

Release Immediately
No Offsets

By Doc

Dollar Services

Oil & Gas Consulting
Site Security, Gas Measurement, Witness Testing

P.O. Box 399
Aztec, N.M. 87410
505-334-9547

NSL-2042
DUE-104AE

May 31, 1984

Mr. Frank Chavez
New Mexico Oil Conservation Commission
100 Rio Brazos Rd.
Aztec, NM 87410

we - Gallup

40 Acres
Dedicated
330'-990' NE 1/4 SW 1/4
1650-2310
Wildcat - Gallup
Note: This well is already
drilled. 5-9-85

Dear Frank:

Regarding the Penistaja 4 #11, (2202' FSL & 1450' FWL) Section 4, T20N.,
R.4W., Sandoval County, lease NM-22036.

Gary-Williams Oil Producer, Inc. requests approval of an unorthodox
location on the above well due to the topography.

Sincerely,



Ned Dollar, Agent
Gary-Williams Oil Producer, Inc.

ND:dd

cc: Gary-Williams Oil Producer, Inc.

1650
1450
-200

1450
990

460

Waise, I'll be
glad to go with
you on any of
those.
Ned

RECEIVED

MAY 31 1984

OIL CON. DIV.
DIST. 3

**NEW MEXICO OIL CONSERVATION COMMISSION
WELL LOCATION AND ACREAGE DEDICATION PLAT**

Form C-102
Supersedes C-
Effective 1-1-81

All distances must be from the outer boundaries of the Section.

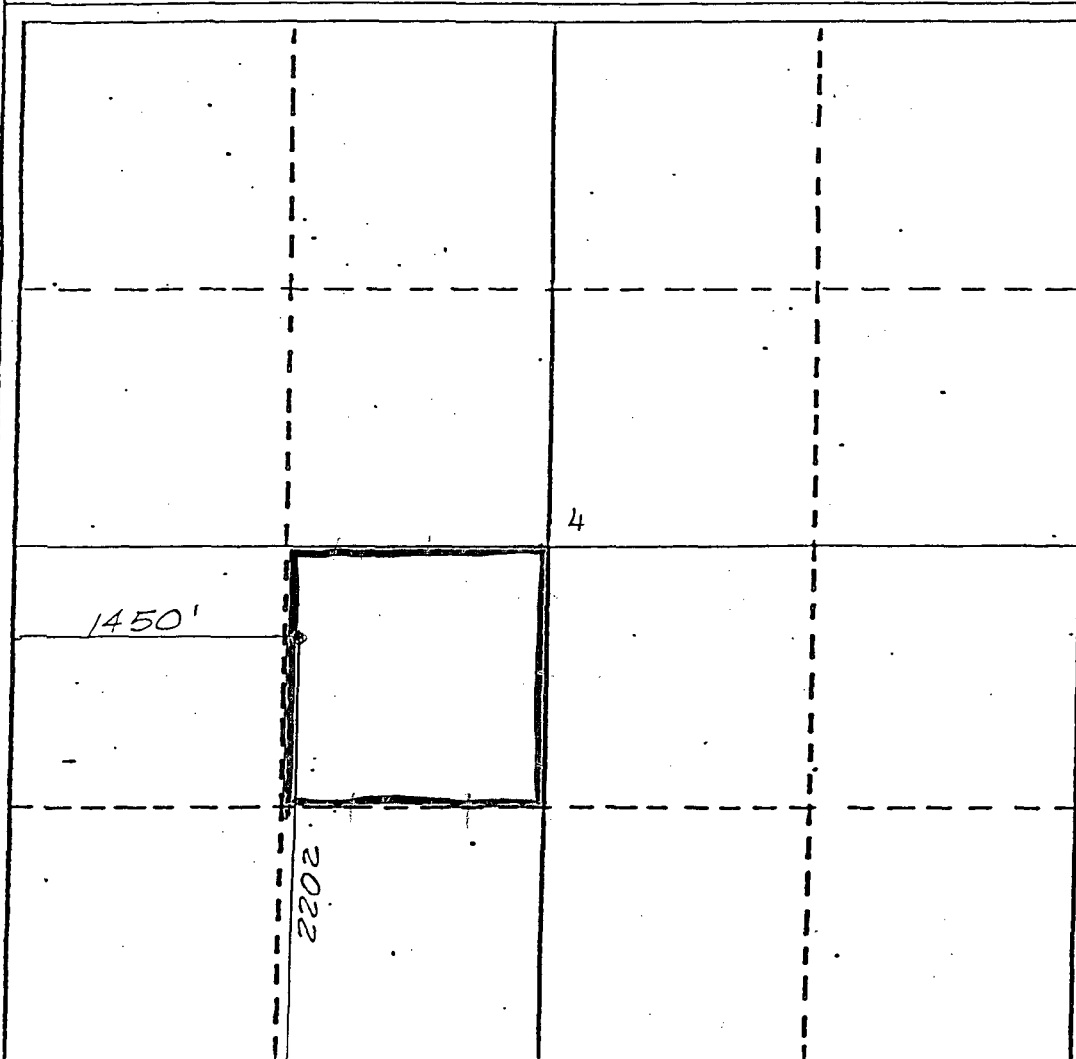
Operator GARY-WILLIAMS OIL PRODUCER, INC.			Lease PENISTAJA 4		Well No. 11
Unit Letter K	Section 4	Township 20 NORTH	Range 4 WEST	County SANDOVAL	
Actual Footage Location of Well: 2202 feet from the SOUTH line and 1450 feet from the WEST line					
Ground Level Elev. 8950	Producing Formation Wildcat		Pool		Dedicated Acreage: 40 Acres

1. Outline the acreage dedicated to the subject well by colored pencil or hachure marks on the plat below.
2. If more than one lease is dedicated to the well, outline each and identify the ownership thereof (both as to working interest and royalty).
3. If more than one lease of different ownership is dedicated to the well, have the interests of all owners been consolidated by communitization, unitization, force-pooling, etc?

☐ Yes ☐ No If answer is "yes," type of consolidation _____

If answer is "no," list the owners and tract descriptions which have actually been consolidated. (Use reverse side of this form if necessary.) _____

No allowable will be assigned to the well until all interests have been consolidated (by communitization, unitization, forced-pooling, or otherwise) or until a non-standard unit, eliminating such interests, has been approved by the Commission.



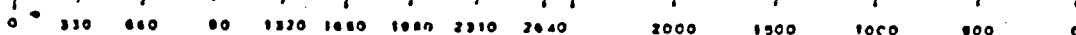
CERTIFICATION

I hereby certify that the information contained herein is true and complete to the best of my knowledge and belief.

Name *Ad Haller*
 Position *Agent*
 Company *Gary-Williams Oil Prod*
 Date *5-23-84*

I hereby certify that the well location shown on this plat was plotted from field notes of actual surveys made by me or under my supervision, and that the same is true and correct to the best of my knowledge and belief.

Date Surveyed
May 3, 1984
 Registered Professional Engineer and/or Land Surveyor
J. Roger Miller
 Certificate No.
Wyoming Reg. #2293



Dollar Services

Oil & Gas Consulting
Site Security, Gas Measurement, Witness Testing

P.O. Box 399
Aztec, N.M. 87410
505-334-9547

April 29, 1985

Mr. Ernie Bush
Oil Conservation Division
1000 Rio Brazos
Aztec, NM 87410

Dear Sir:

Regarding the Penistaja 4 #11, section 4, T20N., R4W. The surrounding acreage, in the Gallup Zone, leased by Gary-Williams Oil Producer, Inc. with the exception of the east half of section 4, T20N., R4W., which is held by the BLM and will be offered on open bid sometime in the future.

Sincerely,



Ned Dollar, Agent
Gary-Williams Oil Producer, Inc.

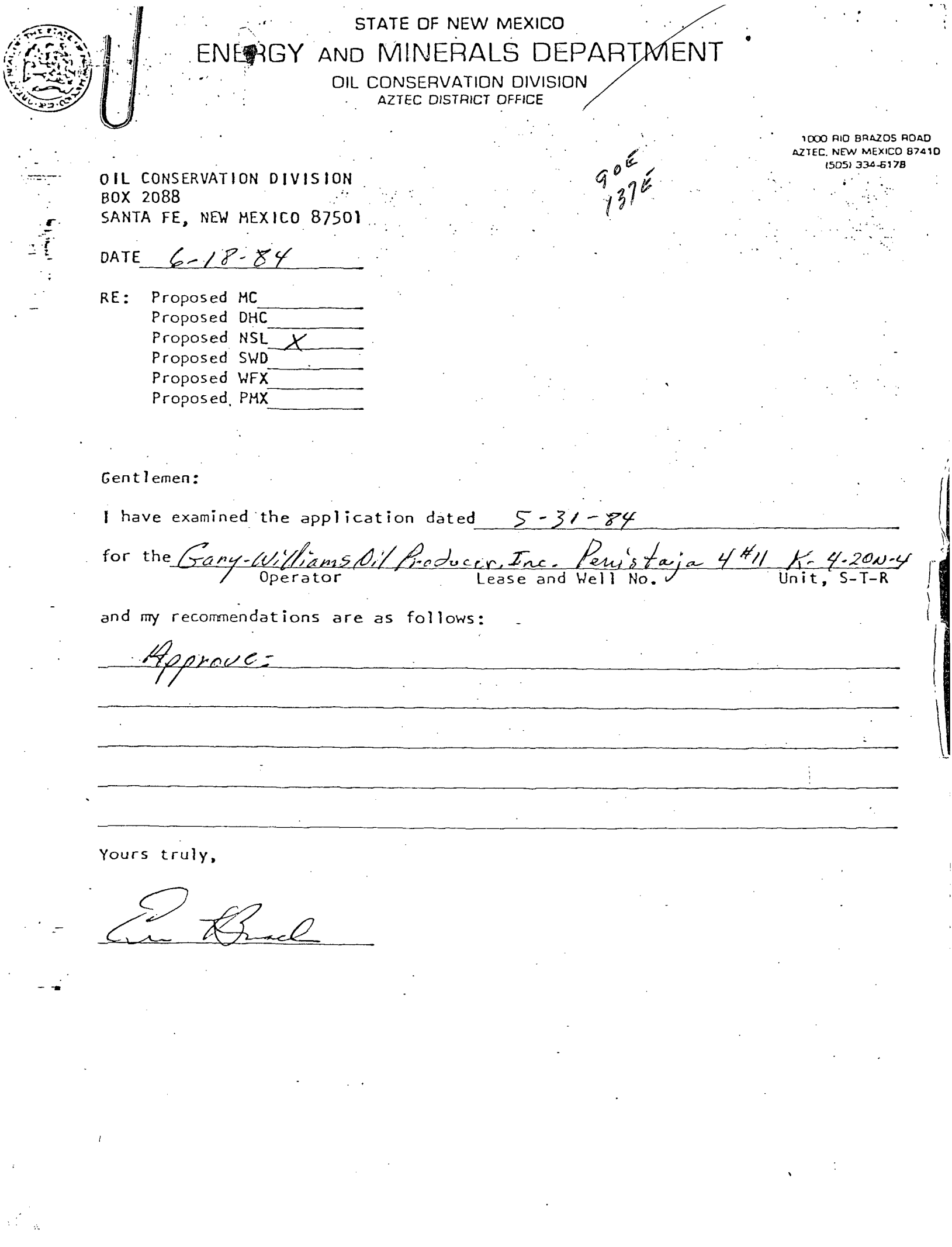
ND/dd

cc: Gary-Williams Oil Producer, Inc.

*Offset acreage
owned by G.W.O.P.*



GARY-WILLIAMS OIL PRODUCER, INC.
Penistaja 4 #11
NE $\frac{1}{4}$ SW $\frac{1}{4}$, Sec. 4, T20N, R4W, N.M.P.M.,
Sandoval County, New Mexico



STATE OF NEW MEXICO
ENERGY AND MINERALS DEPARTMENT

OIL CONSERVATION DIVISION
AZTEC DISTRICT OFFICE

1000 RIO BRAZOS ROAD
AZTEC, NEW MEXICO 87410
(505) 334-6178

OIL CONSERVATION DIVISION
BOX 2088
SANTA FE, NEW MEXICO 87501

90E
137E

DATE 6-18-84

RE: Proposed MC _____
Proposed DHC _____
Proposed NSL X _____
Proposed SWD _____
Proposed WFX _____
Proposed PMX _____

Gentlemen:

I have examined the application dated 5-31-84
for the Gary-Williams Oil Producer, Inc. Peristaja 4 #11 K-4-20N-4
Operator Lease and Well No. Unit, S-T-R

and my recommendations are as follows:

Approve:

Yours truly,

E. Brach