

DATE IN 11/14/01	SUSPENSE 12/4/01	ENGINEER MS	LOGGED IN JW	TYPE NSL	APP NO. 131857452
------------------	------------------	-------------	--------------	----------	-------------------

ABOVE THIS LINE FOR DIVISION USE ONLY

## NEW MEXICO OIL CONSERVATION DIVISION

- Engineering Bureau -

1220 South St. Francis Drive, Santa Fe, NM 87505



### ADMINISTRATIVE APPLICATION CHECKLIST

THIS CHECKLIST IS MANDATORY FOR ALL ADMINISTRATIVE APPLICATIONS FOR EXCEPTIONS TO DIVISION RULES AND REGULATIONS WHICH REQUIRE PROCESSING AT THE DIVISION LEVEL IN SANTA FE

#### Application Acronyms:

**[NSL-Non-Standard Location]** **[NSP-Non-Standard Proration Unit]** **[SD-Simultaneous Dedication]**  
**[DHC-Downhole Commingling]** **[CTB-Lease Commingling]** **[PLC-Pool/Lease Commingling]**  
**[PC-Pool Commingling]** **[OLS - Off-Lease Storage]** **[OLM-Off-Lease Measurement]**  
**[WFX-Waterflood Expansion]** **[PMX-Pressure Maintenance Expansion]**  
**[SWD-Salt Water Disposal]** **[IPI-Injection Pressure Increase]**  
**[EOR-Qualified Enhanced Oil Recovery Certification]** **[PPR-Positive Production Response]**

[1] **TYPE OF APPLICATION** - Check Those Which Apply for [A]

- [A] Location - Spacing Unit - Simultaneous Dedication  
☒ NSL ☐ NSP ☐ SD

Check One Only for [B] or [C]

- [B] Commingling - Storage - Measurement  
☐ DHC ☐ CTB ☐ PLC ☐ PC ☐ OLS ☐ OLM

- [C] Injection - Disposal - Pressure Increase - Enhanced Oil Recovery  
☐ WFX ☐ PMX ☐ SWD ☐ IPI ☐ EOR ☐ PPR

- [D] Other: Specify \_\_\_\_\_

[2] **NOTIFICATION REQUIRED TO:** - Check Those Which Apply, or Does Not Apply

- [A] ☐ Working, Royalty or Overriding Royalty Interest Owners  
 [B] ☒ Offset Operators, Leaseholders or Surface Owner  
 [C] ☐ Application is One Which Requires Published Legal Notice  
 [D] ☐ Notification and/or Concurrent Approval by BLM or SLO  
           U.S. Bureau of Land Management - Commissioner of Public Lands, State Land Office  
 [E] ☐ For all of the above, Proof of Notification or Publication is Attached, and/or,  
 [F] ☐ Waivers are Attached

[3] **SUBMIT ACCURATE AND COMPLETE INFORMATION REQUIRED TO PROCESS THE TYPE OF APPLICATION INDICATED ABOVE.**


[4] **CERTIFICATION:** I hereby certify that the information submitted with this application for administrative approval is **accurate** and **complete** to the best of my knowledge. I also understand that **no action** will be taken on this application until the required information and notifications are submitted to the Division.

Note: Statement must be completed by an individual with managerial and/or supervisory capacity.

Mary Corley  
Print or Type Name

*Mary Corley*  
Signature

Sr. Regulatory Analyst 11/08/2001  
Title Date  
corleym1@bp.com  
e-mail Address



**Amoco Production Company**

A Part of the BP Amoco Group  
501 WestLake Park Blvd.  
Houston, TX 77079-3092

Phone: 281-366-4491

November 08, 2001

Mr. Michael Stogner  
New Mexico Oil Conservation Division  
1220 South St. Francis Drive  
Santa Fe, NM 87505

**Application For Non-Standard Well Location**  
**Trigg Federal Gas Com B Well No. 1**  
**875' FEL, 2105' FSL, Section 15-T29N-R09W**  
**Blanco Mesaverde Pool**  
**San Juan County, New Mexico**

Amoco Production Company hereby requests administrative approval for a non-standard well location for our Trigg Federal Gas Com B well no. 1 to be recompleted in the Blanco Mesaverde Pool. The subject well was originally drilled in 1985 at a non-standard well location for the Basin Dakota Pool under NSL - 2016. Subject well is located on top of a Mesa and due to the steep terrain to the north, south, and west a the subject non-standard order was issued on April 1, 1985. It is our intent to complete the well into the Mesaverde and Downhole commingle production with the current Dakota completion.

The spacing unit for this well is the S/2 Section 15 as shown on attached C-102. Also attached is a 9 section plat with the subject well and surrounding wells identified. Approval for this non-standard location is required since the well does not conform to the Mesaverde location requirements that stipulated that a well be no closer than 660' to the North and South lines of a GPU.

Burlington Resources and Conoco, Inc. are the only affected offset operators and are being furnished a copy of this application by certified mail return receipt requested.


Your attention to this matter is greatly appreciated. Should you have any questions concerning this application please do not hesitate to call me at 281-366-4491.

Sincerely,

Mary Corley

Sr. Regulatory Analyst [corleym1@bp.com](mailto:corleym1@bp.com)

bp



cc: Frank Chavez, Supervisor  
NMOCD District III  
1000 Rio Brazos Road  
Aztec, NM 87410

**District I**

1625 N. French Dr., Hobbs, NM 88240

**District II**

811 South First, Artesia, NM 88210

**District III**

1000 Rio Brazos Rd., Aztec, NM 87410

**District IV**

2040 South Pacheco, Santa Fe, NM 87505

State of New Mexico  
Energy, Minerals & Natural Resources DepartmentOIL CONSERVATION DIVISION  
2040 South Pacheco  
Santa Fe, NM 87505Form C-102  
Revised August 15, 2000  
Submit to Appropriate District Office  
State Lease - 4 Copies  
Fee Lease - 3 Copies

AMENDED REPORT

## WELL LOCATION AND ACREAGE DEDICATION PLAT

<sup>1</sup> API Number <b>30-045-26364</b>	<sup>2</sup> Pool Code <b>72319</b>	<sup>3</sup> Pool Name <b>Blanco Mesaverde</b>
<sup>4</sup> Property Code <b>001172</b>	<sup>5</sup> Property Name <b>Trigg Federal Gas Com B</b>	<sup>6</sup> Well Number <b>1</b>
<sup>7</sup> OGRID No. <b>000778</b>	<sup>8</sup> Operator Name <b>Amoco Production Company</b>	<sup>9</sup> Elevation <b>6483'</b>

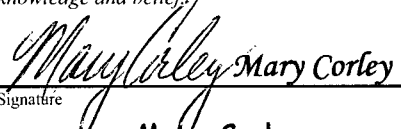
<sup>10</sup> Surface Location

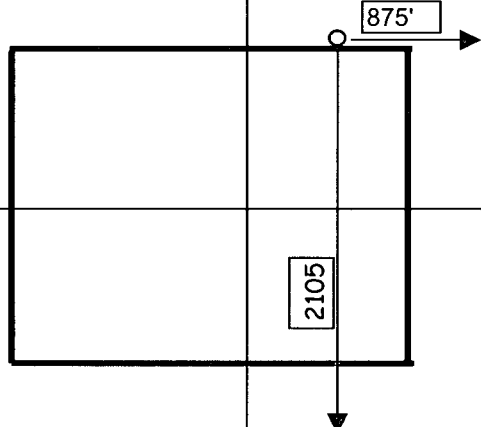
UL or lot no. <b>Unit I</b>	Section <b>15</b>	Township <b>29N</b>	Range <b>09W</b>	Lot Idn	Feet from <b>2105'</b>	North/South <b>South</b>	Feet from <b>875'</b>	East/West <b>East</b>	County <b>San Juan</b>
--------------------------------	----------------------	------------------------	---------------------	---------	---------------------------	-----------------------------	--------------------------	--------------------------	---------------------------

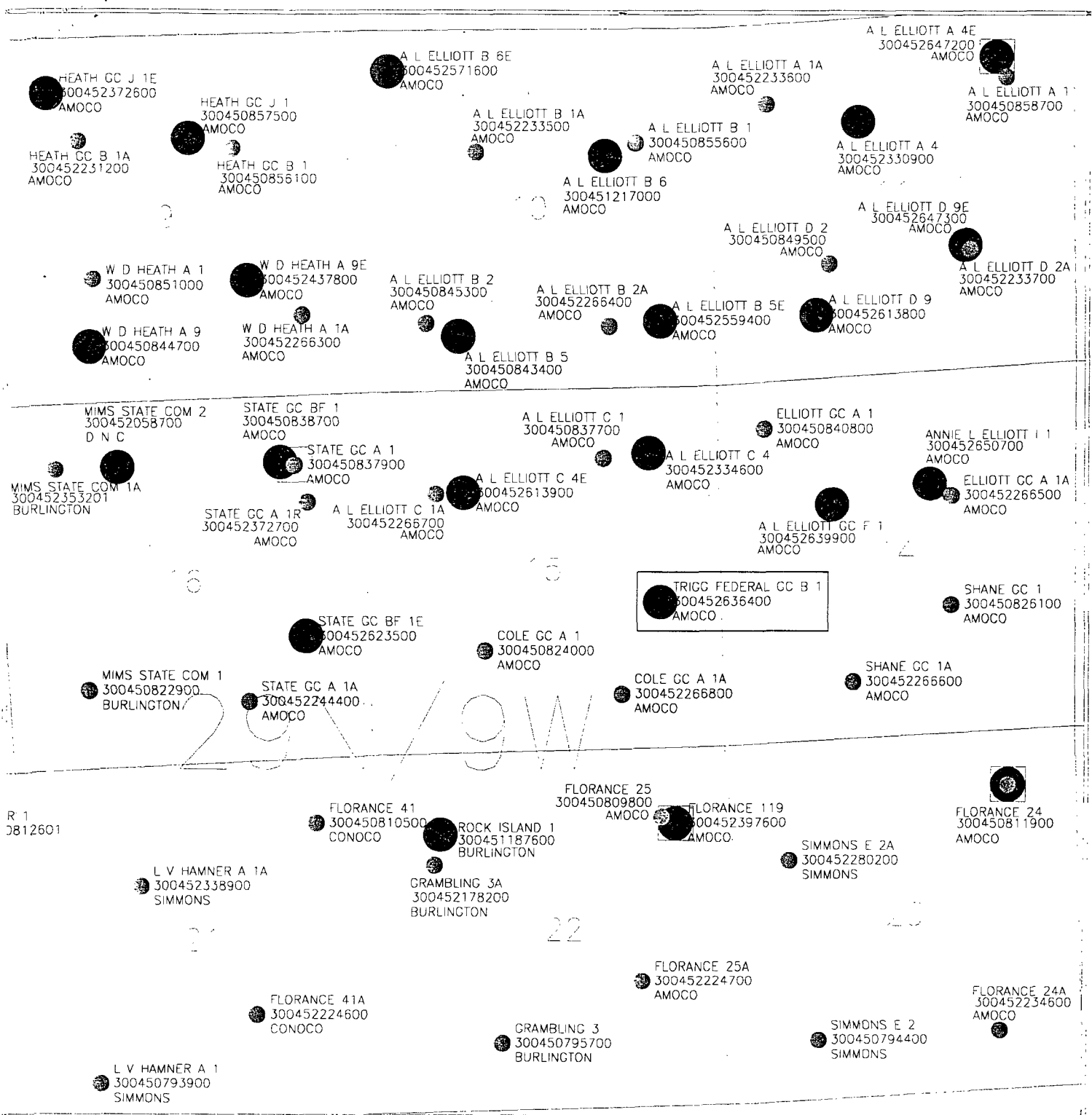
<sup>11</sup> Bottom Hole Location If Different From Surface

UL or lot no.	Section	Township	Range	Lot Idn	Feet from	North/South	Feet	East/West	County
<sup>12</sup> Dedicated Acres <b>303.67</b>	<sup>13</sup> Joint or Infill	<sup>14</sup> Consolidation Code	<sup>15</sup> Order No.						

NO ALLOWABLE WILL BE ASSIGNED TO THIS COMPLETION UNTIL ALL INTERESTS HAVE BEEN CONSOLIDATED OR A  
NON-STANDARD UNIT HAS BEEN APPROVED BY THE DIVISION

				<sup>17</sup> OPERATOR CERTIFICATION I hereby certify that the information contained herein is true and complete to the best of my knowledge and belief.  Signature <b>Mary Corley</b>
				Printed Name <b>Sr. Regulatory Analyst</b>
				Title <b>11/08/2001</b>
				Date
				<sup>18</sup> SURVEYOR CERTIFICATION I hereby certify that the well location shown on this plat was plotted from field notes of actual surveys made by me or under my supervision, and that the same is true and correct to the best of my belief. <b>12/6/1984</b>
				Date of Survey
				Signature and Seal of Professional Surveyor:  <b>Gary D Vann 7016</b> Certificate Number





AMOCO PRODUCTION COMPANY		
TRIGG FEDERAL CC B #1 COMMINGLE PACKAGE SAXOTA/MESAVERDE NINE SECTION PLAT 115-29N-09W		
ALC		12/15/98
Scale 1:24381.39		

LEGEND	
●	ACTIVE DAKOTA WELL
○	INACTIVE DAKOTA WELL
■	ACTIVE MESAVERDE WELL
□	INACTIVE MESAVERDE WELL

✓  
May 27, 1955

C Stanolind Oil and Gas Company  
P. O. Box 487  
Farmington, New Mexico

O Attention: Mr. L. O. Speer, Jr.

Administrative Order NWU-132

O Gentlemen:

P Reference is made to your application for approval of a 303.67-acre non-standard gas proration unit in the Blanco-Mesaverde Gas Pool consisting of the following acreage:

Township 29 North, Range 9 West, NMPM  
S/2 of Section 15

V It is understood that this unit is to be ascribed to your Cole Gas Well No. 1, located 1470 feet from the South line and 1650 feet from the West line of Section 15, Township 29 North, Range 9 West, NMPM, San Juan County, New Mexico.

By authority granted me under provisions of Rule 1, Section (b) of the Special Rules and Regulations for the Blanco-Mesaverde Gas Pool, as set forth in Order R-128-C, you are hereby authorized to operate the above described acreage as a non-standard gas proration unit, with allowable to be assigned thereto in accordance with pool rules, based upon the unit size of 303.67 acres.

Very truly yours,

W. B. Macey  
Secretary-Director

WBM:jh  
cc: Oil Conservation Commission  
Aztec, New Mexico



TONEY ANAYA  
GOVERNOR

STATE OF NEW MEXICO  
ENERGY AND MINERALS DEPARTMENT  
OIL CONSERVATION DIVISION

April 1, 1985

50 YEARS



1935 - 1985

POST OFFICE BOX 2088  
STATE LAND OFFICE BUILDING  
SANTA FE, NEW MEXICO 87501  
(505) 827-5800

Amoco Production Company  
501 Airport Drive  
Farmington, New Mexico 87401

Attention: W. J. Holcomb


Administrative Order NSL-2016

Gentlemen:

Reference is made to your application for a non-standard location for your Trigg Federal Gas Com "B" Well No. 1 to be located 2105 feet from the South line and 875 feet from the East line of Section 15, Township 29 North, Range 9 West, NMPM, Basin-Dakota Pool, San Juan County, New Mexico. The S/2 of said Section 15 shall be dedicated to the well.

By authority granted me under the provisions of Rule 104 F(I), the above-described unorthodox location is hereby approved.

Sincerely,

  
R. L. STAMETS, DIRECTOR

RLS/DC/dr

cc: Oil Conservation Division - Aztec  
Oil & Gas Engineering Committee - Hobbs  
Bureau of Land Management - Farmington

CMD :  
OG5SECT

ONGARD  
INQUIRE LAND BY SECTION

12/05/01 18:12:  
OGOMES -TP  
PAGE NO:

Sec : 15 Twp : 29N Rng : 09W Section Type : NORMAL

4 38.54  Federal owned	3 38.50  Federal owned	2 38.47  Federal owned A A A	1 38.43  Federal owned A
5 38.34  Federal owned A A	6 38.29  Federal owned A	7 38.23  Federal owned	8 38.19  Federal owned

PF01 HELP	PF02	PF03 EXIT	PF04 GoTo	PF05	PF06
PF07 BKWD	PF08 FWD	PF09 PRINT	PF10 SDIV	PF11	PF12



CMD :  
OG5SECT

ONGARD  
INQUIRE LAND BY SECTION

12/05/01 18:13:  
OGOMES -TP  
PAGE NO:

Sec : 15 Twp : 29N Rng : 09W Section Type : NORMAL

12 38.13	11 38.10	10 38.04	9 38.01
Federal owned	Federal owned A	Federal owned	Federal owned A
13 37.91	14 37.87	15 37.83	16 37.78
Federal owned	Federal owned A A	Federal owned A A	Federal owned

PF01 HELP  
PF07 BKWD

PF02  
PF08 FWD

PF03 EXIT  
PF09 PRINT

PF04 GoTo  
PF10 SDIV

PF05  
PF11

PF06  
PF12