


Release May 16, 1985

By DEC

**El Paso**  
Exploration Company



P. O. BOX 4289  
FARMINGTON, NEW MEXICO 87499-4289  
PHONE: 505-325-2841

April 22, 1985

New Mexico Oil Conservation Division  
Post Office Box 2088  
Santa Fe, New Mexico 87501

Att: Richard Stamets

Gentlemen:

This is a request for administrative approval for an unorthodox gas well location in the Basin Dakota pool.

It is intended to locate the El Paso Natural Gas Company's Huerfano Unit #105E at 1520' from the South line and 420' from the West line of Section 29, T-27-N, R-10-W, San Juan County, New Mexico.

Extremely rough terrain in the form of steep cliffs in the Southwest corner of this section makes it impossible to build an orthodox gas well location.

A copy of this application is being submitted to all offset operators by certified mail with a request that they furnish your Santa Fe office with a waiver of objection, and return a copy to this office.

Plats showing the proposed well location and the terrain of Section 35, along with an ownership plat, are attached.

Sincerely yours,

A handwritten signature in dark ink, appearing to read "G. W. Brink".

G. W. Brink  
Project Drilling Engineer

GWB:pd

\_\_\_\_\_ hereby waives objection to El Paso Natural Gas Company's application for an unorthodox location for their Huerfano Unit #105E as proposed above.

cc: Brad Keyes  
Amoco Production

*NSC-2049*  
*ROLE-104F(E)*  
*Basin Dakota Pool*  
*320 Acre dedication*  
*S/2 Section 29, T-27N, R-10W*

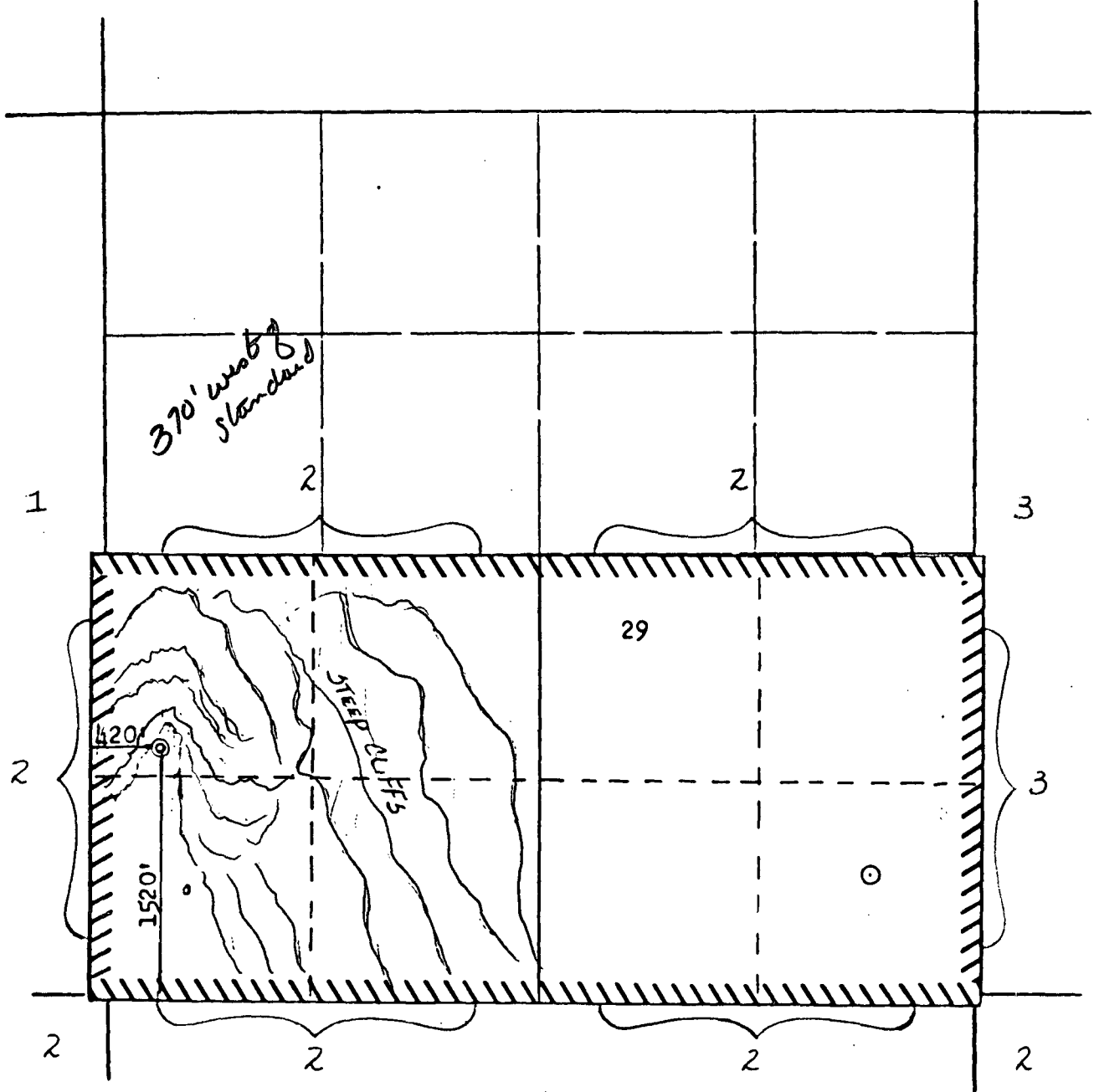
# EL PASO NATURAL GAS COMPANY

Well Name Huerfano Unit #105E, Basin Dakota

Footage----- 1520' FSL, 420' FWL

## APPLICATION FOR NON-STANDARD LOCATION

County San Juan State New Mexico Section 29 Township 27N Range 10W



### REMARKS:

- (1) B. H. Keyes
- (2) El Paso Natural Gas Company, as operator of the Huerfano Unit
- (3) Amoco Production Company

10

## OIL CONSERVATION DIVISION

STATE OF NEW MEXICO  
ENERGY AND MINERALS DEPARTMENT

P. O. BOX 2088

SANTA FE, NEW MEXICO 87501

Form C-107  
Revised 10-1

All distances must be from the outer boundaries of the Section.

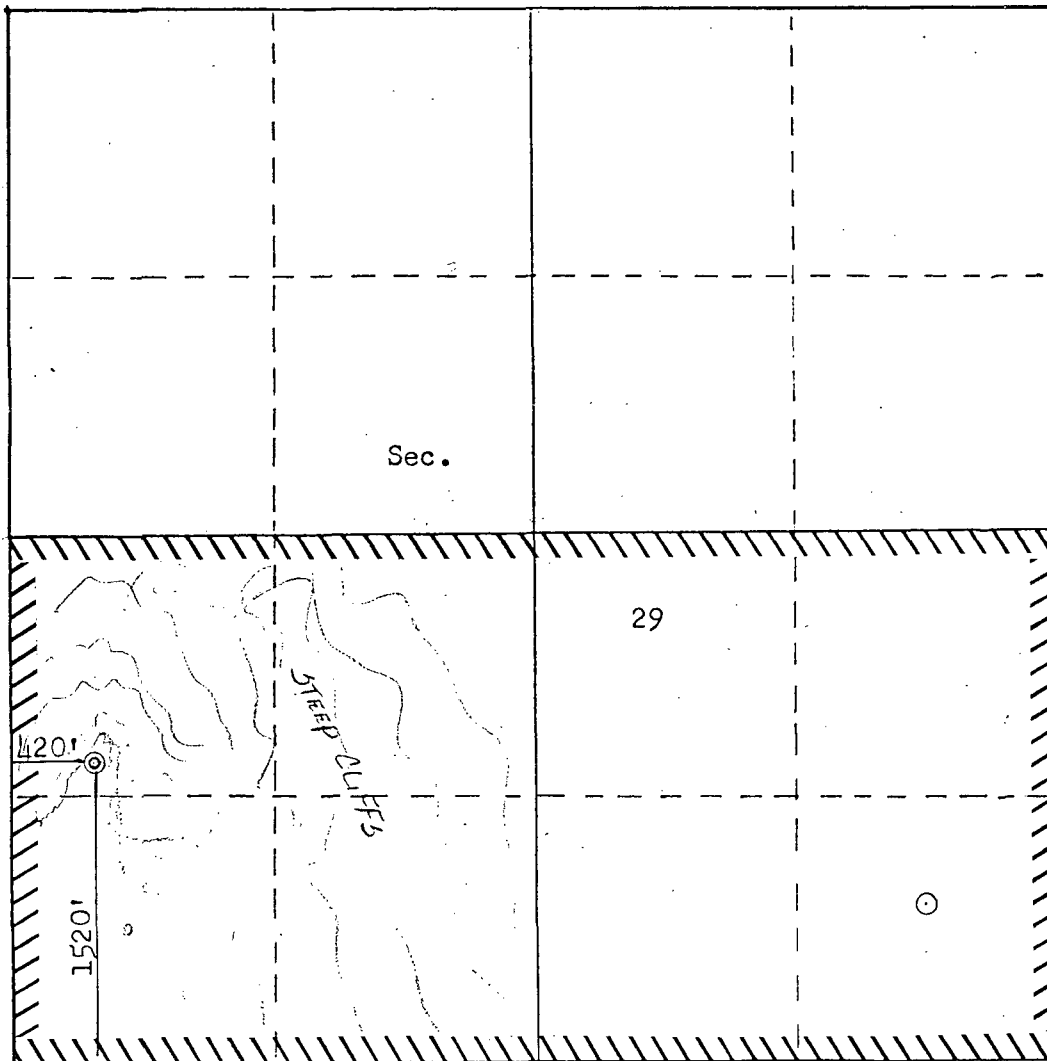
Operator EL PASO NATURAL GAS COMPANY			Lease HUERFANO UNIT (SF 076566)		Well No. 105E
Unit Letter L	Section 29	Township 27N	Range 10W	County San Juan	
Actual Footage Location of Well: 1520 feet from the South line and 420 feet from the West line					
Ground Level Elev. 6056	Producing Formation Dakota		Pool Basin	Dedicated Acreage: 320 Acres	

1. Outline the acreage dedicated to the subject well by colored pencil or hachure marks on the plat below.
2. If more than one lease is dedicated to the well, outline each and identify the ownership thereof (both as to working interest and royalty).
3. If more than one lease of different ownership is dedicated to the well, have the interests of all owners been consolidated by communitization, unitization, force-pooling, etc?

☒ Yes ☐ No If answer is "yes," type of consolidation Unitization

If answer is "no," list the owners and tract descriptions which have actually been consolidated. (Use reverse side of this form if necessary.)

No allowable will be assigned to the well until all interests have been consolidated (by communitization, unitization, forced-pooling, or otherwise) or until a non-standard unit, eliminating such interests, has been approved by the Commission.



## CERTIFICATION

I hereby certify that the information contained herein is true and complete to the best of my knowledge and belief.

Name

Drilling Clerk

Position

El Paso Natural Gas

Company

Date

I hereby certify that the well location shown on this plat was plotted from field notes of actual surveys made by me or under my supervision, and that the same is true and correct to the best of my knowledge and belief.

Date Surveyed

REGISTERED LAND ENGINEER  
February 2, 1985  
Registered Professional Engineer  
and Land Surveyor  
Fred B. J. Kerr  
Certification No. 110,330



R. J. Criswell  
Division Production Manager

**Amoco Production Company**

Denver Region  
1670 Broadway  
P.O. Box 800  
Denver, Colorado 80201  
303-830-4040


May 8, 1985

New Mexico Oil Conservation Division  
P. O. Box 2088  
Santa Fe, NM 87501

Attention: Mr. Richard Stamets

File: JTM-356-WF

Huerfano Unit No. 105E  
SW/4 Section 29-T27N-R10W  
San Juan County, New Mexico  
Unorthodox Location Approval



Amoco Production Company has no objection to the  
unorthodox location proposed for the subject well.  
Attached is an executed waiver of objection form.

*R. J. Criswell*

TDC/kew

Attachment

LTR414



P. O. BOX 4289  
FARMINGTON, NEW MEXICO 87499-4289  
PHONE: 505-325-2841

April 22, 1985

New Mexico Oil Conservation Division  
Post Office Box 2088  
Santa Fe, New Mexico 87501

Att: Richard Stamets

Gentlemen:

This is a request for administrative approval for an unorthodox gas well location in the Basin Dakota pool.

It is intended to locate the El Paso Natural Gas Company's Huerfano Unit #105E at 1520' from the South line and 420' from the West line of Section 29, T-27-N, R-10-W, San Juan County, New Mexico.

Extremely rough terrain in the form of steep cliffs in the Southwest corner of this section makes it impossible to build an orthodox gas well location.

A copy of this application is being submitted to all offset operators by certified mail with a request that they furnish your Santa Fe office with a waiver of objection, and return a copy to this office.

Plats showing the proposed well location and the terrain of Section 35, along with an ownership plat, are attached.

Sincerely yours,


A handwritten signature in dark ink, appearing to read "G. W. Brink", written in a cursive style.

G. W. Brink  
Project Drilling Engineer

GWB:pd

Amoco Prod. Co. Jsm hereby waives objection to El Paso Natural Gas Company's application for an unorthodox location for their Huerfano Unit #105E as proposed above.

cc: Brad Keyes  
Amoco Production



P. O. BOX 4289  
FARMINGTON, NEW MEXICO 87499-4289  
PHONE: 505-325-2841

April 22, 1985

New Mexico Oil Conservation Division  
Post Office Box 2088  
Santa Fe, New Mexico 87501

Att: Richard Stamets

Gentlemen:

This is a request for administrative approval for an unorthodox gas well location in the Basin Dakota pool.

It is intended to locate the El Paso Natural Gas Company's Huerfano Unit #105E at 1520' from the South line and 420' from the West line of Section 29, T-27-N, R-10-W, San Juan County, New Mexico.

Extremely rough terrain in the form of steep cliffs in the Southwest corner of this section makes it impossible to build an orthodox gas well location.

A copy of this application is being submitted to all offset operators by certified mail with a request that they furnish your Santa Fe office with a waiver of objection, and return a copy to this office.

Plats showing the proposed well location and the terrain of Section 35, along with an ownership plat, are attached.

Sincerely yours,

G. W. Brink  
Project Drilling Engineer

GWB:pd

Bradley H. Keyes hereby waives objection to El Paso Natural Gas Company's application for an unorthodox location for their Huerfano Unit #105E as proposed above.

cc: Brad Keyes  
Amoco Production