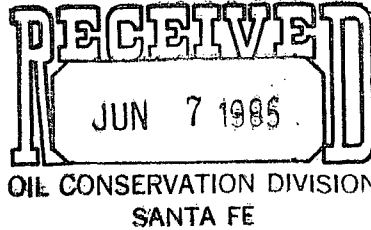


Release : ASAP

**El Paso**  
Exploration Company



P. O. BOX 4289  
FARMINGTON, NEW MEXICO 87499-4289  
PHONE: 505-325-2841

June 4, 1985

NSL 2064  
RULE 104 (F) I

316.32 AC. DED  
E/2

Mr. Richard Stamets  
New Mexico Oil Conservation Division  
Post Office Box 2088  
Santa Fe, New Mexico 87501

Dear Mr. Stamets:

This is a request for administrative approval for an unorthodox gas well location in the Blanco Mesa Verde Pool.

It is intended to locate the El Paso Natural Gas Company's San Juan 28-7 Unit #191E at 1010' from the North line and 320' from the East line of Section 33, T-28-N, R-7-W, Rio Arriba County, New Mexico.

Extremely rough terrain in the form of steep cliffs in the northeast corner of this section makes it impossible to build an orthodox gas well location.

El Paso Natural Gas Company is the offsetting operator of the surrounding area.

Plats showing the proposed well location and the terrain in Section 33, along with an ownership plat, are attached.

Sincerely yours,

*G. W. Brink*

G. W. Brink  
Project Drilling Engineer

encl.

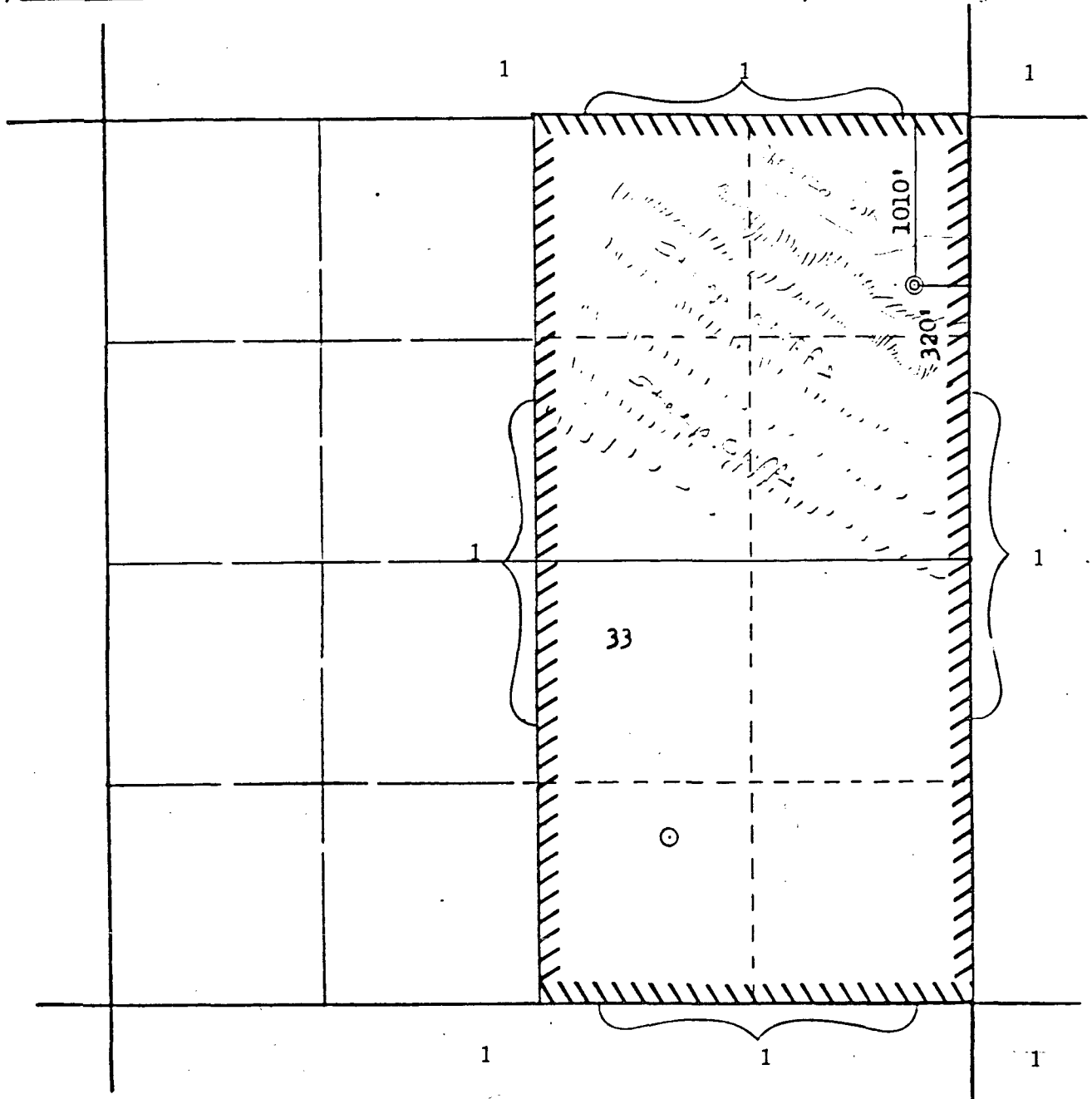
# EL PASO NATURAL GAS COMPANY

Well Name San Juan 28-7 Unit #191E, Basin Dakota

Footage----- 1010' FNL, 320' FEL

## APPLICATION FOR NON-STANDARD LOCATION

County Rio Arriba State New Mexico Section 33 Township 28N Range 7W



REMARKS:

(1) San Juan 28-7 Unit, El Paso Natural Gas Company-Operator

10

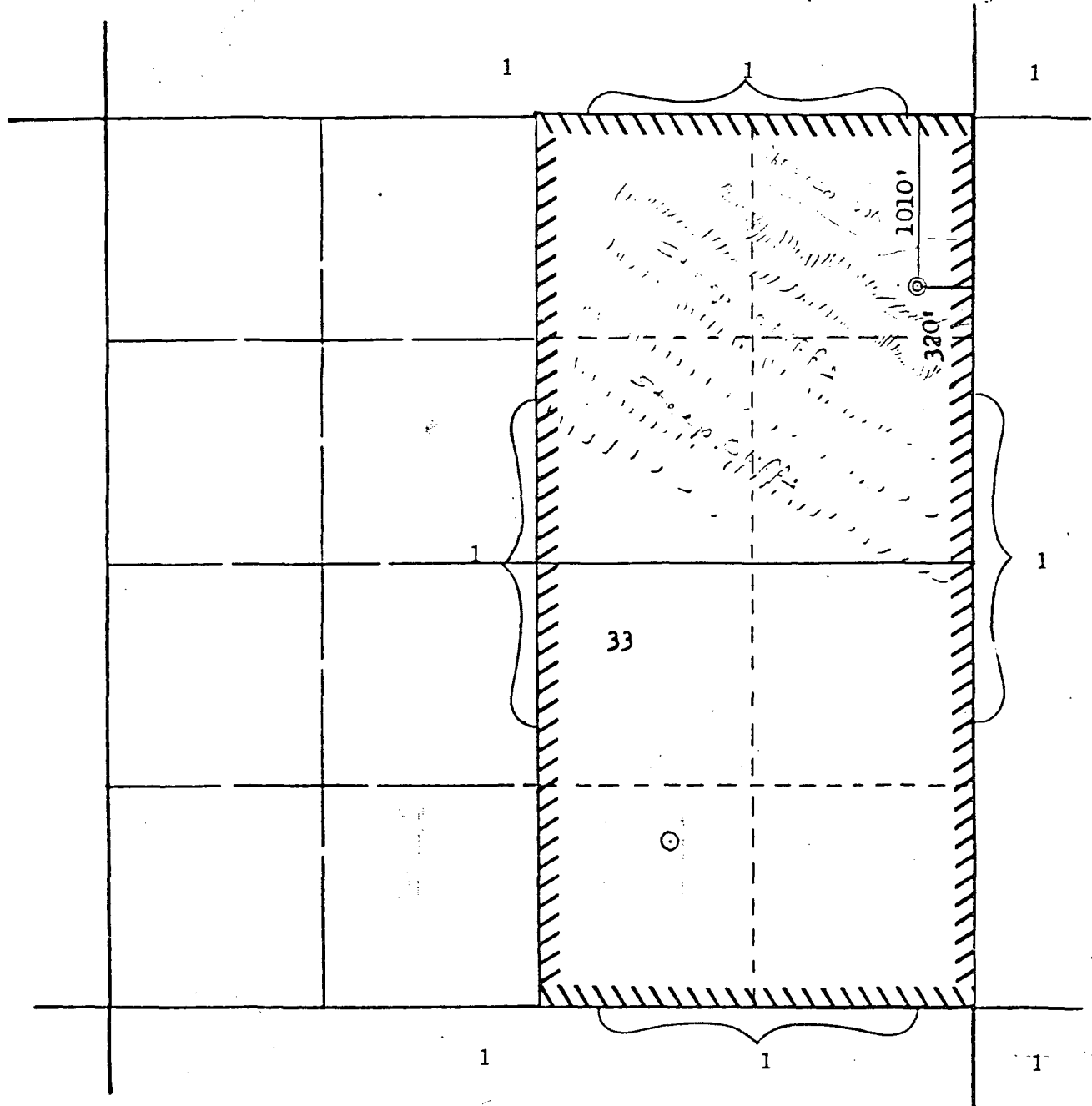
# EL PASO NATURAL GAS COMPANY

Well Name San Juan 28-7 Unit #191E, Basin Dakota

Footage 1010' FNL, 320' FEL

## APPLICATION FOR NON-STANDARD LOCATION

County Rio Arriba State New Mexico Section 33 Township 28N Range 7W



REMARKS:

(1) San Juan 28-7 Unit, El Paso Natural Gas Company-Operator

Ed

NEW MEXICO OIL CONSERVATION COMMISSION  
WELL LOCATION AND ACREAGE DEDICATION PLAT

Form C-102  
Supersedes C-128  
Effective 1-1-65

All distances must be from the outer boundaries of the Section.

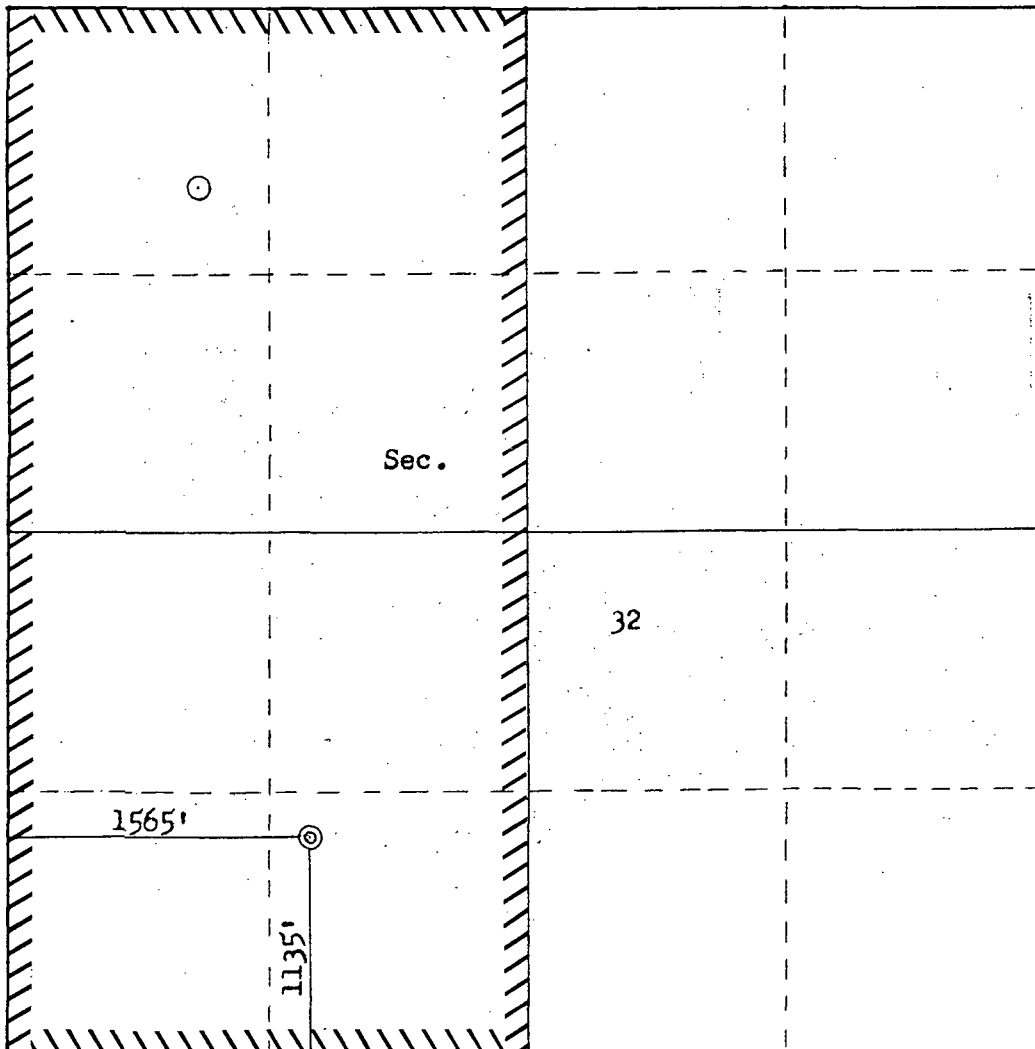
Operator <b>EL PASO NATURAL GAS COMPANY</b>			Lease <b>SAN JUAN 28-7 UNIT (SF 078498A)</b>		Well No. <b>252E</b>
Unit Letter <b>N</b>	Section <b>32</b>	Township <b>28N</b>	Range <b>7W</b>	County <b>Rio Arriba</b>	
Actual Footage Location of Well: <b>1135</b> feet from the <b>South</b> line and <b>1565</b> feet from the <b>West</b> line					
Ground Level Elev. <b>6707</b>	Producing Formation <b>Dakota</b>		Pool <b>Basin</b>		Dedicated Acreage: <b>315.36</b> Acres

1. Outline the acreage dedicated to the subject well by colored pencil or hachure marks on the plat below.
2. If more than one lease is dedicated to the well, outline each and identify the ownership thereof (both as to working interest and royalty).
3. If more than one lease of different ownership is dedicated to the well, have the interests of all owners been consolidated by communitization, unitization, force-pooling, etc?

☒ Yes ☐ No If answer is "yes," type of consolidation Unitization

If answer is "no," list the owners and tract descriptions which have actually been consolidated. (Use reverse side of this form if necessary.)

No allowable will be assigned to the well until all interests have been consolidated (by communitization, unitization, forced-pooling, or otherwise) or until a non-standard unit, eliminating such interests, has been approved by the Commission.



Scale: 1"=1000'

CERTIFICATION

I hereby certify that the information contained herein is true and complete to the best of my knowledge and belief.

Name  
**Drilling Clerk**  
Position  
**El Paso Natural Gas Co.**  
Company

Date

I hereby certify that the well location shown on this plat was plotted from field notes of actual surveys made by me or under my supervision, and that the same is true and correct to the best of my knowledge and belief.

Date Surveyed **May 20, 1985**  
Registered Professional Engineer  
and Land Surveyor

**Fred B. Kerr Jr.**  
Certificate No. **3950**

NEW MEXICO OIL CONSERVATION COMMISSION  
WELL LOCATION AND ACREAGE DEDICATION PLAT

Form C-102  
Supersedes C-128  
Effective 1-1-65

All distances must be from the outer boundaries of the Section.

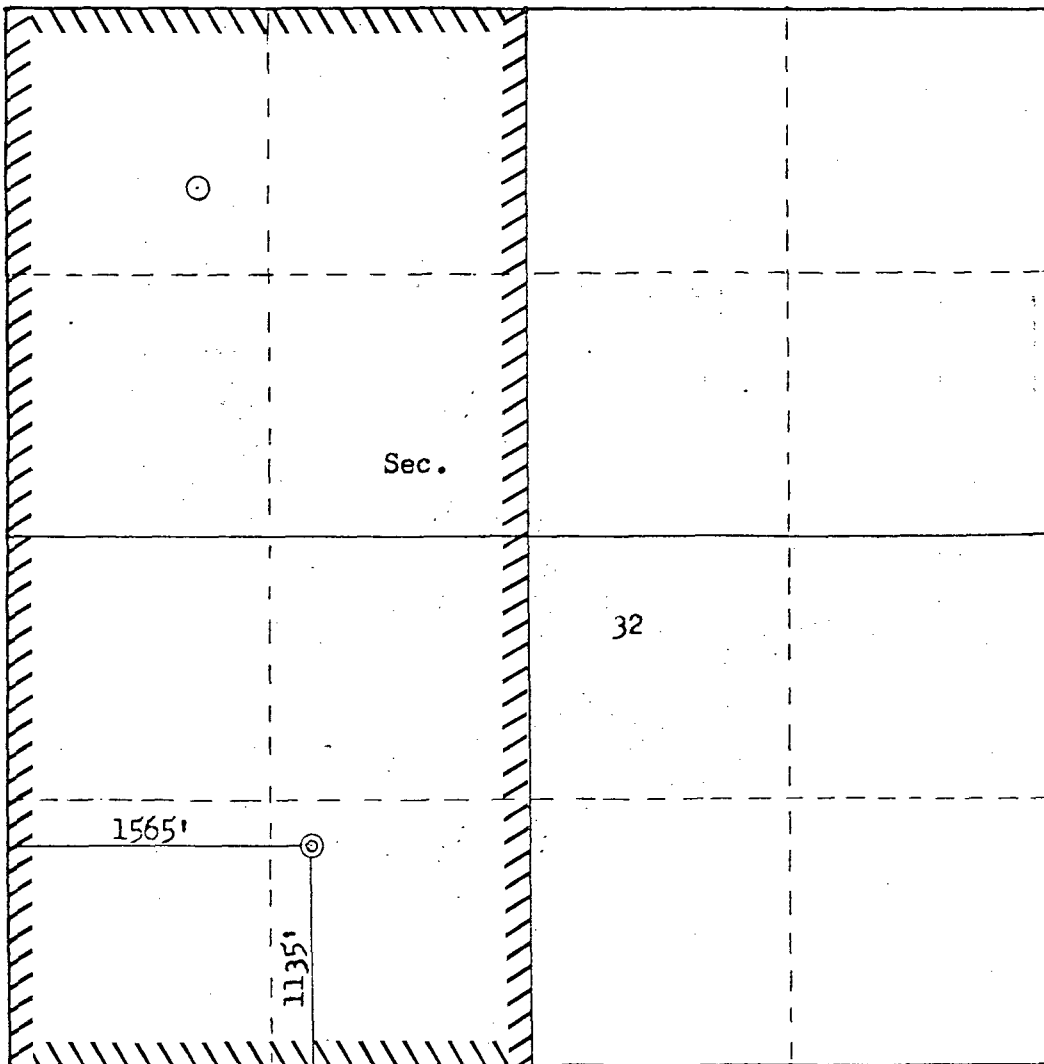
Operator <b>EL PASO NATURAL GAS COMPANY</b>			Lease <b>SAN JUAN 28-7 UNIT (SF 078498A)</b>		Well No. <b>252E</b>
Unit Letter <b>N</b>	Section <b>32</b>	Township <b>28N</b>	Range <b>7W</b>	County <b>Rio Arriba</b>	
Actual Footage Location of Well: <b>1135</b> feet from the <b>South</b> line and <b>1565</b> feet from the <b>West</b> line					
Ground Level Elev. <b>6707</b>	Producing Formation <b>Dakota</b>		Pool <b>Basin</b>		Dedicated Acreage: <b>315.36</b> Acres

1. Outline the acreage dedicated to the subject well by colored pencil or hachure marks on the plat below.
2. If more than one lease is dedicated to the well, outline each and identify the ownership thereof (both as to working interest and royalty).
3. If more than one lease of different ownership is dedicated to the well, have the interests of all owners been consolidated by communitization, unitization, force-pooling, etc?

☒ Yes ☐ No If answer is "yes," type of consolidation Unitization

If answer is "no," list the owners and tract descriptions which have actually been consolidated. (Use reverse side of this form if necessary.) \_\_\_\_\_

No allowable will be assigned to the well until all interests have been consolidated (by communitization, unitization, forced-pooling, or otherwise) or until a non-standard unit, eliminating such interests, has been approved by the Commission.



CERTIFICATION

I hereby certify that the information contained herein is true and complete to the best of my knowledge and belief.

Name  
**Drilling Clerk**  
Position  
**El Paso Natural Gas Co.**  
Company

Date

I hereby certify that the well location shown on this plat was plotted from field notes of actual surveys made by me or under my supervision, and that the same is true and correct to the best of my knowledge and belief.

Date Surveyed **May 20, 1985**  
Registered Professional Engineer and Land Surveyor  
**Fred B. Kerr Jr.**  
Certificate No. **4022**



Vicinity Map for  
EL PASO NATURAL GAS COMPANY #191E SAN JUAN 28-7 UNIT  
1010'FNL 320'FEL Sec. 33-T28N-R7W  
RIO ARRIBA COUNTY, NEW MEXICO