

Released July 15, 1985

By DEC

**Tenneco Oil
Exploration and Production**

A Tenneco Company

6162 South Willow Drive
P.O. Box 3249
Englewood, Colorado 80155
(303) 740-4800



Western Rocky Mountain Division

*NSL- 20 81
RULE-104 F(2)*

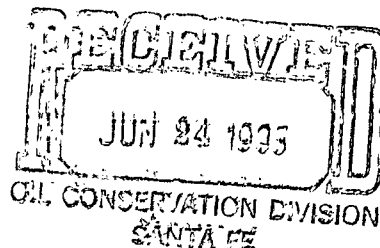
June 21, 1985

*Dual Undesignated Chacra
5 Blanca Alvarado*

*Ded. Acreage
Chacra - 160 - 3w/4
B.M. - 320 w/2*

CERTIFIED MAIL
Return Receipt Requested

New Mexico Oil Conservation Division
P. O. Box 2088
Santa Fe, NM 87501
Attn: R. L. Stamets



New Mexico Oil Conservation Division
1000 Rio Brazos Road
Aztec, NM 87401
Attn: Frank Chavez

RE: Lackey B#21
1030' FSL, 1985' FWL
Sec. 21, T28N, R9W
San Juan County, New Mexico

Gentlemen:

Attached in duplicate (to each office) are a well location plat (C-102) with an ownership plat for the above referenced well.

Due to steep topography, and cliffs, Navajo Canal and a well on the west, this location does not meet state spacing requirements. This is the only geologic and topographic site acceptable.

Pursuant to the authority of Rule 104-F, we respectfully request your approval of an exemption to the standard well location requirements.

Yours very truly,

TENNECO OIL COMPANY

Scott McKinney
Senior Regulatory Analyst

Page 2
Application for Unorthodox Location
June 21, 1985

WAIVER

_____ hereby waives objection to Tenneco Oil
Company's application for unorthodox location for their Tenneco Lackey B#21,
proposed above.

BY: _____

DATE: _____

SMc:srp
Attachments

cc: Offset Operators:

El Paso Natural Gas
Post Office Box 4990
Farmington, NM 87401
Attention: Don Reed

Southern Union Exploration Company
Post Office Box 2179
Farmington, NM 87499
Attention: Michael Davies

**NEW MEXICO OIL CONSERVATION COMMISSION
WELL LOCATION AND ACREAGE DEDICATION PLAT**

Form C-102
Supersedes C-128
Effective 1-1-65

All distances must be from the outer boundaries of the Section.

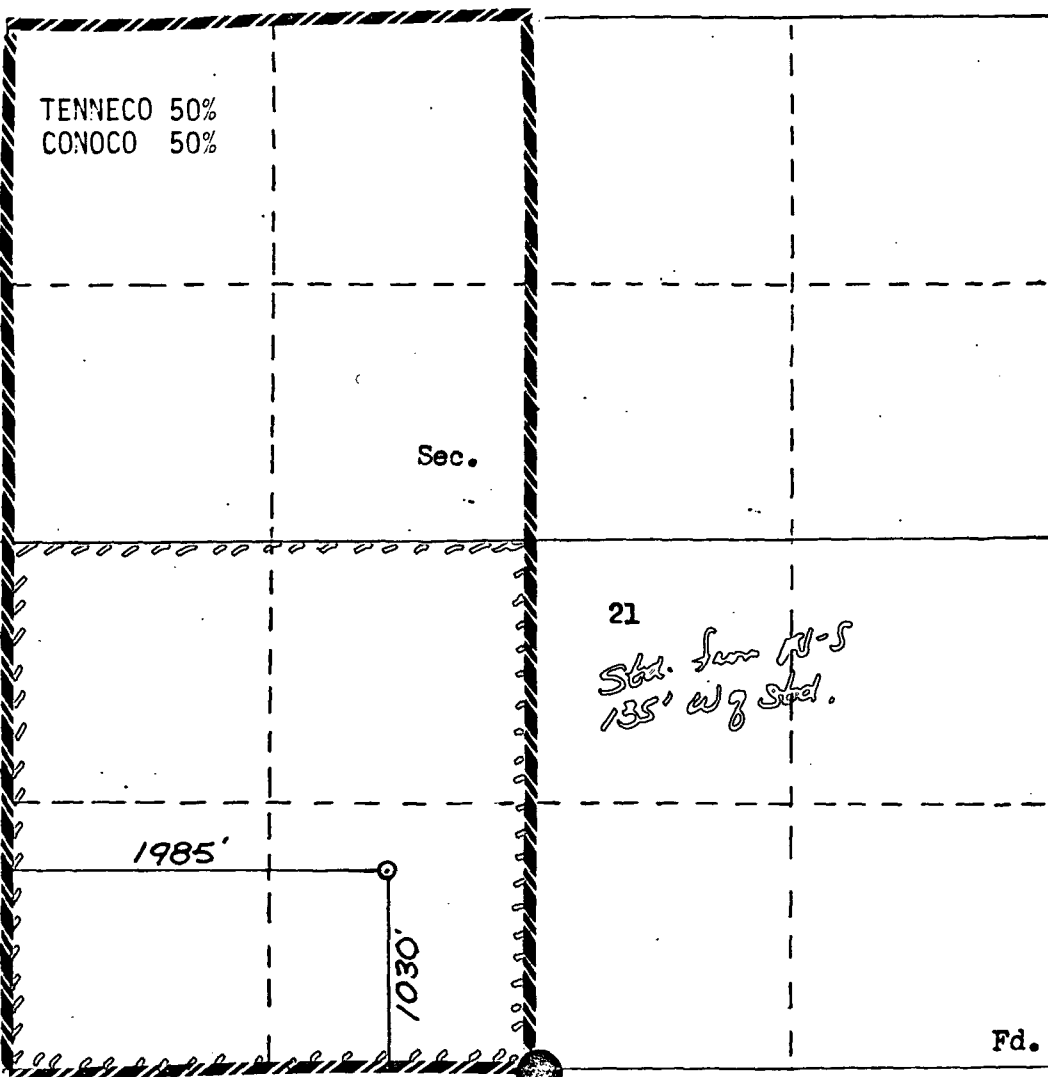
Operator TENNECO OIL COMPANY			Lease LACKEY B		Well No. 21
Init Letter N	Section 21	Township 28N	Range 9W	County San Juan	
Actual Footage Location of Well:					
1030 feet from the South line and		1985 feet from the West line			
Ground Level Elev: 6354	Producing Formation Chacra/Mesaverde	Pool Undes. Chacra/ Blanco Mesaverde	Dedicated Acreage: 160/320 Acres		

1. Outline the acreage dedicated to the subject well by colored pencil or hachure marks on the plat below.
2. If more than one lease is dedicated to the well, outline each and identify the ownership thereof (both as to working interest and royalty).
3. If more than one lease of different ownership is dedicated to the well, have the interests of all owners been consolidated by communitization, unitization, force-pooling, etc?

☐ Yes ☒ No If answer is "yes," type of consolidation _____

If answer is "no," list the owners and tract descriptions which have actually been consolidated. (Use reverse side of this form if necessary.) _____

No allowable will be assigned to the well until all interests have been consolidated (by communitization, unitization, forced-pooling, or otherwise) or until a non-standard unit, eliminating such interests, has been approved by the Commission.



CERTIFICATION

I hereby certify that the information contained herein is true and complete to the best of my knowledge and belief.

Scott McKinney

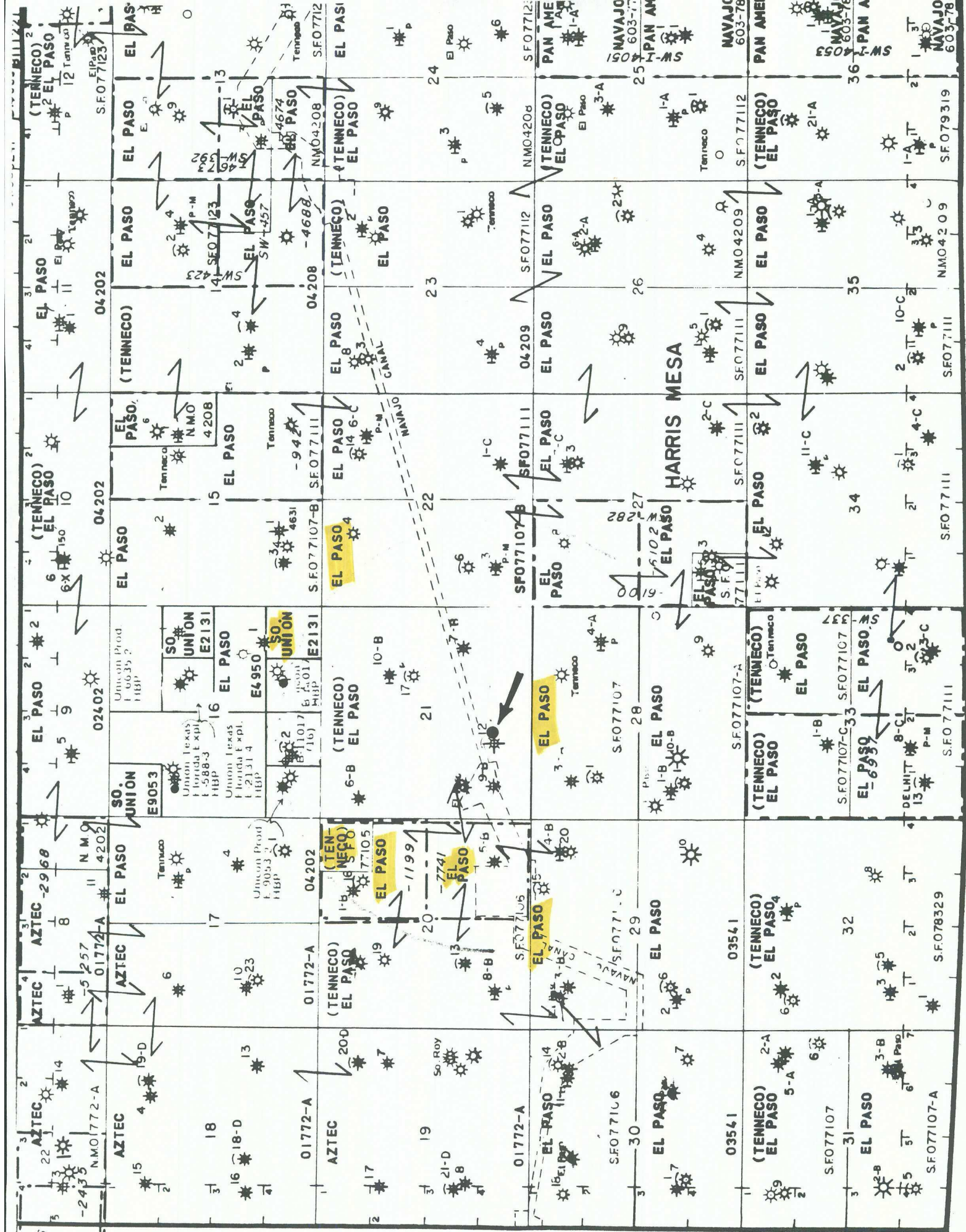
Name
Scott McKinney
Position
Sr. Regulatory Analyst

Company
Tenneco Oil Co.

Date
June 20, 1985

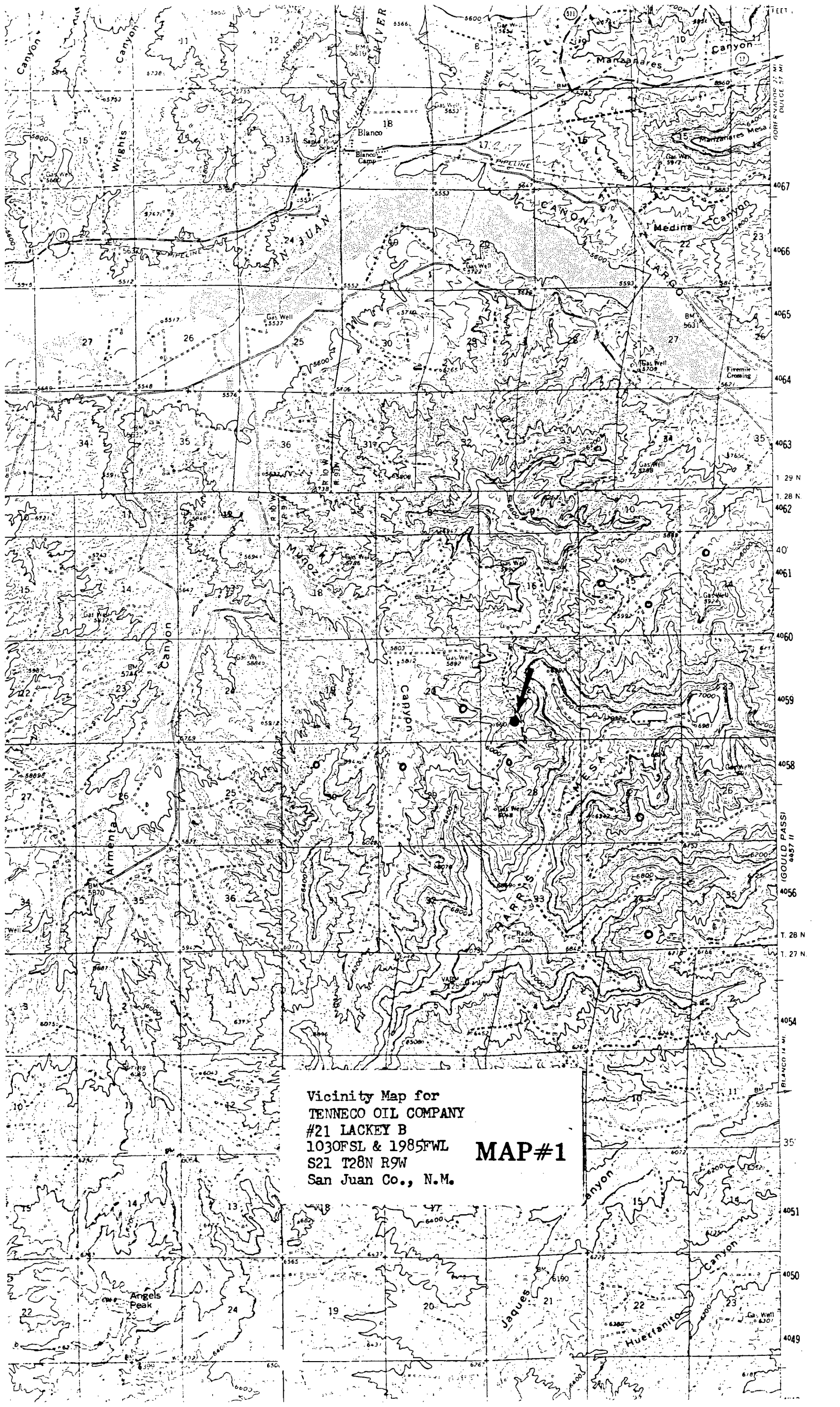
I hereby certify that the well location shown on this plat was plotted from field notes of actual surveys made by me or under my supervision, and that the same is true and correct to the best of my knowledge and belief.

Date Surveyed
5-26-85
Registered Professional Engineer and Land Surveyor
William E. Mahne II
Certificate No.
8466



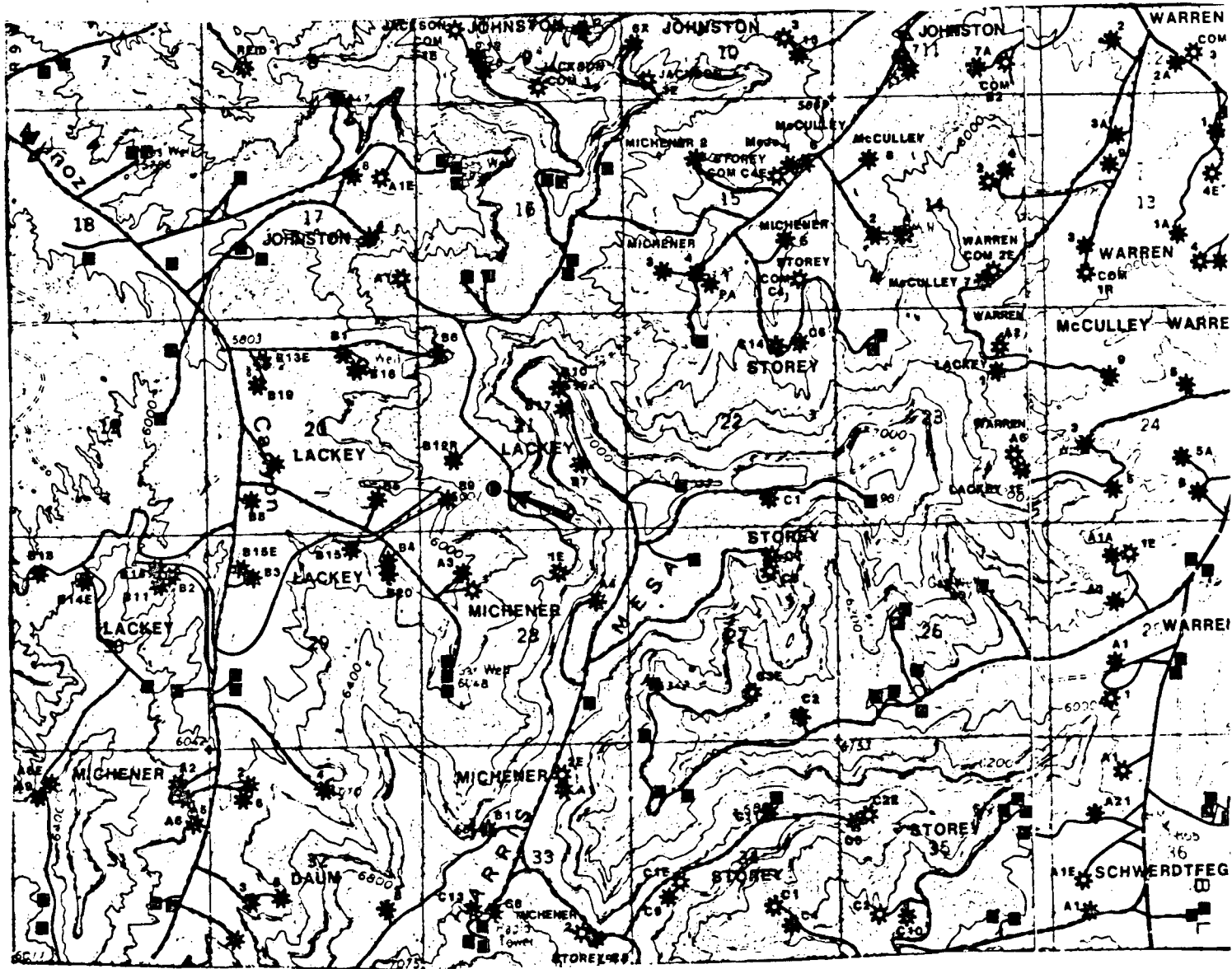
T
28
N

DOW



Vicinity Map for
TENNECO OIL COMPANY
#21 LACKEY B
1030FSL & 1985FWL
S21 T28N R9W
San Juan Co., N.M.

MAP#1



TENNECO OIL COMPANY
 #21 LACKEY B
 1030FSL & 1985FWL
 S21 T28N R9W
 San Juan Co., N.M.

MAP#2

Tenneco Oil
Exploration and Production
A Tenneco Company

6162 South Willow Drive
P.O. Box 3249
Englewood, Colorado 80155
(303) 740-4800




Western Rocky Mountain Division

June 21, 1985

CERTIFIED MAIL
Return Receipt Requested

New Mexico Oil Conservation Division
P. O. Box 2088
Santa Fe, NM 87501
Attn: R. L. Stamets



New Mexico Oil Conservation Division
1000 Rio Brazos Road
Aztec, NM 87401
Attn: Frank Chavez

RE: Lackey B#21
1030' FSL, 1985' FWL
Sec. 21, T28N, R9W
San Juan County, New Mexico

Gentlemen:

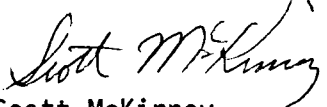
Attached in duplicate (to each office) are a well location plat (C-102) with an ownership plat for the above referenced well.

Due to steep topography, and cliffs, Navajo Canal and a well on the west, this location does not meet state spacing requirements. This is the only geologic and topographic site acceptable.

Pursuant to the authority of Rule 104-F, we respectfully request your approval of an exemption to the standard well location requirements.

Yours very truly,

TENNECO OIL COMPANY


Scott McKinney
Senior Regulatory Analyst



Page 2
Application for Unorthodox Location
June 21, 1985

WAIVER

El Paso Natural Gas hereby waives objection to Tenneco Oil
Company's application for unorthodox location for their Tenneco Lackey B#21,
proposed above.

BY: Don Reed

DATE: 6-26-85

SMc:srp
Attachments

cc: Offset Operators:

El Paso Natural Gas
Post Office Box 4990
Farmington, NM 87401
Attention: Don Reed

Southern Union Exploration Company
Post Office Box 2179
Farmington, NM 87499
Attention: Michael Davies




STATE OF NEW MEXICO
ENERGY AND MINERALS DEPARTMENT

OIL CONSERVATION DIVISION
AZTEC DISTRICT OFFICE

1000 RIO BRAZOS ROAD
AZTEC, NEW MEXICO 87410
(505) 334-6178

OIL CONSERVATION DIVISION
BOX 2088
SANTA FE, NEW MEXICO 87501



NSL-2081

DATE 7-12-85

OIL CONSERVATION DIVISION
SANTA FE

RE: Proposed MC _____
Proposed DHC _____
Proposed NSL X _____
Proposed SWD _____
Proposed WFX _____
Proposed PMX _____

Gentlemen:

I have examined the application dated 6-24-85

for the Tenure Lacey B421 N-21-28N-9W
Operator Lease and Well No. Unit, S-T-R

and my recommendations are as follows:

Approve

Yours truly,

Sam Bush