


Release Immed.

By DRC

Meridian in

EPAG

MERIDIAN OIL



NSL-2141
RULE-104F(I)

August 7, 1985

Mr. Richard Stamets
New Mexico Oil Commission

Basin Dakota Pool

322.35
Acres

Section 9: Lots 1, 2, and 3, SE/4 SW/4, and S/2 SE/4
Section 10: Lot 4 and S/2 SW/4

This is a request for administrative approval for an unorthodox gas well location in the Basin Dakota Pool.

It is intended to locate the El Paso Natural Gas Company's San Juan 28-5 Unit #89E at 1190' from the South line and 1745' from the West line of Section 9, T-28-N, R-5-W, Rio Arriba County, New Mexico.

Extremely rough terrain in the form of steep cliffs and a non-standard proration unit makes it impossible to build an orthodox gas well location in the northwest corner of Section 1.

A copy of this application is being submitted to all offset operators by certified mail with a request that they furnish your Santa Fe office with a Waiver of Objection, and return one copy to this office.

Plats showing the proposed well location and the terrain in Section 9, along with an ownership plat, are attached.

Sincerely yours,

G. W. Brink
Project Drilling Engineer

encl.

WAIVER

_____ hereby waives objection to El Paso Natural Gas Company's application for an unorthodox location for their San Juan 28-5 Unit #89E as proposed above.

By: _____

Date: _____

cc: Northwest Pipeline

NEW MEXICO OIL CONSERVATION COMMISSION
WELL LOCATION AND ACREAGE DEDICATION PLAT

Form C-102
Supersedes C-128
Effective 1-1-65

All distances must be from the outer boundaries of the Section.

Operator EL PASO NATURAL GAS COMPANY			Lease SAN JUAN 28-5 UNIT (SF 079250)		Well No. 89E
Unit Letter N	Section 9	Township 28N	Range 5W	County Rio Arriba	
Actual Footage Location of Well: 1190 feet from the South line and 1745 feet from the West line					
Ground Level Elev. 6642	Producing Formation Dakota		Pool Basin		Dedicated Acreage: 322.35 Acres

1. Outline the acreage dedicated to the subject well by colored pencil or hachure marks on the plat below.
2. If more than one lease is dedicated to the well, outline each and identify the ownership thereof (both as to working interest and royalty).
3. If more than one lease of different ownership is dedicated to the well, have the interests of all owners been consolidated by communitization, unitization, force-pooling, etc?

☒ Yes ☐ No If answer is "yes," type of consolidation Unitization

If answer is "no," list the owners and tract descriptions which have actually been consolidated. (Use reverse side of this form if necessary.)

No allowable will be assigned to the well until all interests have been consolidated (by communitization, unitization, forced-pooling, or otherwise) or until a non-standard unit, eliminating such interests, has been approved by the Commission.

CERTIFICATION

I hereby certify that the information contained herein is true and complete to the best of my knowledge and belief.

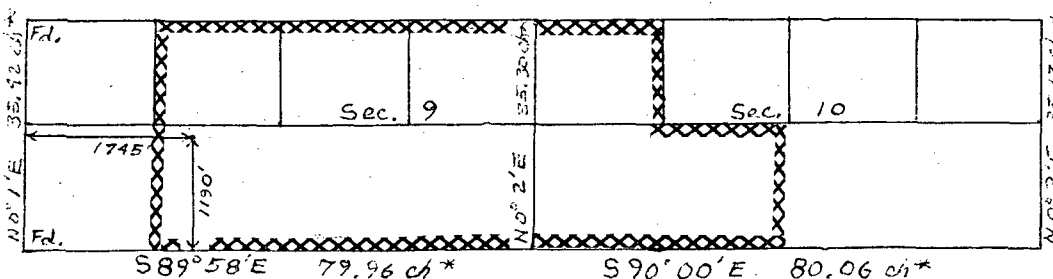
Name
Drilling Clerk
Position
El Paso Natural Gas
Company

Date

I hereby certify that the well location shown on this plat was plotted from field notes of actual surveys made by me or under my supervision, and that the same is true and correct to the best of my knowledge and belief.

7-11-85

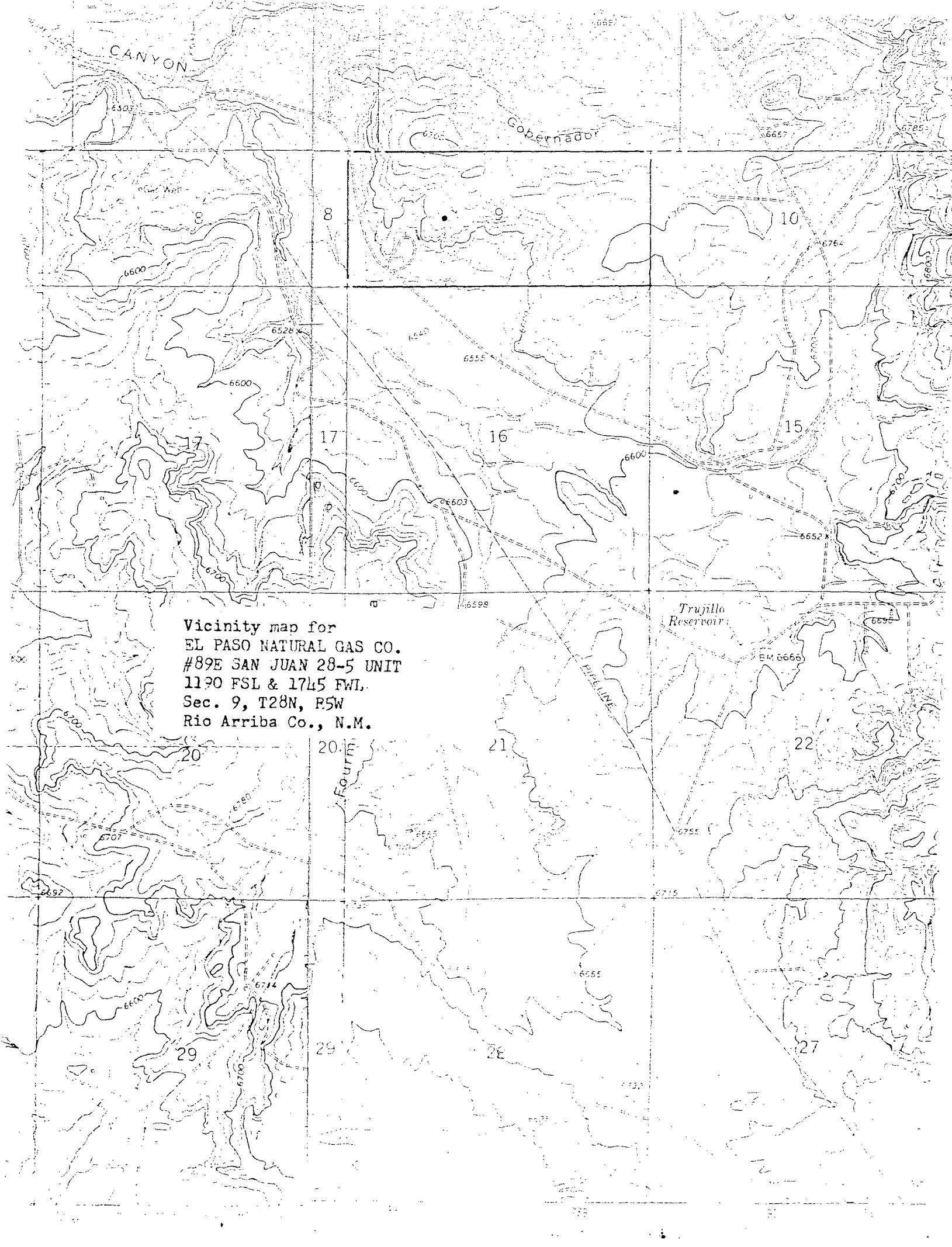
Date Surveyed	7-11-85
Surveyor	William E. Mahinke III
Registered Professional Engineer and Land Surveyor	#8466
Certificate No.	8466



S 89° 58' E 79.96 ch* S 90° 00' E 80.06 ch*

*Record GLO Plat 1915

1" = 2000'



Vicinity map for
EL PASO NATURAL GAS CO.
#89E SAN JUAN 28-5 UNIT
1190 FSL & 1745 FWL
Sec. 9, T28N, R5W
Rio Arriba Co., N.M.

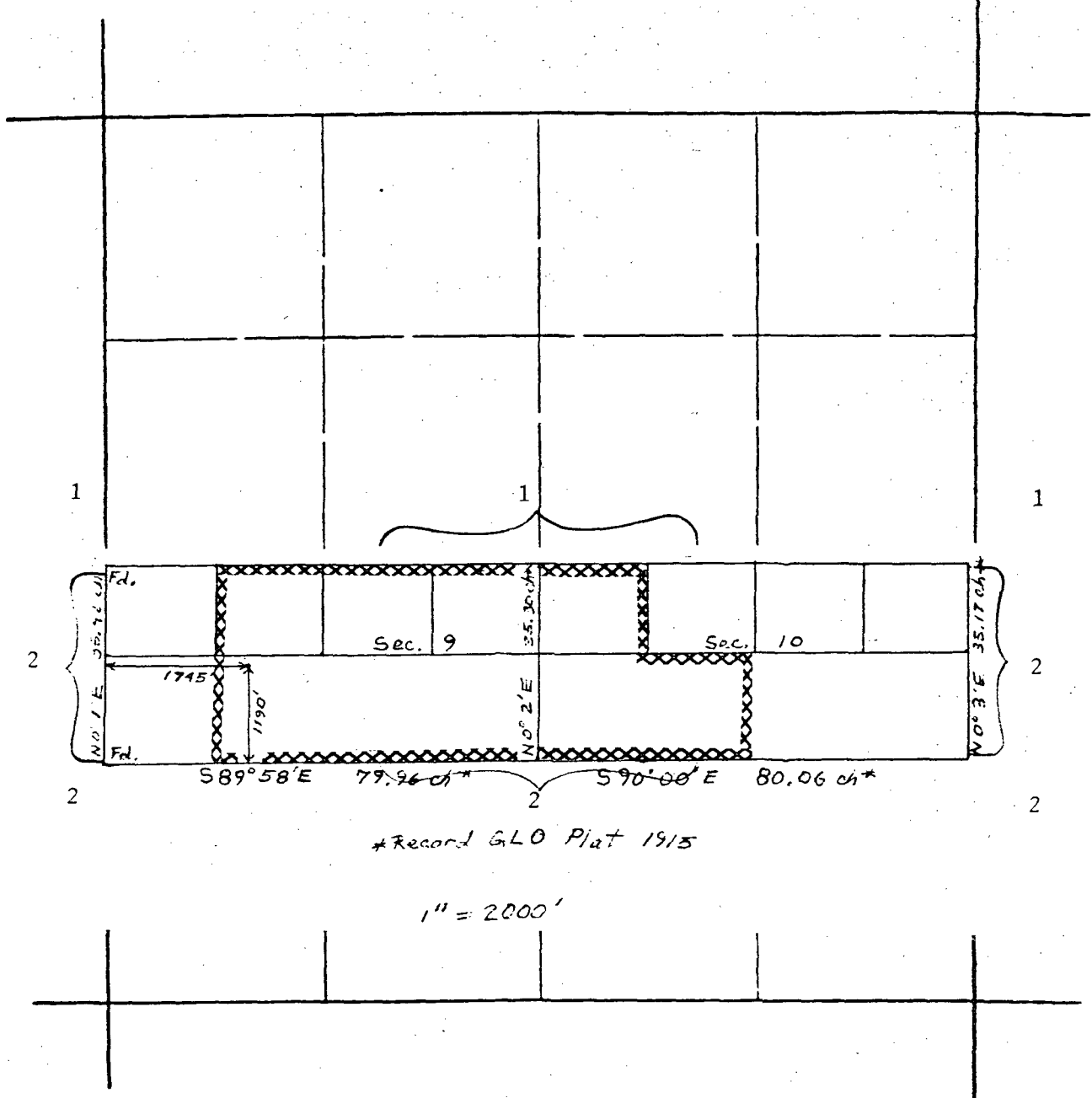
EL PASO NATURAL GAS COMPANY

Well Name San Juan 28-5 Unit #89E, Basin Dakota

Footage----- 1190' FSL, 1745' FWL

APPLICATION FOR NON-STANDARD LOCATION

County Rio Arriba State New Mexico Section 9 Township 28N Range 5W



*Record GLO Plat 1915

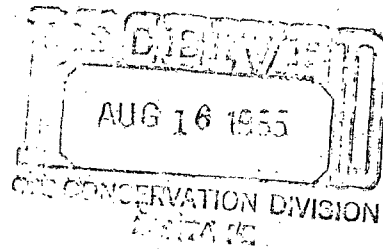
1" = 2000'

REMARKS:

- (1) San Juan 29-5 Unit, Northwest Pipeline Corporation - Operator
- (2) San Juan 28-5 Unit, El Paso Natural Gas Company - Operator

Ed

MERIDIAN OIL



AUG 14 1985

PRODUCTION AND DRILLING

August 7, 1985

Mr. Richard Stamets
New Mexico Oil Conservation Division
Post Office Box 2088
Santa Fe, New Mexico 87501

Dear Mr. Stamets:

This is a request for administrative approval for an unorthodox gas well location in the Basin Dakota Pool.

It is intended to locate the El Paso Natural Gas Company's San Juan 28-5 Unit #89E at 1190' from the South line and 1745' from the West line of Section 9, T-28-N, R-5-W, Rio Arriba County, New Mexico.

Extremely rough terrain in the form of steep cliffs and a non-standard proration unit makes it impossible to build an orthodox gas well location in the northwest corner of Section 1.

A copy of this application is being submitted to all offset operators by certified mail with a request that they furnish your Santa Fe office with a Waiver of Objection, and return one copy to this office.

Plats showing the proposed well location and the terrain in Section 9, along with an ownership plat, are attached.

Sincerely yours,

G. W. Brink
Project Drilling Engineer

encl.

WAIVER

NORTHWEST PIPELINE hereby waives objection to El Paso Natural Gas Company's application for an unorthodox location for their San Juan 28-5 Unit #89E as proposed above.

BY: Paul C. ThompsonDate: 8/14/85

cc: Northwest Pipeline



STATE OF NEW MEXICO
ENERGY AND MINERALS DEPARTMENT
OIL CONSERVATION DIVISION
AZTEC DISTRICT OFFICE


NSL - 2141

1000 RIO BRAZOS ROAD
AZTEC, NEW MEXICO 87410
(505) 334-6178

OIL CONSERVATION DIVISION
BOX 2088
SANTA FE, NEW MEXICO 87501

DATE 8-30-85

RE: Proposed MC _____
Proposed DHC _____
Proposed NSL X _____
Proposed SWD _____
Proposed WFX _____
Proposed PMX _____



Gentlemen:

I have examined the application dated 8-13-85
for the El Paso Natural Gas Co. S.T. 28-5 Unit #89E N-9-28N-SW
Operator Lease and Well No. Unit, S-T-R

and my recommendations are as follows:

Approve

Yours truly,

Em Busch