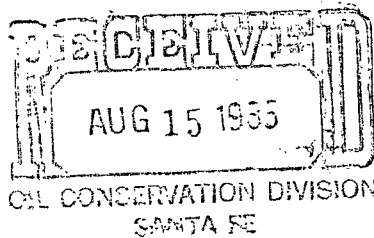


Release Immed.
Others in

~~MERIDIAN OIL~~



By DRC

August 12, 1985

USL-2147

RULE-184 F(L)

Mr. Richard Stamets
New Mexico Oil Conservation Division
Post Office Box 2088
Santa Fe, New Mexico 87501

Blanco Mesavado Pool
320 Acres w/2. Section 31

Dear Mr. Stamets:

This is a revised request for administrative approval for an unorthodox gas well location in the Blanco Mesa Verde Pool.

It is intended to locate the El Paso Natural Gas Company's Harrington #6 at 2090' from the South line and 2295' from the West line of Section 31, T-27-N, R-7-W, Rio Arriba County, New Mexico.

Due to the existence of Largo Wash, the Bureau of Land Management designated Flood Plain Area, and a pipeline in the SW/4 of this section makes it impossible to build an orthodox location.

A copy of this application is being submitted to all offset operators by certified mail with a request that they furnish your Santa Fe office with a Waiver of Objection, and return one copy to this office.

Plats showing the proposed well location and the terrain in Section 31, along with an ownership plat, are attached.

Sincerely yours,

G. W. Brink
Project Drilling Engineer

encl.

WAIVER

_____ hereby waives objection to El Paso Natural Gas Company's application for an unorthodox location for their Harrington #6 as proposed above.

By: _____

Date: _____

cc: William C. Russell
Depco

ok E.B.
9-12-85

Long

NEW MEXICO OIL CONSERVATION COMMISSION
WELL LOCATION AND ACREAGE DEDICATION PLAT

Form C-102-
Supersedes C-128
Effective 1-1-65

All distances must be from the outer boundaries of the Section.

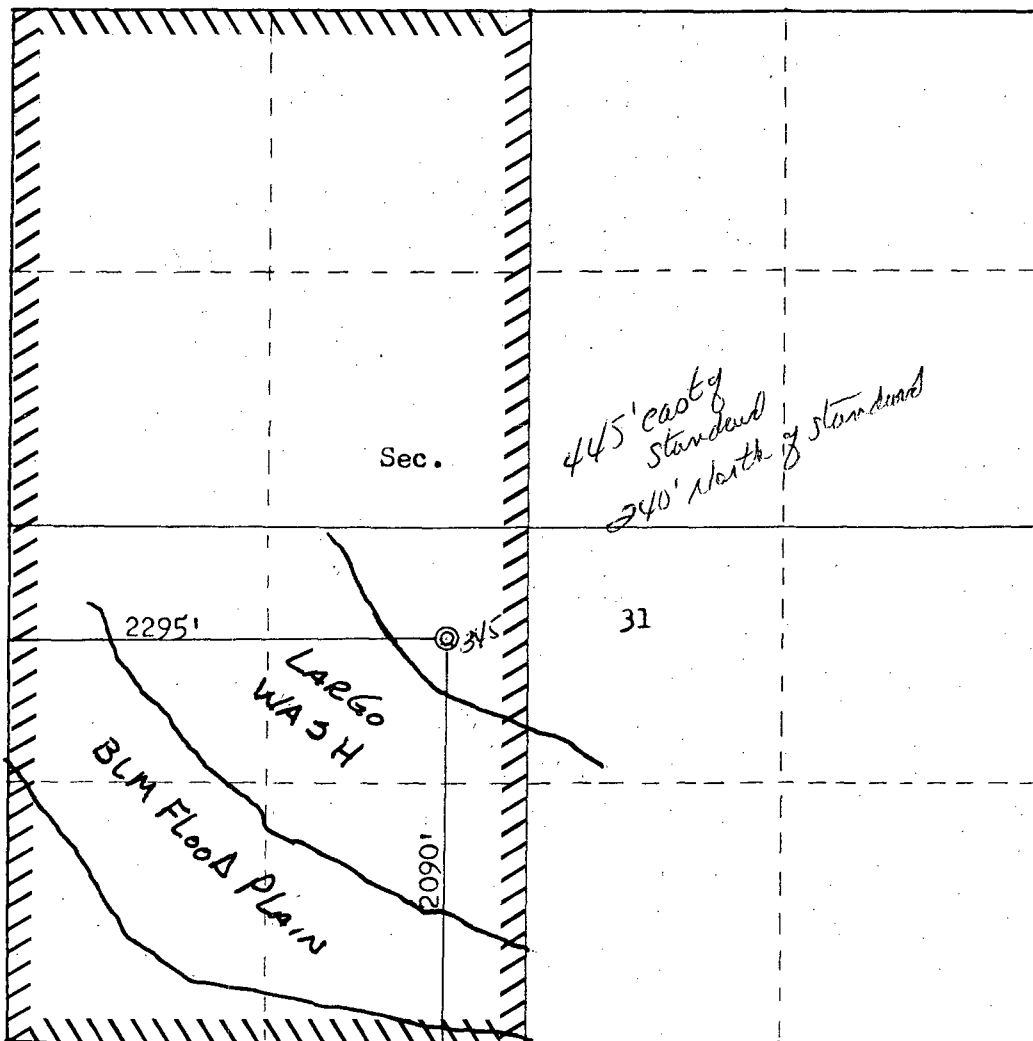
Operator EL PASO NATURAL GAS COMPANY			Lease HARRINGTON (SF 080511)		Well No. 6
Unit Letter K	Section 31	Township 27N	Range 7W	County Rio Arriba	
Actual Footage Location of Well: 2090 feet from the South line and 2295 feet from the West line					
Ground Level Elev: 6001	Producing Formation Mesa Verde		Pool Blanco	Dedicated Acreage: 320.00 Acres	

1. Outline the acreage dedicated to the subject well by colored pencil or hachure marks on the plat below.
2. If more than one lease is dedicated to the well, outline each and identify the ownership thereof (both as to working interest and royalty).
3. If more than one lease of different ownership is dedicated to the well, have the interests of all owners been consolidated by communitization, unitization, force-pooling, etc?

☐ Yes ☐ No If answer is "yes," type of consolidation _____

If answer is "no," list the owners and tract descriptions which have actually been consolidated. (Use reverse side of this form if necessary.) _____

No allowable will be assigned to the well until all interests have been consolidated (by communitization, unitization, forced-pooling, or otherwise) or until a non-standard unit, eliminating such interests, has been approved by the Commission. Note: Plat reissued to show moved location. 8-12-85



Scale: 1"=1000'

CERTIFICATION

I hereby certify that the information contained herein is true and complete to the best of my knowledge and belief.

Name
Drilling Clerk
Position
El Paso Natural Gas
Company

Date

I hereby certify that the well location shown on this plat was plotted from field notes of actual surveys made by me or under my supervision, and that the same is true and correct to the best of my knowledge and belief.

Date Surveyed

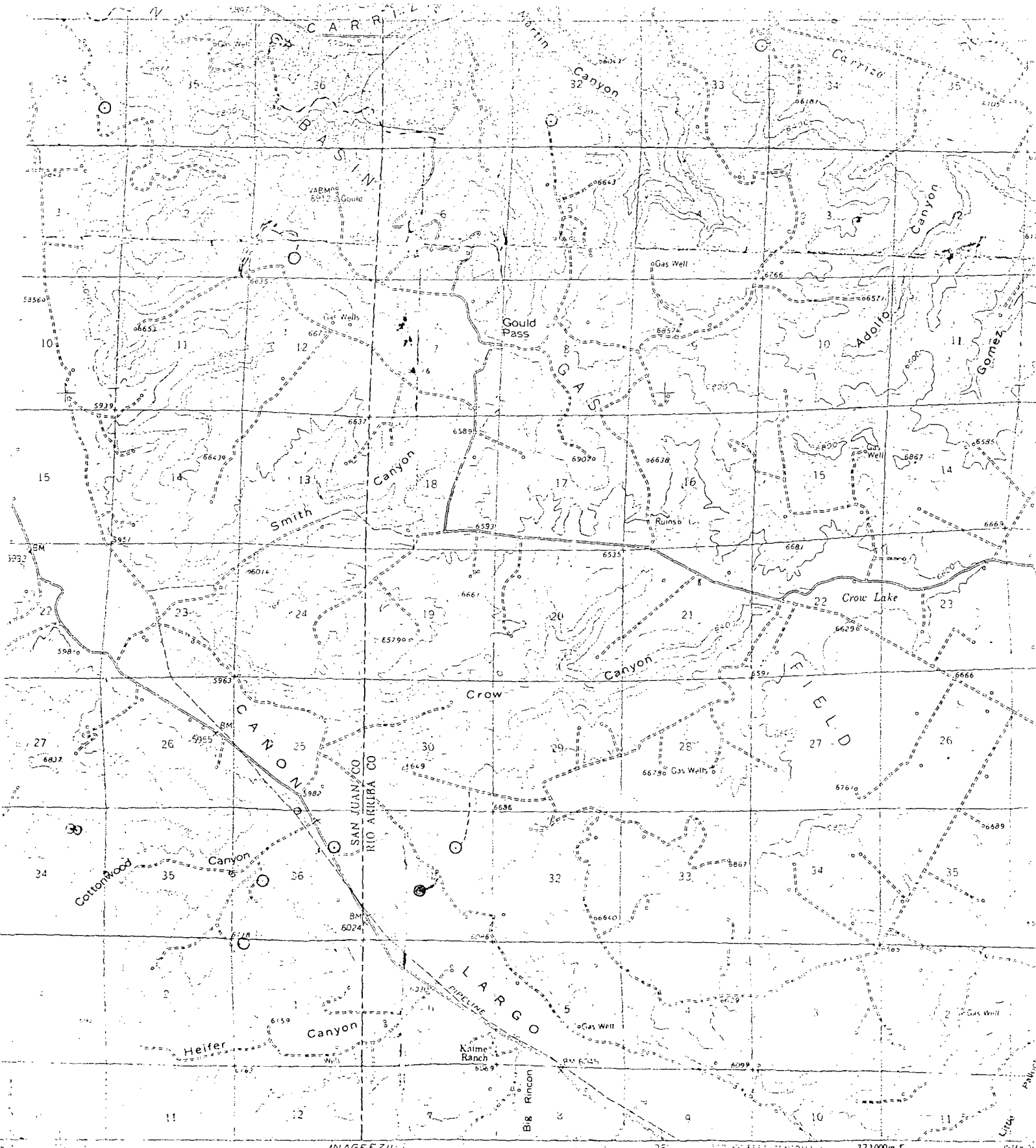
August 9, 1985

Registered Professional Engineer
and Land Surveyor

Fred B. Kerr Jr.
Fred B. Kerr Jr.

Certificate No.

3950



SCALE 1:62,500

Vicinity Map for
EL PASO NATURAL GAS CO. #6 HARRINGTON
2090'FSL 2295'FWL Sec. 31-T27N-R7W
RIO ARRIBA COUNTY, NEW MEXICO

Medium duty

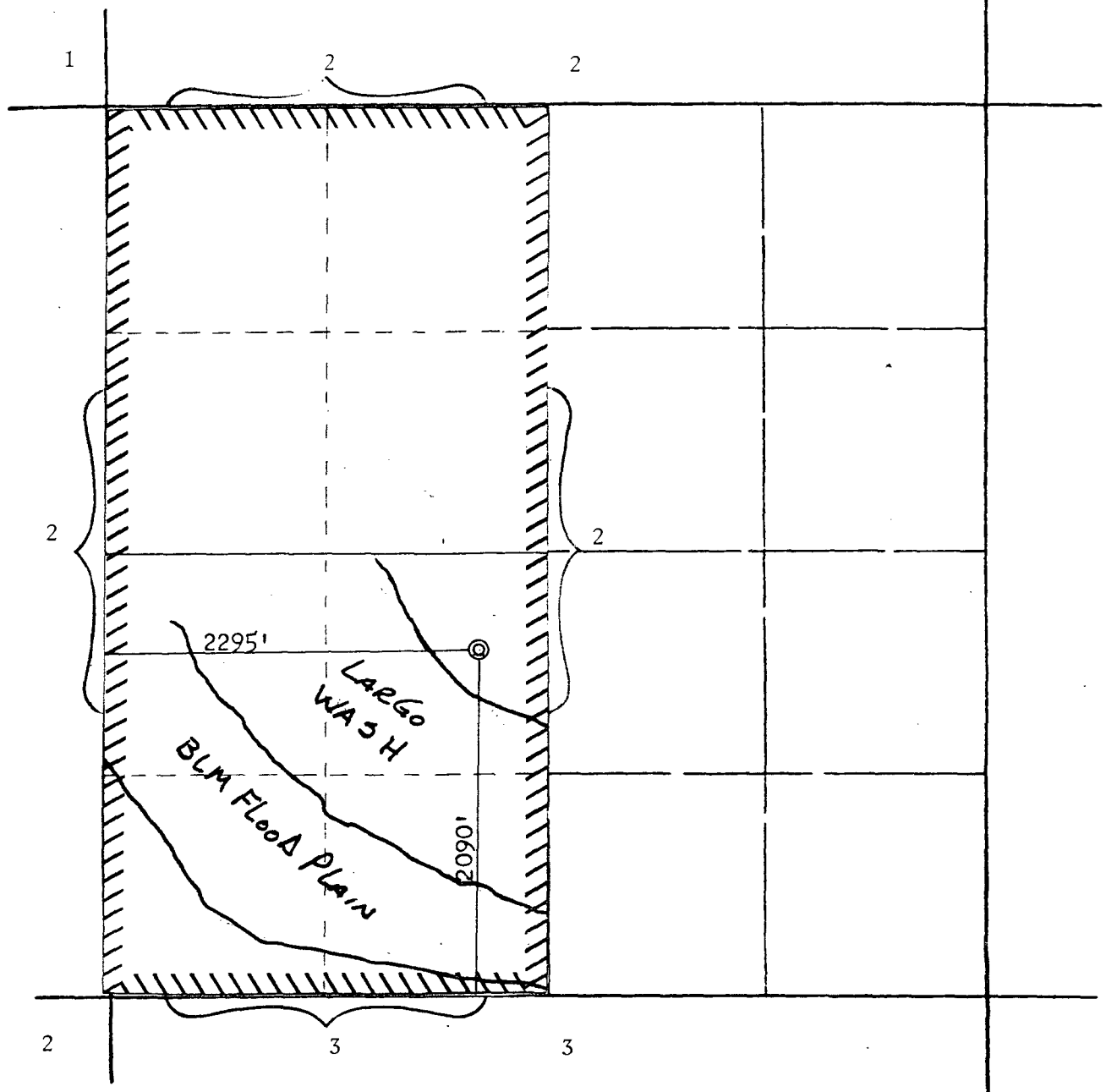
EL PASO NATURAL GAS COMPANY

Well Name Harrington #6, Blanco Mesaverde

Footage---- 2090' FSL, 2295' FWL

APPLICATION FOR NON-STANDARD LOCATION

County Rio Arriba State New Mexico Section 31 Township 27N Range 7W

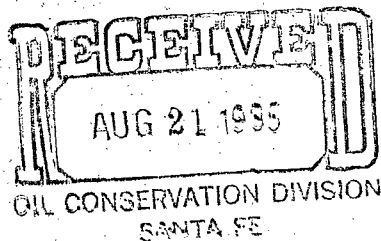


REMARKS:

- (1) William C. Russell
- (2) El Paso Natural Gas Company
- (3) Depco

62

MERIDIAN OIL



August 12, 1985

Mr. Richard Stamets
New Mexico Oil Conservation Division
Post Office Box 2088
Santa Fe, New Mexico 87501

Dear Mr. Stamets:

This is a revised request for administrative approval for an unorthodox gas well location in the Blanco Mesa Verde Pool.

It is intended to locate the El Paso Natural Gas Company's Harrington #6 at 2090' from the South line and 2295' from the West line of Section 31, T-27-N, R-7-W, Rio Arriba County, New Mexico.

Due to the existence of Largo Wash, the Bureau of Land Management designated Flood Plain Area, and a pipeline in the SW/4 of this section makes it impossible to build an orthodox location.

A copy of this application is being submitted to all offset operators by certified mail with a request that they furnish your Santa Fe office with a Waiver of Objection, and return one copy to this office.

Plats showing the proposed well location and the terrain in Section 31, along with an ownership plat, are attached.

Sincerely yours,

G. W. Brink
Project Drilling Engineer

encl.

WAIVER

DEPCO, Inc. hereby waives objection to El Paso Natural Gas Company's application for an unorthodox location for their Harrington #6 as proposed above.

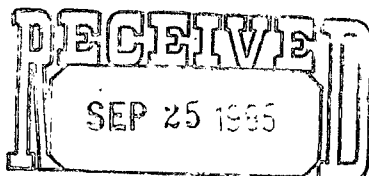
By: S. F. Reiger

Date: 8-19-85

cc: William C. Russell
Depco



ENERGY AND MINERALS DEPARTMENT

OIL CONSERVATION DIVISION
AZTEC DISTRICT OFFICE1000 RIO BRAZOS ROAD
AZTEC, NEW MEXICO 87410
(505) 334-6178OIL CONSERVATION DIVISION
BOX 2088
SANTA FE, NEW MEXICO 87501DATE 9-18-85OIL CONSERVATION DIVISION
SANTA FERE: Proposed MC _____
Proposed DHC _____
Proposed NSL x _____
Proposed SWD _____
Proposed WFX _____
Proposed PMX _____

NSL-2147

Gentlemen:

I have examined the application dated 9-9-85for the El Paso Natural Gas Co. Harlingen #6 R-31-27N-7W
Operator Lease and Well No. Unit, S-T-R

and my recommendations are as follows:

Approve

Yours truly,

John B. Bessel