


*Release Immediately  
No Effects*

*By  
DCC*

~~MERIDIAN OIL~~



CONSERVATION DIVISION  
SANTA FE

October 15, 1985.

*NSL-2169  
RULE-104(A)*

Mr. Richard Stamets  
New Mexico Oil Conservation Division  
Post Office Box 2088  
Santa Fe, New Mexico 87501

Dear Mr. Stamets:

*Undesignated Fruitland Pool  
160 Acres dec. SW 1/4, Sect 14*

This is a request for administrative approval for an unorthodox gas well location in the Undesignated Fruitland Pool.

It is intended to locate the El Paso Natural Gas Company's San Juan 30-6 Unit #400 at 300' from the South line and 990' from the West line of Section 14, T-30-N, R-7-W, Rio Arriba County, New Mexico.

The existence of Navajo Lake and archaeological ruins in the southwest corner of this section makes it impossible to build an orthodox location. This location was requested by the Bureau of Land Management.

El Paso Natural Gas Company operates all proration units offsetting the proposed unorthodox location.

Plats showing the proposed well location and the terrain in Section 14, along with an ownership plat, are attached.

Sincerely yours,

G. W. Brink  
Project Drilling Engineer

encl.

*okay E.B.  
10-17-85*

NEW MEXICO OIL CONSERVATION COMMISSION  
WELL LOCATION AND ACREAGE DEDICATION PLAT

Form C-102  
Supersedes C-128  
Effective 1-1-55

All distances must be from the outer boundaries of the Section.

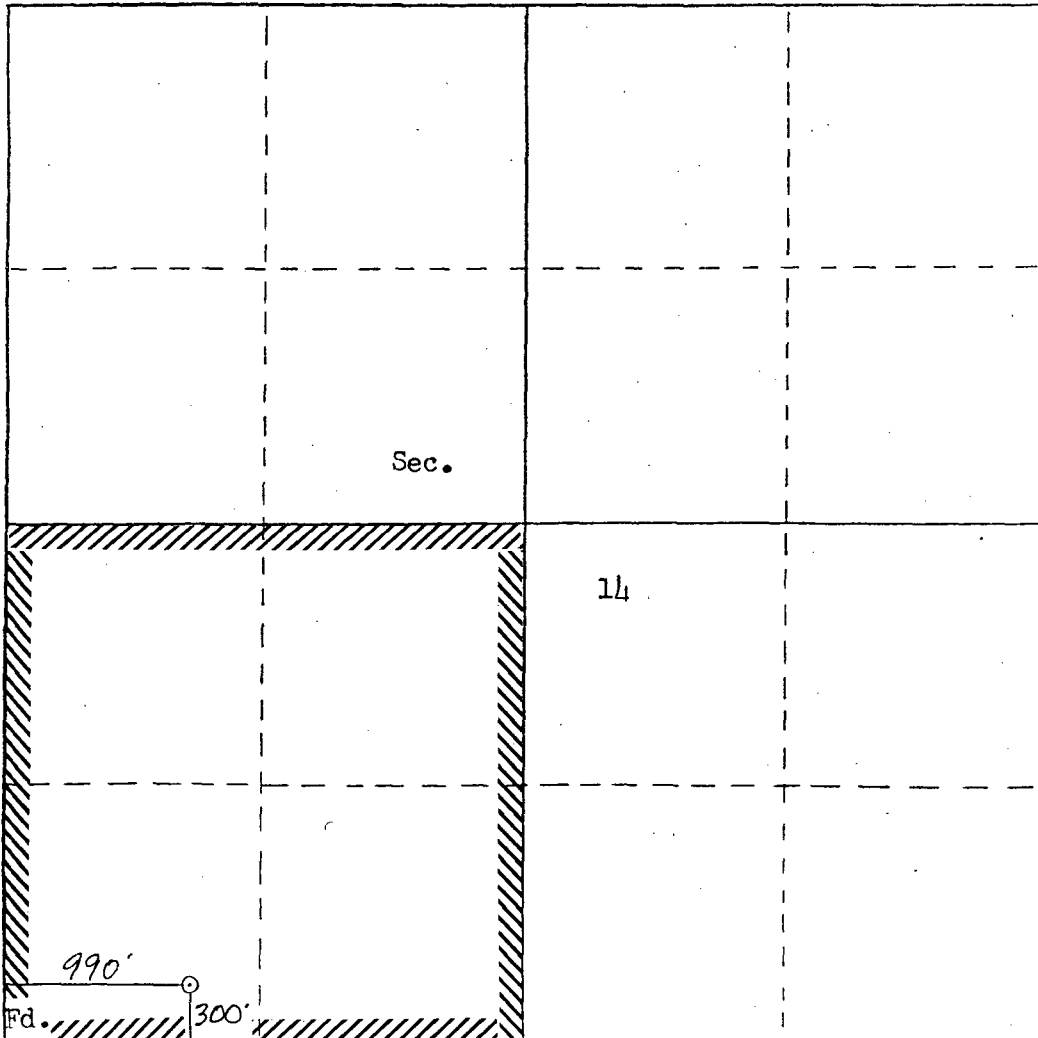
Operator <b>EL PASO NATURAL GAS COMPANY</b>			Lease <b>SAN JUAN 30-6 UNIT (NM 012573)</b>		Well No. <b>400</b>
Unit Letter <b>M</b>	Section <b>14</b>	Township <b>30N</b>	Range <b>7W</b>	County <b>Rio Arriba</b>	
Actual Footage Location of Well: <b>300</b> feet from the <b>South</b> line and <b>990</b> feet from the <b>West</b> line					
Ground Level Elev. <b>6266</b>	Producing Formation <b>Fruitland</b>		Pool <b>Undes.</b>	Dedicated Acreage: <b>160</b> Acres	

1. Outline the acreage dedicated to the subject well by colored pencil or hachure marks on the plat below.
2. If more than one lease is dedicated to the well, outline each and identify the ownership thereof (both as to working interest and royalty).
3. If more than one lease of different ownership is dedicated to the well, have the interests of all owners been consolidated by communitization, unitization, force-pooling, etc?

☒ Yes ☐ No If answer is "yes," type of consolidation Unitization

If answer is "no," list the owners and tract descriptions which have actually been consolidated. (Use reverse side of this form if necessary.)

No allowable will be assigned to the well until all interests have been consolidated (by communitization, unitization, forced-pooling, or otherwise) or until a non-standard unit, eliminating such interests, has been approved by the Commission. Note: Plat reissued, location moved at request of BLM. 10-14-85



CERTIFICATION

I hereby certify that the information contained herein is true and complete to the best of my knowledge and belief.

Name **Drilling Clerk**

Position **El Paso Natural Gas**

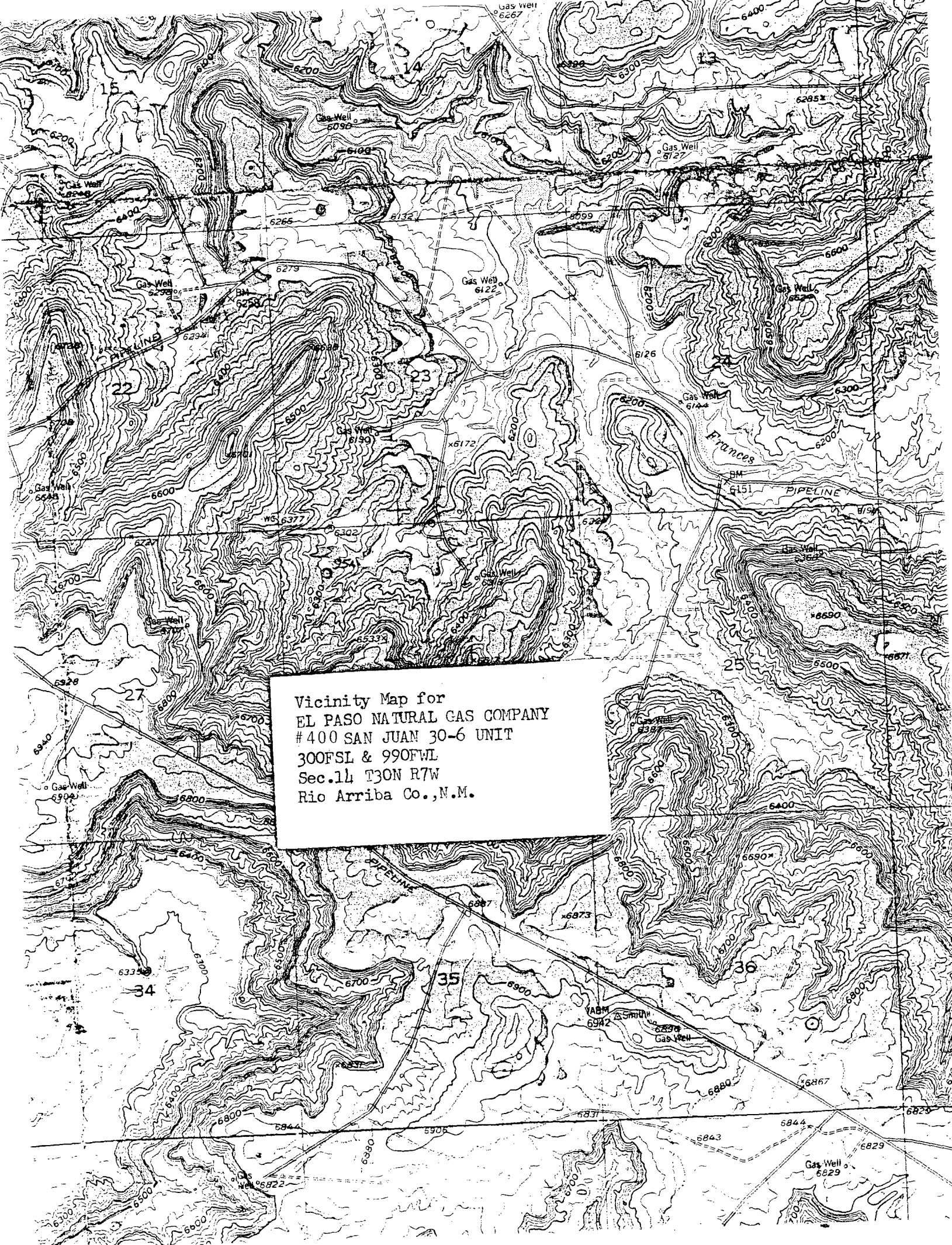
Company

Date

I hereby certify that the well location shown on this plat was plotted from field notes of actual surveys made by me or under my supervision, and that the same is true and correct to the best of my knowledge and belief.

Date Surveyed **10-14-85**  
**William F. Mannke, Jr.**  
 Registered Professional Engineer and Land Surveyor  
 Certificate No. **8466**

(1) San Juan 30-6 Unit, El Paso Natural Gas Company-Operator




Vicinity Map for  
EL PASO NATURAL GAS COMPANY  
#400 SAN JUAN 30-6 UNIT  
300FSL & 990FWL  
Sec. 14 T30N R7W  
Rio Arriba Co., N.M.



STATE OF NEW MEXICO  
ENERGY AND MINERALS DEPARTMENT  
OIL CONSERVATION DIVISION  
AZTEC DISTRICT OFFICE

1000 RIO BRAZOS ROAD  
AZTEC, NEW MEXICO 87410  
(505) 334-6178

OIL CONSERVATION DIVISION  
BOX 2088  
SANTA FE, NEW MEXICO 87501



DATE 10-17-85

- RE: Proposed MC \_\_\_\_\_  
Proposed DHC \_\_\_\_\_  
Proposed NSL X \_\_\_\_\_  
Proposed SWD \_\_\_\_\_  
Proposed WFX \_\_\_\_\_  
Proposed PMX \_\_\_\_\_

Gentlemen:

I have examined the application dated 10-16-85  
for the El Paso Natural Gas Co. S. J. 30-6 Unit #400 M-14-300-7W  
Operator Lease and Well No. Unit, S-T-R

and my recommendations are as follows:

Approve  
\_\_\_\_\_  
\_\_\_\_\_  
\_\_\_\_\_  
\_\_\_\_\_

Yours truly,

E. R. Ruel