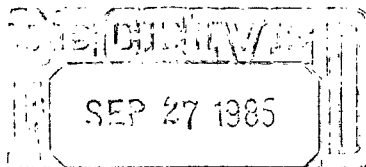


Release Immediately  
No Offsets

By DAC

(Waiting on District Approval)  
October 16-17-85

**MERIDIAN OIL**



OIL CONSERVATION DIVISION  
SANTA FE

September 25, 1985

NSL-2171  
RULE-104 A(I)

Mr. Richard Stamets  
New Mexico Oil Conservation Division  
Post Office Box 2088  
Santa Fe, New Mexico 87501

Basin Dakota Pool  
300 Acres - ded  
S/2 Section 15

Dear Mr. Stamets:

This is a request for administrative approval for an unorthodox gas well location in the Basin Dakota Pool.

It is intended to locate the El Paso Natural Gas Company's San Juan 27-5 Unit #108E at 530' from the ~~North~~ line and 90' from the West line of Section 15, T-27-N, R-5-W, Rio Arriba County, New Mexico.

South

Due to extremely rough terrain in the form of a mesa in the southwest corner of this section makes it impossible to build an orthodox location. Furthermore, an abandoned location at this spot could be utilized for this well, which would minimize the surface damage in this area.

El Paso Natural Gas Company operates all proration units offsetting the proposed unorthodox location.

Plats showing the proposed well location and the terrain in Section 15, along with an ownership plat, are attached.

Sincerely yours,

G. W. Brink  
Project Drilling Engineer

encl.

OKAY - Eunie Brunsch  
10-17-85

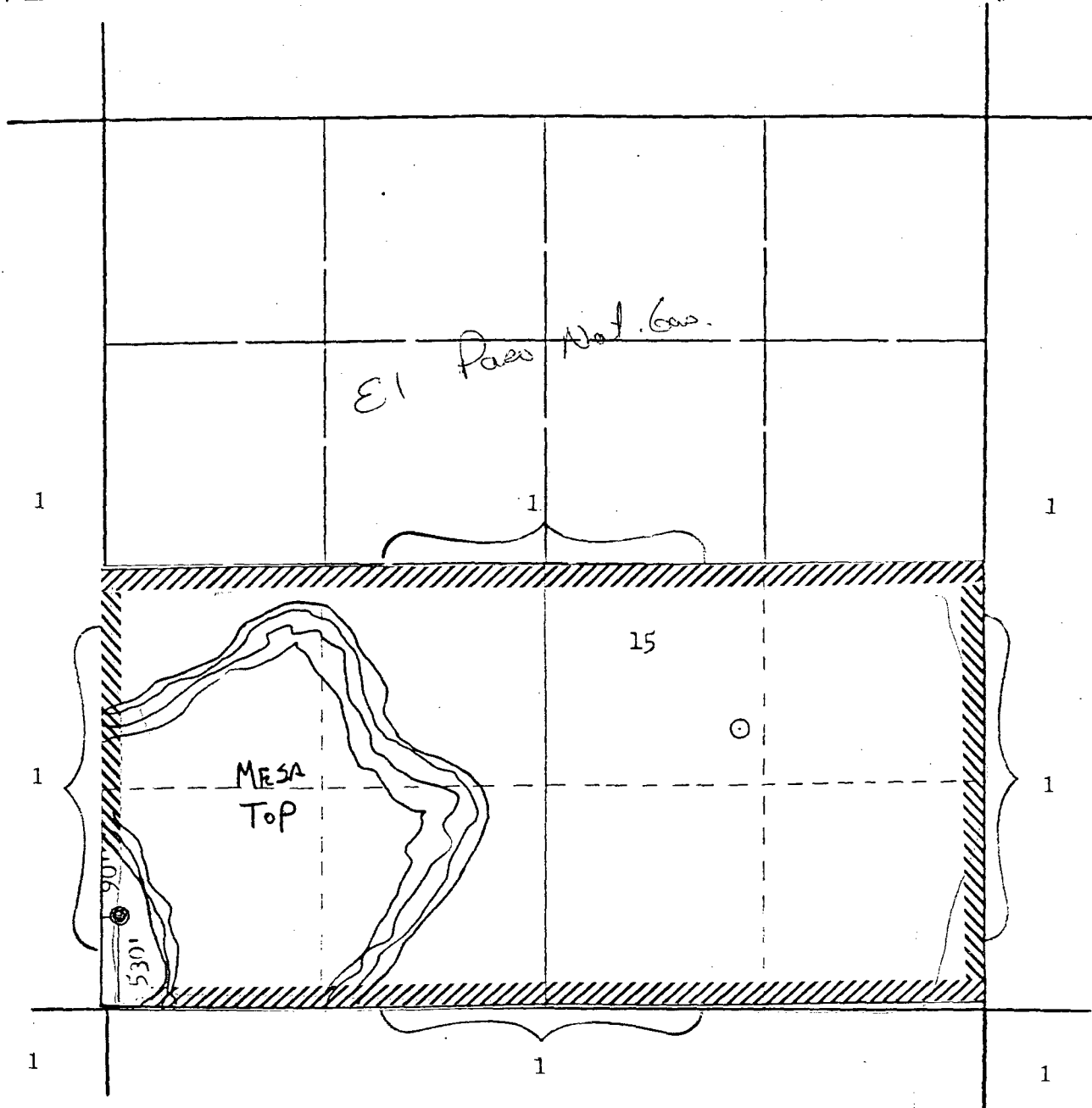
# EL PASO NATURAL GAS COMPANY

Well Name San Juan 27-5 Unit #108E, Basin Dakota

Footage----- 530' FNL, 90' FWL

## APPLICATION FOR NON-STANDARD LOCATION

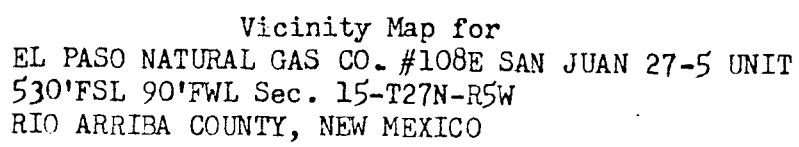
County Rio Arriba State New Mexico Section 15 Township 27N Range 5W



### REMARKS:

(1) San Juan 27-5 Unit, El Paso Natural Gas Company as Operator

11



NEW MEXICO OIL CONSERVATION COMMISSION  
WELL LOCATION AND ACREAGE DEDICATION PLAT

Form O-132  
Supersedes O-128  
Effective 1-1-65

All distances must be from the outer boundaries of the Section.

Operator EL PASO NATURAL GAS COMPANY			Lease SAN JUAN 27-5 UNIT (SF-079403)		Well No. 108E
Unit Letter M	Section 15	Township 27N	Range 5W	County Rio Arriba	
Actual Footage Location of Well: 530 feet from the South line and 90 feet from the West line					
Ground Level Elev. 6590	Producing Formation Dakota		Pool Basin Dakota	Dedicated Acreage: 320 Acres	

1. Outline the acreage dedicated to the subject well by colored pencil or hachure marks on the plat below.
2. If more than one lease is dedicated to the well, outline each and identify the ownership thereof (both as to working interest and royalty).
3. If more than one lease of different ownership is dedicated to the well, have the interests of all owners been consolidated by communitization, unitization, force-pooling, etc?

☒ Yes ☐ No If answer is "yes," type of consolidation Unitization

If answer is "no," list the owners and tract descriptions which have actually been consolidated. (Use reverse side of this form if necessary.)

No allowable will be assigned to the well until all interests have been consolidated (by communitization, unitization, forced-pooling, or otherwise) or until a non-standard unit, eliminating such interests, has been approved by the Commission.

CERTIFICATION

I hereby certify that the information contained herein is true and complete to the best of my knowledge and belief.

Agnes L. Dool  
Name

Position

Drilling Clerk

Company

El Paso Natural Gas

Date

9-20-85

I hereby certify that the well location shown on this plat was plotted from field notes of actual surveys made by me or under my supervision, and that the same is true and correct to the best of my knowledge and belief.

Date Surveyed

September 13, 1985

Registered Professional Engineer  
and Land Surveyor

Eric P. Kern  
[Signature]



STATE OF NEW MEXICO  
ENERGY AND MINERALS DEPARTMENT

OIL CONSERVATION DIVISION  
AZTEC DISTRICT OFFICE

1000 RIO BRAZOS ROAD  
AZTEC, NEW MEXICO 87410  
15051 334-6178

OIL CONSERVATION DIVISION  
BOX 2088  
SANTA FE, NEW MEXICO 87501

RECEIVED  
OCT 21 1985  
OIL CONSERVATION DIVISION

2171

DATE 10-17-85

RE: Proposed MC \_\_\_\_\_  
Proposed DHC \_\_\_\_\_  
Proposed NSL X \_\_\_\_\_  
Proposed SWD \_\_\_\_\_  
Proposed WFX \_\_\_\_\_  
Proposed PMX \_\_\_\_\_

Gentlemen:

I have examined the application dated 10-25-85  
for the El Paso Natural Gas Co. S.T. 27-5 Unit #108E M-15-27N-SW  
Operator Lease and Well No. Unit, S-T-R

and my recommendations are as follows:

Approve  
\_\_\_\_\_  
\_\_\_\_\_  
\_\_\_\_\_  
\_\_\_\_\_  
\_\_\_\_\_

Yours truly,

Ed Bruce