

**Amoco Production Company**

Petroleum Center Building  
501 Airport Drive  
Farmington, New Mexico 87401  
505-325-8841

R. J. Broussard  
District Manager

October 8, 1985

*NSL - 2180  
RULE - 104 F(Z)*

Mr. Gilbert Quintana  
New Mexico Oil Conservation Division  
P. O. Box 2088  
Santa Fe, NM 87501

File: DDL-1175-400.1

Application for Unorthodox Location  
Willeto Hasuse No. 1  
Duffers Point Gallup-Dakota -  
San Juan County, New Mexico

*Duffers Point Gallup Dakota Rod  
160 Acre spacing - Decluster  
NW 1/4, Section 5.*

Amoco Production Company hereby requests approval of an unorthodox well location for the Willeto Hasuse No. 1. The proposed location is 360' FNL x 1535' FWL of Section 5, T25N, R8W, San Juan County, New Mexico.

This well was staked in the unorthodox location indicated above in order to avoid a wash to the south and east of the proposed location.

A copy of this application is being sent by certified mail to the offset lease holders, Benson Montin-Greer, Merrion Oil and El Paso Natural Gas Company with the request that they furnish you a waiver of objection and return one copy of the same to me.

Sincerely,

*R. J. Broussard BJS*

LJM/ct

**Attachments**

cc: Mr. Ernie Busch  
New Mexico Oil Conservation Division  
1000 Rio Brazos Road  
Aztec, NM 87410

R. J. Criswell - Denver

J. D. Cutter - Denver

\_\_\_\_\_ hereby waives objection to  
Amoco's application for unorthodox location as proposed above.

By: \_\_\_\_\_ Date: \_\_\_\_\_

PE6

## OIL CONSERVATION DIVISION

STATE OF NEW MEXICO  
ENERGY AND MINERALS DEPARTMENTP. O. BOX 2088  
SANTA FE, NEW MEXICO 87501Form C-102  
Revised 10-1-78

All distances must be from the outer boundaries of the Section.

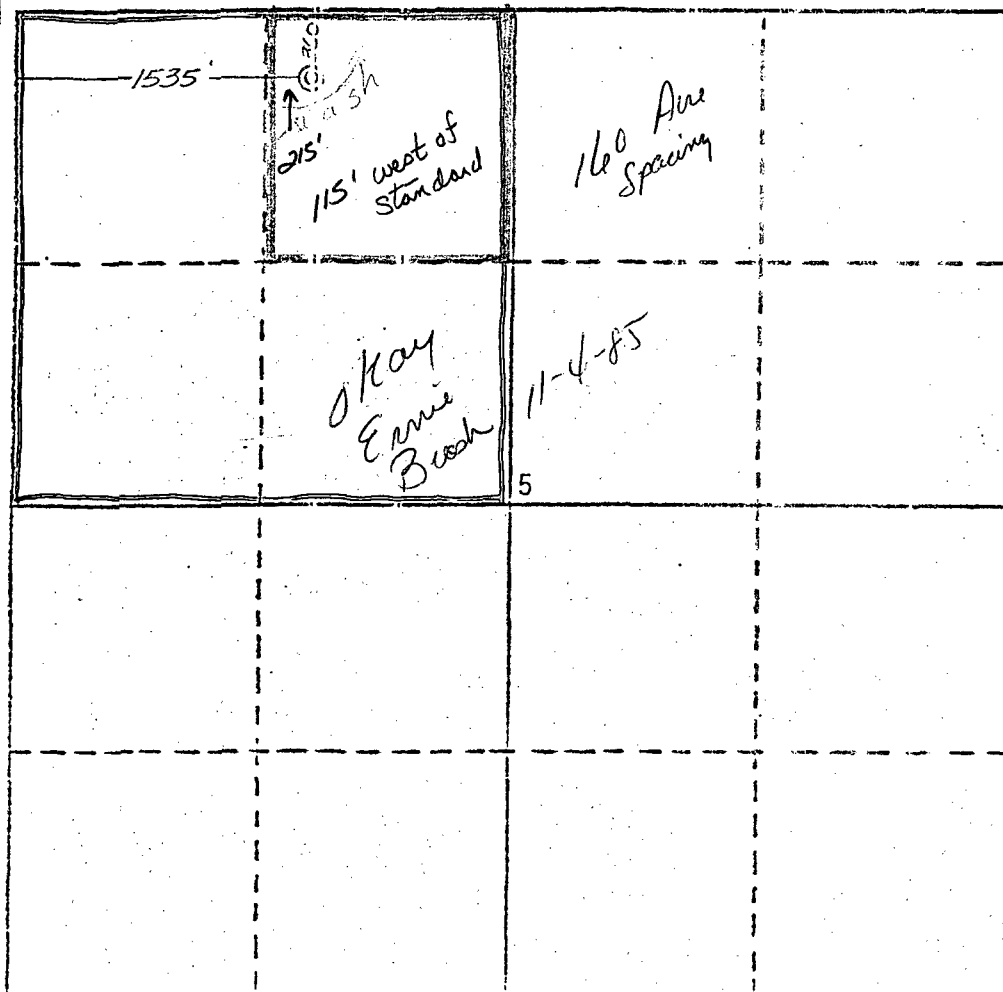
Operator AMOCO PRODUCTION COMPANY		Lease WILLETO HASUSE		Well No. 1	
Unit Letter C	Section 5	Township 25 NORTH	Range 8 WEST	County SAN JUAN	
Actual Footage Location of Well 360 feet from the NORTH line and 1535 feet from the WEST line					
Ground Level Elev. 6385	Producing Formation Gallup-Dakota	Pool Dufers Point Gallup-Dakota	Dedicated Acreage 40 Acres		

1. Outline the acreage dedicated to the subject well by colored pencil or hatchure marks on the plat below.
2. If more than one lease is dedicated to the well, outline each and identify the ownership thereof (both as to working interest and royalty).
3. If more than one lease of different ownership is dedicated to the well, have the interests of all owners been consolidated by communitization, unitization, force-pooling, etc?

☐ Yes ☐ No If answer is "yes," type of consolidation \_\_\_\_\_

If answer is "no," list the owners and tract descriptions which have actually been consolidated. (Use reverse side of this form if necessary.) \_\_\_\_\_

No allowable will be assigned to the well until all interests have been consolidated (by communitization, unitization, forced-pooling, or otherwise) or until a non-standard unit, eliminating such interests, has been approved by the Division.



## CERTIFICATION

I hereby certify that the information contained herein is true and complete to the best of my knowledge and belief.

Name: B. D. Shaw

Position: Adm. Supervisor

Company: Amoco Production Co.

Date: 9-23-85

GARY D. VANN  
REGISTERED PROFESSIONAL LAND SURVEYOR  
NEW MEXICO  
17026

I hereby certify that the location shown on this plat was plotted from field notes actual survey made by me or under my supervision, and that the same is true and correct to the best of my knowledge and belief.

Date Surveyed: August 19, 1985

Registered Professional Engineer and/or Land Surveyor: Gary D. Vann

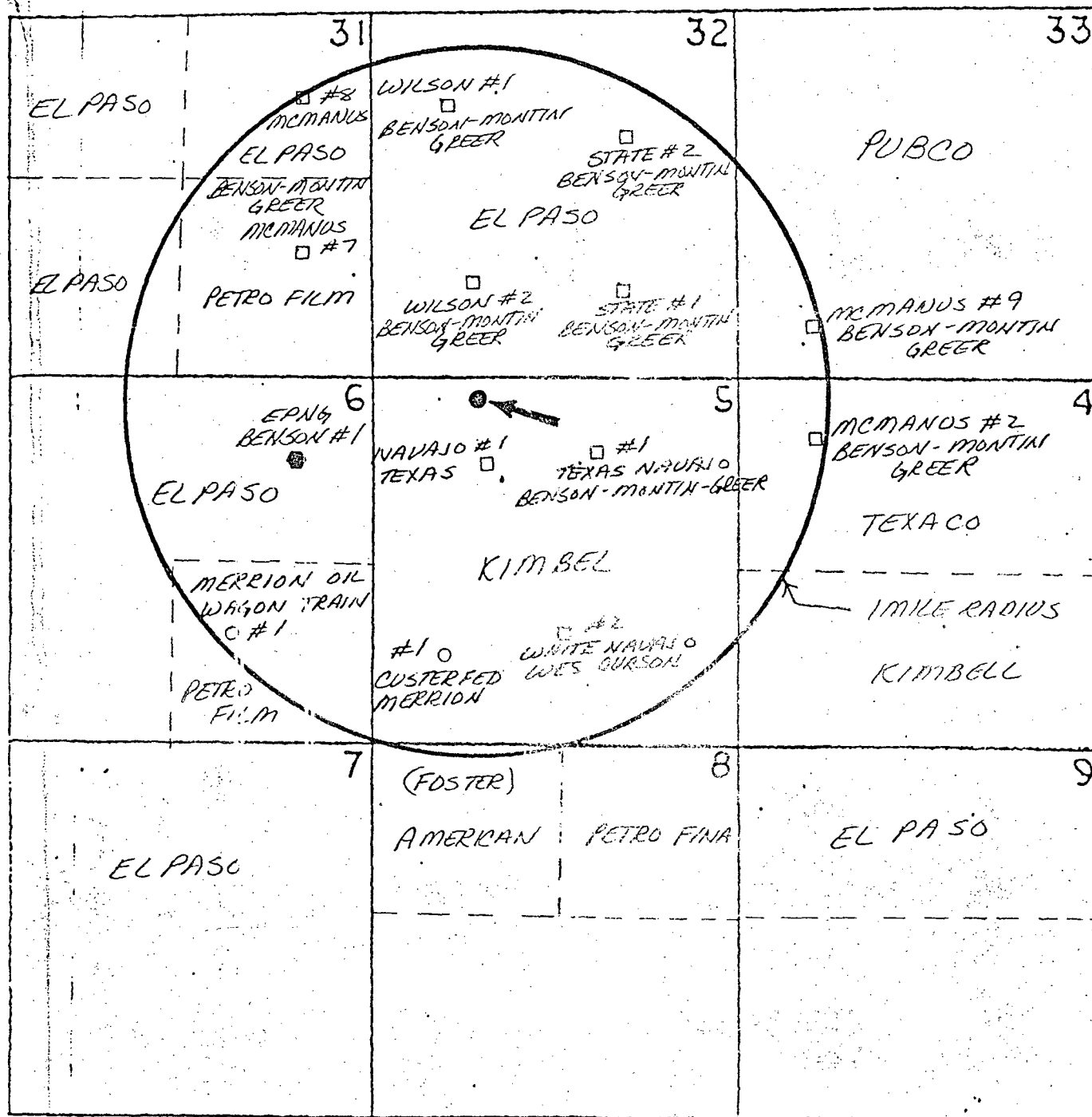
Certificate No.

7016

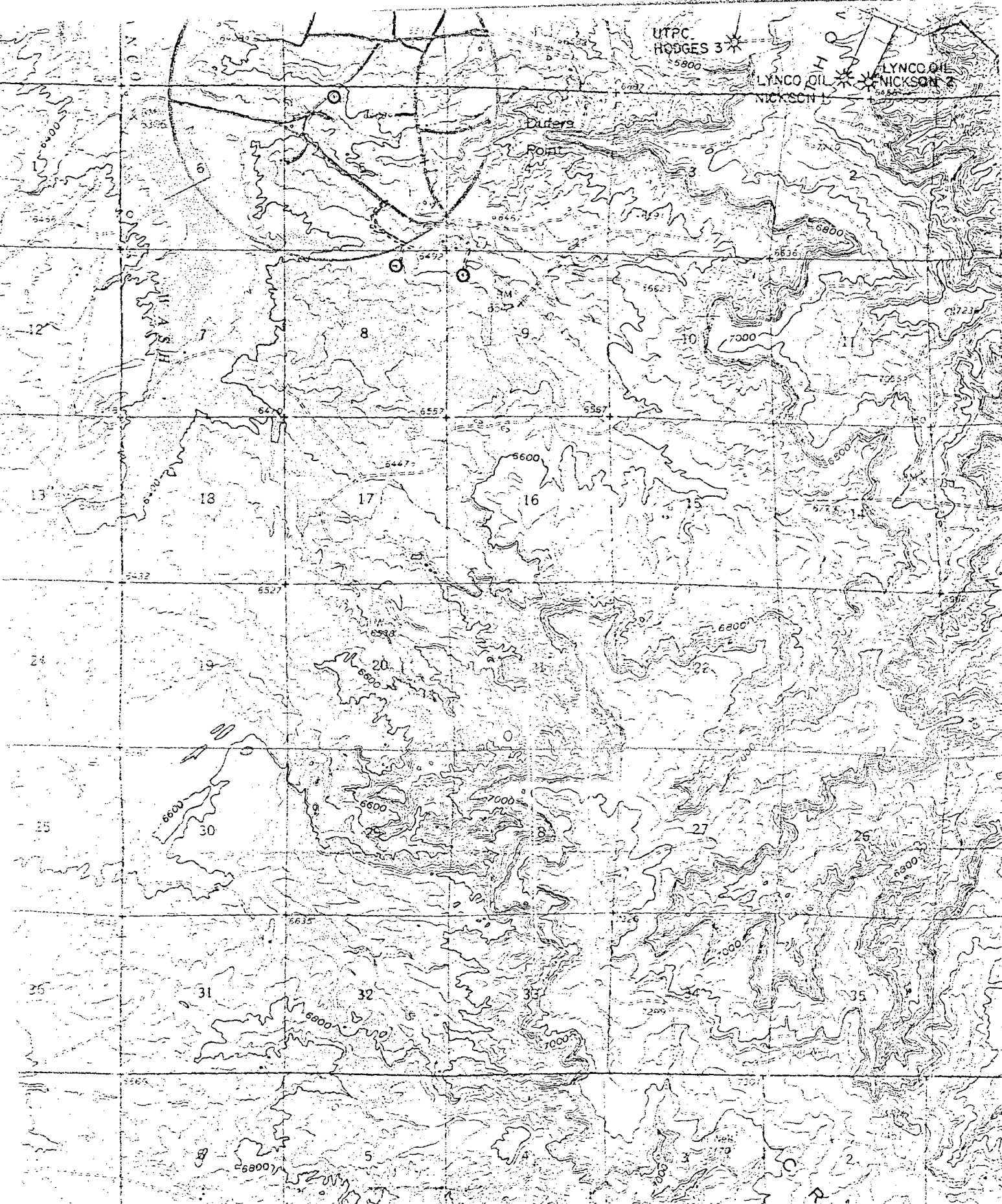
0 330 660 990 1320 1650 1980 2310 2640 2970 3300 3630 3960 4290 4620 4950 5280 5610 5940 6270 6600

WILLETO HASUSE #1

R8W



- Duffers Point Gallup-Dakota wells
- BALLARD PICTURED CLIFF WELLS
- DRILLED AND ABANDONED WELLS
- PROPOSED WELL




EXISTING ROADS

NEW ROAD

AMOCO PRODUCTION COMPANY  
WILLETO HASUSE No. 1  
360' F/NL 1535' F/WL  
SEC. 5, T25N, R8W, NMPM  
SAN JUAN COUNTY, NEW MEXICO



R. J. Broussard  
District Manager



**Amoco Production Company**

Petroleum Center Building  
501 Airport Drive  
Farmington, New Mexico 87401  
505-325-8841

October 8, 1985

Mr. Gilbert Quintana  
New Mexico Oil Conservation Division  
P. O. Box 2088  
Santa Fe, NM 87501

File: DDL-1175-400.1

Application for Unorthodox Location  
Willeto Hasuse No. 1  
Duffers Point Gallup-Dakota  
San Juan County, New Mexico

Amoco Production Company hereby requests approval of an unorthodox well location for the Willeto Hasuse No. 1. The proposed location is 360' FNL x 1535' FWL of Section 5, T25N, R8W, San Juan County, New Mexico.

This well was staked in the unorthodox location indicated above in order to avoid a wash to the south and east of the proposed location.

A copy of this application is being sent by certified mail to the offset lease holders, Benson Montin-Greer, Merrion Oil and El Paso Natural Gas Company with the request that they furnish you a waiver of objection and return one copy of the same to me.

Sincerely,

Original Signed  
R. J. Broussard  
By DDL

LJM/ct

Attachments

cc: Mr. Ernie Busch  
New Mexico Oil Conservation Division  
1000 Rio Brazos Road  
Aztec, NM 87410

R. J. Criswell - Denver

J. D. Cutter - Denver

Benson Merrion hereby waives objection to  
Amoco's application for unorthodox location as proposed above.

By:

Benson Merrion Oil & Gas Corp

Date:


10-9-85

PE6

RETURN THIS COPY TO NMCCD.



R. J. Broussard  
District Manager



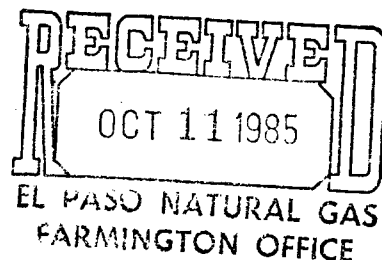
**Amoco Production Company**

Petroleum Center Building  
501 Airport Drive  
Farmington, New Mexico 87401  
505-325-8841

*NSL-2180*

October 8, 1985

Mr. Gilbert Quintana  
New Mexico Oil Conservation Division  
P. O. Box 2088  
Santa Fe, NM 87501



File: DDL-1175-400.1

Application for Unorthodox Location  
Willeto Hasuse No. 1  
Duffers Point Gallup-Dakota  
San Juan County, New Mexico

Amoco Production Company hereby requests approval of an unorthodox well location for the Willeto Hasuse No. 1. The proposed location is 360' FNL x 1535' FWL of Section 5, T25N, R8W, San Juan County, New Mexico.

This well was staked in the unorthodox location indicated above in order to avoid a wash to the south and east of the proposed location.

A copy of this application is being sent by certified mail to the offset lease holders, Benson Montin-Greer, Merrion Oil and El Paso Natural Gas Company with the request that they furnish you a waiver of objection and return one copy of the same to me.

Sincerely,

Original Signed  
R. J. Broussard  
By DDL

LJM/ct

Attachments

cc: Mr. Ernie Busch  
New Mexico Oil Conservation Division  
1000 Rio Brazos Road  
Aztec, NM 87410

R. J. Criswell - Denver

J. D. Cutter - Denver

Meridian Oil Prod., Inc. hereby waives objection to Amoco's application for unorthodox location as proposed above.

By: Donald R. Reed

Date: 10-12-85

PE6

**RETURN THIS COPY TO NMOCD.**


STATE OF NEW MEXICO  
ENERGY AND MINERALS DEPARTMENT

OIL CONSERVATION DIVISION  
AZTEC DISTRICT OFFICE

1000 RIO BRAZOS ROAD  
AZTEC, NEW MEXICO 87410  
(505) 334-6178

OIL CONSERVATION DIVISION  
BOX 2088  
SANTA FE, NEW MEXICO 87501

DATE 11-6-85



RE: Proposed MC \_\_\_\_\_  
Proposed DHC \_\_\_\_\_  
Proposed NSL X \_\_\_\_\_  
Proposed SWD \_\_\_\_\_  
Proposed WFX \_\_\_\_\_  
Proposed PMX \_\_\_\_\_

*NSC-2180*

Gentlemen:

I have examined the application dated 10-11-85  
for the Amoco Willetta Hasuse #1 C-5-25-8W  
Operator Lease and Well No. Unit, S-T-R

and my recommendations are as follows:

Approve

Yours truly,

*E. L. Lavelle*