
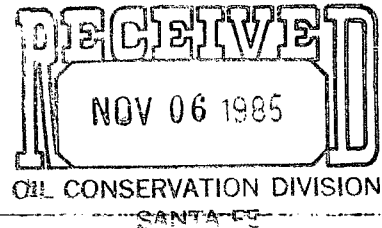


Release November 26, 1985

B4 DEC



marbob
energy corporation



NSL-2195
RULE-R-7808
Rule 3

November 5, 1985

Richard L. Stamets
Director
Oil Conservation Division
P. O. Box 2088
Santa Fe, New Mexico 87501
Attention: David Catanach

40 Acres dcd.
SE 1/4 SE 1/4 Sect 28

Dear Mr. Stamets:

The purpose of this letter is to request administrative approval without notice and hearing of unorthodox well locations pursuant to Order R-7808 of the New Mexico Oil Conservation Division. The following is a list of the footage locations for which administrative approval of unorthodox well locations are sought:

G. J. WEST CO-OP UNIT NO. 76
330 FSL 1090 FEL
Section 28, T-17S, R-29E
Eddy County, New Mexico

The well will be completed in the Grayburg San Andres formation in the Grayburg Jackson Seven Rivers Queen Grayburg San Andres Pool. Note that these locations are no closer than 330 feet to an outer boundary of a lease, or in the case of a unit, unitized area, nor closer than 10 feet to any quarter quarter section line or subdivision inner boundary.

Attached to this application as Exhibits A through C are the following:

- A. Well location and Acreage
Dedication Plat (Forms C-102)
filed with the Artesia office
of the Oil Conservation
Division (Exhibit "A").

- B. A plat showing the proposed unorthodox locations, the respective proration units, and the offsetting proration units including ownership of the offsetting proration units in the Grayburg San Andres formation in the Grayburg Jackson Seven Rivers Queen Grayburg San Andres Pool (Exhibit "B").
- C. Copies of the letters of notification sent to operators or owners of proration units offsetting proration units containing the proposed unorthodox locations in the Grayburg Jackson Seven Rivers Queen Grayburg San Andres Pool (Exhibit "C").

The letters attached as Exhibit "C" have been sent to the offset operator by certified mail and they have been requested to notify you if they have any objection. Note that with the exception of the operators notified Marbob Energy Corporation is the operator of all offsetting proration units in the Grayburg San Andres formation of the Grayburg Jackson Seven Rivers Queen Grayburg San Andres Pool.

Thank-you very much for your help in this matter. Should you have any further questions or be in need of any additional information, please contact Ron Head or Raye P. Miller.

Sincerely,


John R. Gray
President

JRG/rsr

Exhibit "A"
NEW MEXICO OIL CONSERVATION COMMISSION
WELL LOCATION AND ACREAGE DEDICATION PLAT

Form C-102
Supersedes C-128
Effective 1-1-65

All distances must be from the outer boundaries of the Section.

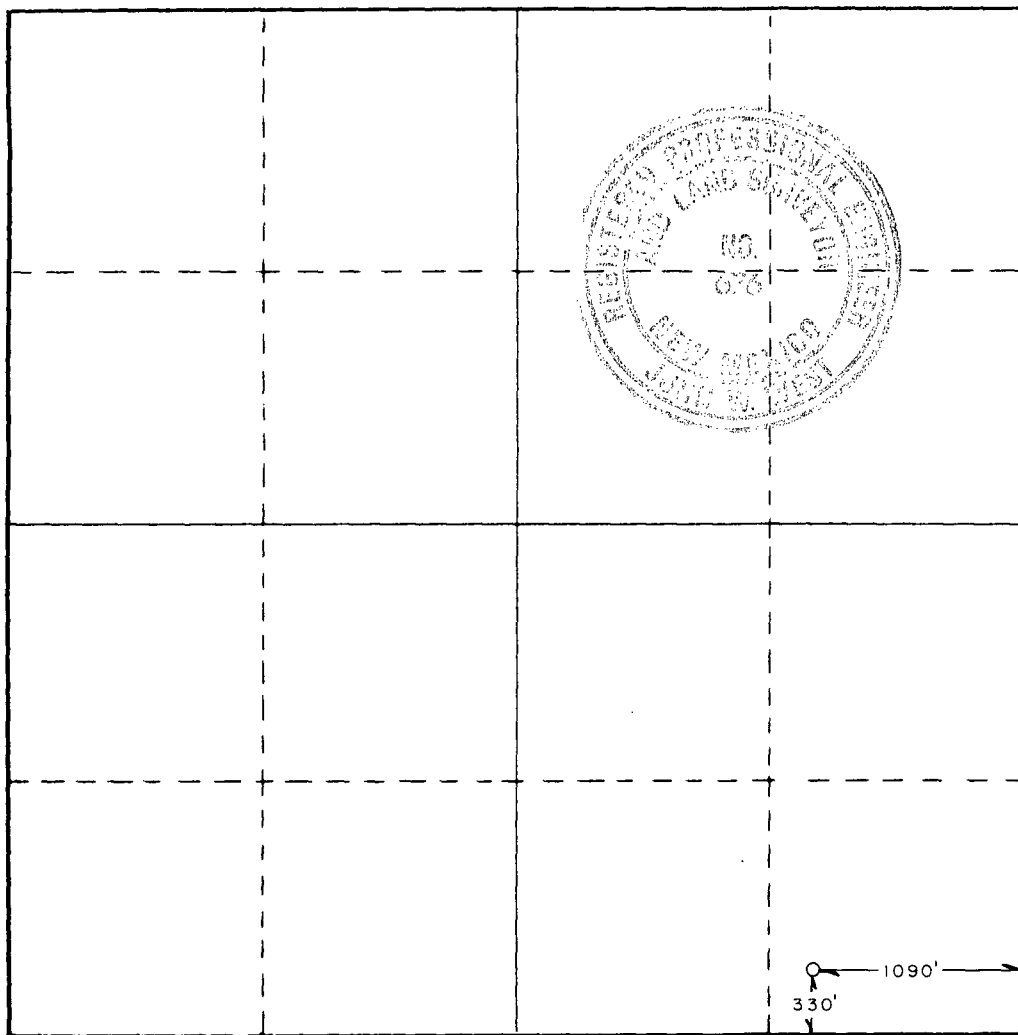
Operator MARBOB ENERGY CORP.		Lease G. J. WEST		Well No. 76
Unit Letter P	Section 28	Township 17 SOUTH	Range 29 EAST	County EDDY
Actual Footage Location of Well: 330 feet from the SOUTH line and 1090 feet from the EAST line				
Ground Level Elev. 3551.8'	Producing Formation		Pool	Dedicated Acreage: Acres

1. Outline the acreage dedicated to the subject well by colored pencil or hachure marks on the plat below.
2. If more than one lease is dedicated to the well, outline each and identify the ownership thereof (both as to working interest and royalty).
3. If more than one lease of different ownership is dedicated to the well, have the interests of all owners been consolidated by communitization, unitization, force-pooling, etc?

☐ Yes ☐ No If answer is "yes," type of consolidation _____

If answer is "no," list the owners and tract descriptions which have actually been consolidated. (Use reverse side of this form if necessary.) _____

No allowable will be assigned to the well until all interests have been consolidated (by communitization, unitization, forced-pooling, or otherwise) or until a non-standard unit, eliminating such interests, has been approved by the Commission.



CERTIFICATION

I hereby certify that the information contained herein is true and complete to the best of my knowledge and belief.

Name

Position

Company


Date

I hereby certify that the well location shown on this plat was plotted from field notes of actual surveys made by me or under my supervision, and that the same is true and correct to the best of my knowledge and belief.

Date Surveyed
OCTOBER 28, 1985

Registered Professional Engineer
and/or Land Surveyor

Certificate No. JOHN W. WEST, 676
RONALD J. EIDSON, 3239



marbob
energy corporation

November 5, 1985

S. P. Yates
207 S. 4th Street
Artesia, New Mexico 88210

RE: G-J West Co-op Unit No. 76
330 FSL 1090 FEL
Section 28, T-17S, R-29E
Eddy County, New Mexico

Gentlemen:

Marbob Energy Corporation as operator of the above well hereby notifies you that we have applied to the New Mexico Oil Conservation Division for administrative approval without notice and hearing of unorthodox locations pursuant to Order R-7808 of the New Mexico Oil Conservation Division.

You are being contacted as an operator or owner of a proration unit offsetting the above described location in the Grayburg Jackson Seven Rivers Queen Grayburg San Andres Pool. If you have an objection to the drilling of this well please sign below and forward one copy to the NMOCD in Santa Fe, one copy to this office, and retain one copy for your files.

Thank-you very much for your cooperation in this matter. Please do not hesitate to contact me should you have any questions.

Sincerely,


Ron Head
Land Department

RH/rr

APPROVAL

COMPANY: _____
BY: _____
TITLE: _____
DATE: _____

CRRR



marbob

energy corporation

November 5, 1985

Tenneco Oil Exploration & Production
7990 IH 10 West
San Antonio, Texas 78230

RE: G-J West Co-op Unit No. 76
330 FSL 1090 FEL
Section 28, T-17S, R-29E
Eddy County, New Mexico

Gentlemen:

Marbob Energy Corporation as operator of the above well hereby notifies you that we have applied to the New Mexico Oil Conservation Division for administrative approval without notice and hearing of unorthodox locations pursuant to Order R-7808 of the New Mexico Oil Conservation Division.

You are being contacted as an operator or owner of a proration unit offsetting the above described location in the Grayburg Jackson Seven Rivers Queen Grayburg San Andres Pool. If you have an objection to the drilling of this well please sign below and forward one copy to the NMOCD in Santa Fe, one copy to this office, and retain one copy for your files.

Thank-you very much for your cooperation in this matter. Please do not hesitate to contact me should you have any questions.

Sincerely,

Ron Head
Land Department

RH/rr

APPROVAL

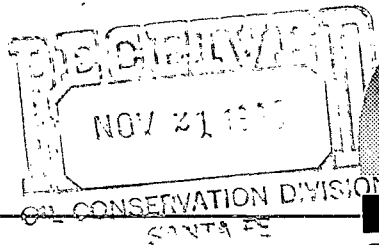
COMPANY: _____

BY: _____

TITLE: _____

DATE: _____

CRRR



marbob
energy corporation

RECEIVED

NOV 12 1985

November 5, 1985

Depco, Inc.
1025 Petroleum Club Building
Denver, Colorado 80202

RE: G-J West Co-op Unit No. 76
330 FSL 1090 FEL
Section 28, T-17S, R-29E
Eddy County, New Mexico

Gentlemen:

Marbob Energy Corporation as operator of the above well hereby notifies you that we have applied to the New Mexico Oil Conservation Division for administrative approval without notice and hearing of unorthodox locations pursuant to Order R-7808 of the New Mexico Oil Conservation Division.

no
all You are being contacted as an operator or owner of a proration unit offsetting the above described location in the Grayburg Jackson Seven Rivers Queen Grayburg San Andres Pool. If you have an objection to the drilling of this well please sign below and forward one copy to the NMOCD in Santa Fe, one copy to this office, and retain one copy for your files.

Thank-you very much for your cooperation in this matter. Please do not hesitate to contact me should you have any questions.

Sincerely,

Ron Head

Ron Head
Land Department

RH/rr

APPROVAL

COMPANY: DEPCO Inc.
BY: LF Flower
TITLE: Chief Eng.
DATE: 11/12/85

CRRR