

*Release July 25, 1985*

*By DRC*


**Tenneco Oil  
Exploration and Production**  
A Tenneco Company

6162 South Willow Drive  
P.O. Box 3249  
Englewood, Colorado 80155  
(303) 740-4800



Western Rocky Mountain Division

July 2, 1985



CERTIFIED MAIL  
Return Receipt Requested

*NSC-2099  
RULE-104(F)*

New Mexico Oil Conservation Commission  
P. O. Box 2088  
Santa Fe, NM 87501  
Attn: R. L. Stamets

New Mexico Oil Conservation Commission  
1000 Rio Brazos Rd.  
Aztec, NM 87410  
Attn: Frank Chavez

*Dual Well  
Blanco Mesa - 320 Acres  
N/2 Sec 33  
Otero Chacra - 160 Acres  
NE 1/4 Sec 33*

RE: Michener A7 *wrong footage*  
790' FNL, (1802' FEL)  
Sec. 33, T28N R9W  
San Juan County, NM

Gentlemen:

Attached in duplicate (to each office) are a well location plat (C-102) with an ownership plat for the above referenced well.

Due to a pipeline and two gas wells to the east, this location does not meet state spacing requirements. This is the only geologic and topographic site acceptable.

Pursuant to the authority of Rule 104-F, we respectfully request your approval of an exemption to the standard well location requirements.

Very truly yours,

TENNECO OIL COMPANY

*Scott McKinney*  
Scott McKinney  
Sr. Regulatory Analyst

SMc:st

Attachments

Page 2  
Application for Unorthodox Location  
July 2, 1985

WAIVER

\_\_\_\_\_ hereby waives objection to Tenneco Oil  
Company's application for unorthodox location for their Tenneco Michener A7,  
proposed above.

BY: \_\_\_\_\_

DATE: \_\_\_\_\_

SMc:st  
Attachments

cc: Offset Operators:

El Paso Natural Gas  
Post Office Box 4990  
Farmington, NM 87401  
Attention: Don Reed

**NEW MEXICO OIL CONSERVATION COMMISSION  
WELL LOCATION AND ACREAGE DEDICATION PLAT**

Form C-102  
Supersedes C-128  
Effective 1-1-65

All distances must be from the outer boundaries of the Section.

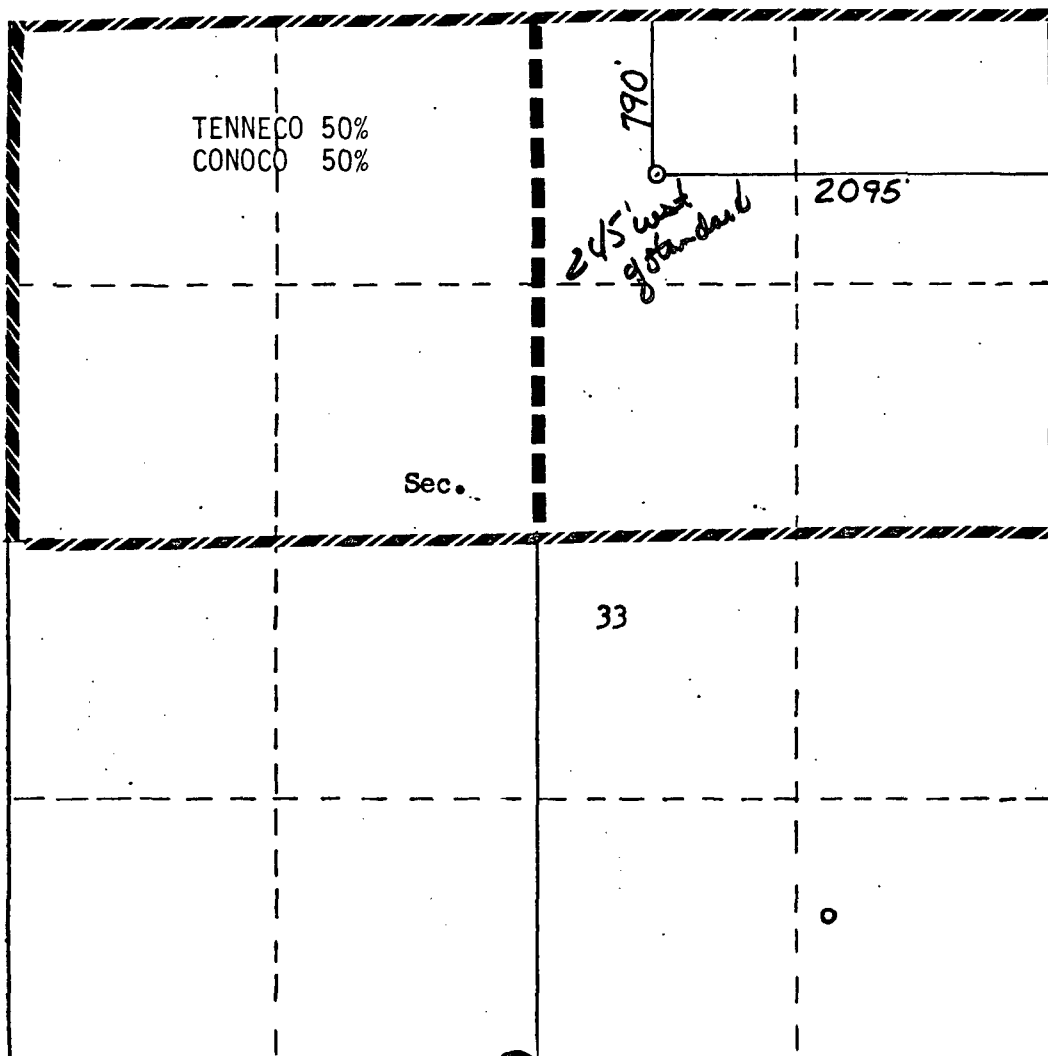
Operator <b>TENNECO OIL COMPANY</b>			Lease <b>MICHENER A</b>		Well No. <b>7</b>
Unit Letter <b>B</b>	Section <b>33</b>	Township <b>28N</b>	Range <b>9W</b>	County <b>San Juan</b>	
Actual Footage Location of Well: <b>790</b> feet from the <b>North</b> line and <b>2095</b> feet from the <b>East</b> line					
Ground Level Elev: <b>6843</b>	Producing Formation <b>Mesaverde/Chacra</b>		Pool <b>Blanco MV/Otero CH</b>		Dedicated Acreage: <b>320/160 A</b> <small>Acres</small>

1. Outline the acreage dedicated to the subject well by colored pencil or hatchure marks on the plat below.
2. If more than one lease is dedicated to the well, outline each and identify the ownership thereof (both as to working interest and royalty).
3. If more than one lease of different ownership is dedicated to the well, have the interests of all owners been consolidated by communitization, unitization, force-pooling, etc?

☐ Yes ☒ No If answer is "yes," type of consolidation \_\_\_\_\_

If answer is "no," list the owners and tract descriptions which have actually been consolidated. (Use reverse side of this form if necessary.) \_\_\_\_\_

No allowable will be assigned to the well until all interests have been consolidated (by communitization, unitization, forced-pooling, or otherwise) or until a non-standard unit, eliminating such interests, has been approved by the Commission.



Scale: 1"=1000'

**CERTIFICATION**

I hereby certify that the information contained herein is true and complete to the best of my knowledge and belief.

*Scott McKinney*

Name  
**Scott McKinney**

Position  
**Sr. Regulatory Analyst**

Company  
**Tenneco Oil Co.**


Date  
**July 1, 1985**

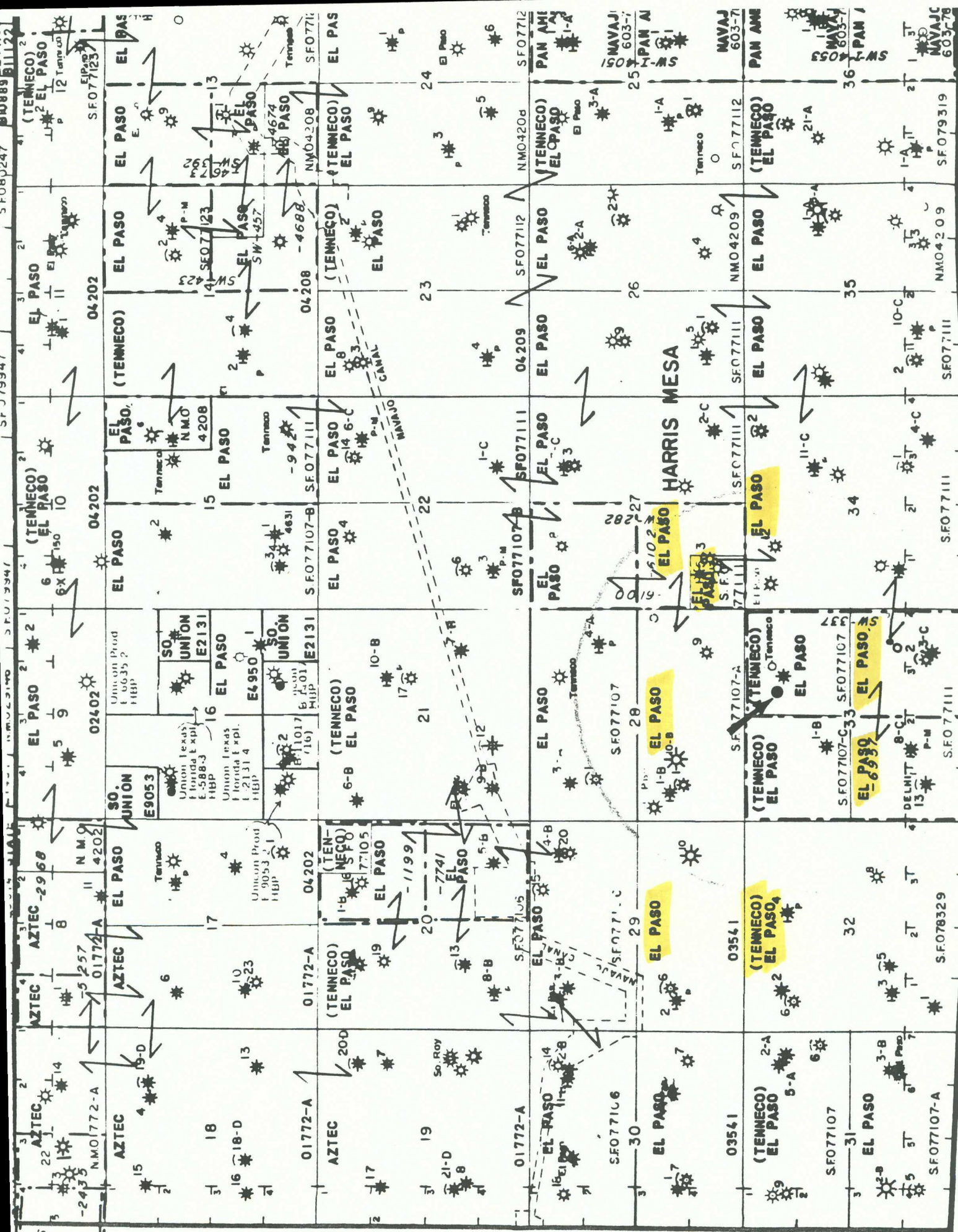
I hereby certify that the well location shown on this plat was plotted from field notes of actual surveys made by me or under my supervision, and that the same is true and correct to the best of my knowledge and belief.

Date Surveyed \_\_\_\_\_

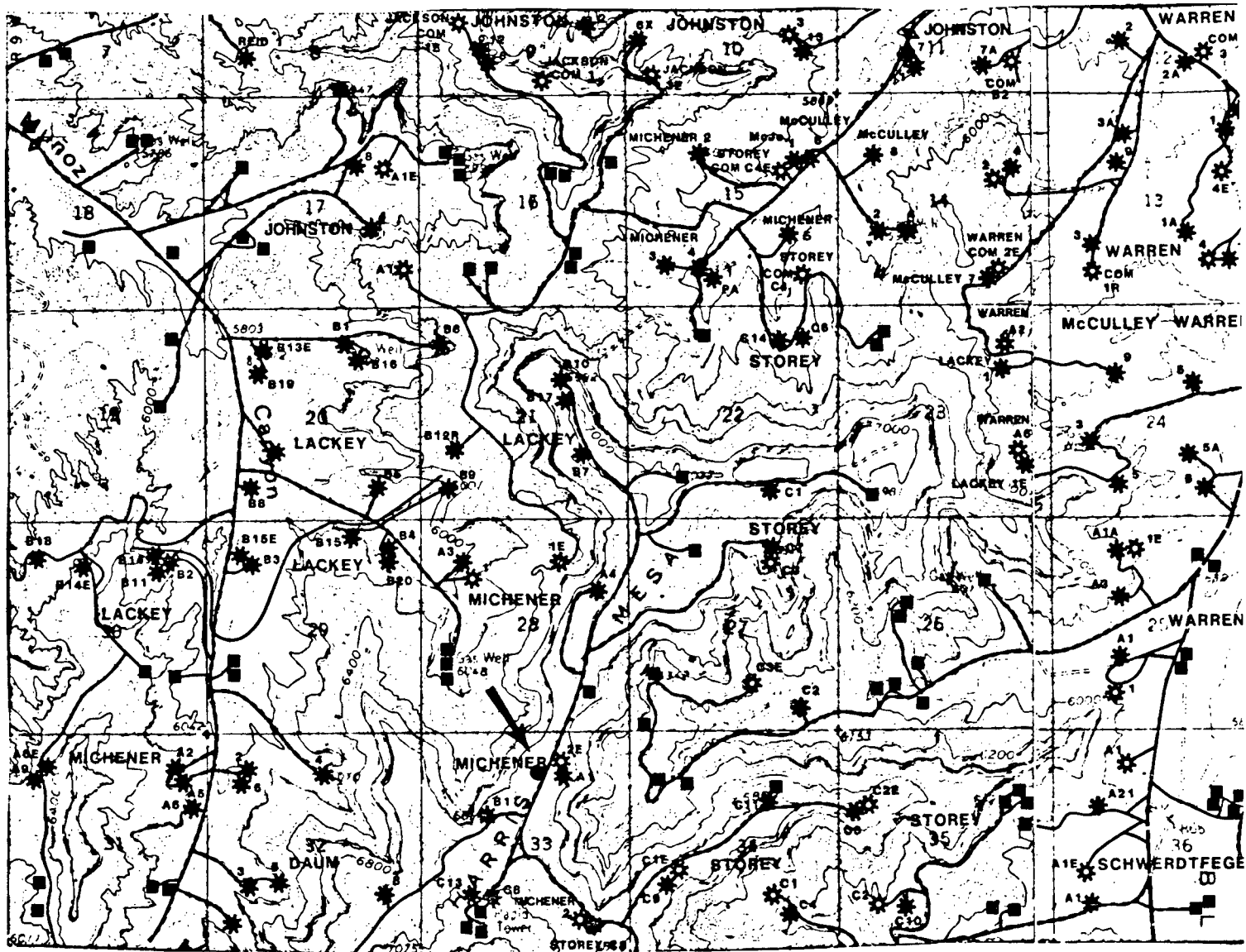
Registered Professional Engineer and Land Surveyor

Certificate No. \_\_\_\_\_






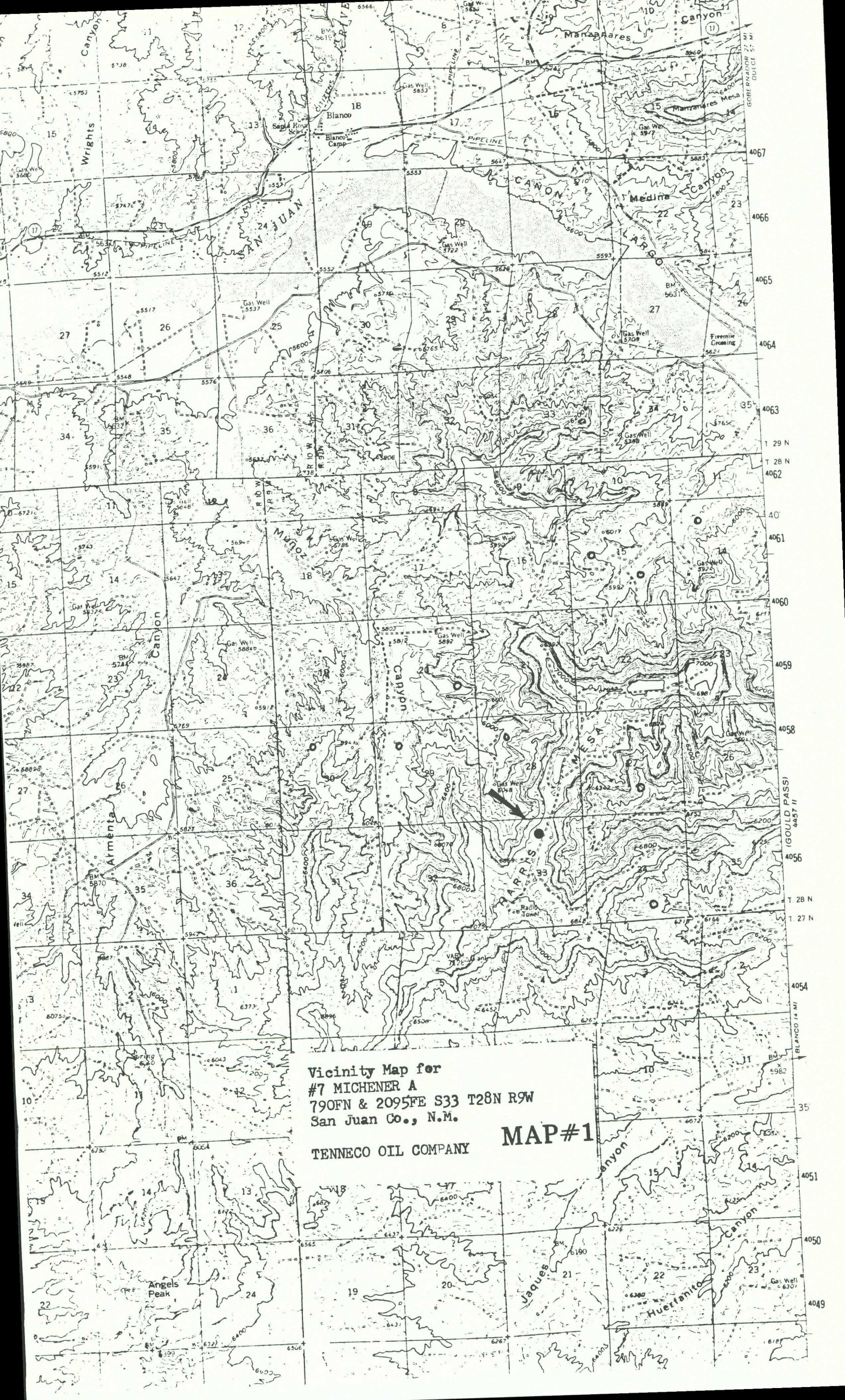
T 28 N



Vicinity Map for  
 #7 MICHENER A  
 790FN & 2095FE S33 T28N R9W  
 San Juan Co., N.M.







Vicinity Map for  
#7 MICHENER A  
790FN & 2095FE S33 T28N R9W  
San Juan Co., N.M.

TENNECO OIL COMPANY

MAP#1



Page 2  
Application for Unorthodox Location  
July 2, 1985

WAIVER

El Paso Natural Gas hereby waives objection to Tenneco Oil  
Company's application for unorthodox location for their Tenneco Michener A7,  
proposed above.

BY: Don Reed

DATE: 7-9-85

SMc:st  
Attachments

cc: Offset Operators:

El Paso Natural Gas  
Post Office Box 4990  
Farmington, NM 87401  
Attention: Don Reed




# ENERGY AND MINERALS DEPARTMENT

NSC-2099

OIL CONSERVATION DIVISION  
AZTEC DISTRICT OFFICE

1000 RIO BRAZOS ROAD  
AZTEC, NEW MEXICO 87410  
(505) 334-6178

OIL CONSERVATION DIVISION  
BOX 2088  
SANTA FE, NEW MEXICO 87501



DATE 7-25-85

RE: Proposed MC \_\_\_\_\_  
Proposed DHC \_\_\_\_\_  
Proposed NSL X \_\_\_\_\_  
Proposed SWD \_\_\_\_\_  
Proposed WFX \_\_\_\_\_  
Proposed PMX \_\_\_\_\_

Gentlemen:

I have examined the application dated 7-5-85  
for the Tenneco Michener A #7 B-33-28W-9W  
Operator Lease and Well No. Unit, S-T-R

and my recommendations are as follows:

Approve  
\_\_\_\_\_  
\_\_\_\_\_  
\_\_\_\_\_  
\_\_\_\_\_  
\_\_\_\_\_

Yours truly,

E. Bernal