

Release April 9, 1986

B, DEC



Amoco Production Company

Petroleum Center Building
501 Airport Drive
Farmington, New Mexico 87401
505-325-8841


R. J. Broussard
District Manager

February 26, 1986

Mr. Gilbert Quintana
New Mexico Oil Conservation Division
P. O. Box 2088
Santa Fe, NM 87501

File: DDL-209-400

Application for Unorthodox Location
Snyder Gas Com B No. 1E
Basin Dakota
San Juan County, New Mexico



NSL-2254

RULE-104 F(Z)

Basin Dakota Pool

325 Area - N/2 Sec 19

Amoco Production Company hereby requests approval of an unorthodox well location for the Snyder Gas Com B No. 1E. The proposed location is 2285' FNL x 500' FWL of Section 19, T29N, R9W, San Juan County, New Mexico.

This well was staked in the unorthodox location indicated above to avoid the San Juan River running to the north of the proposed location.

A copy of this application is being sent by certified mail to the offset lease holder, El Paso Natural Gas Company, with the request that they furnish you a waiver of objection and return one copy of the same to me.

Sincerely,

R. J. Broussard

MEM/ct

Attachments

cc: Mr. Ernie Busch
New Mexico Oil Conservation Division
1000 Rio Brazos Road
Aztec, NM 87410

R. J. Criswell - Denver

J. D. Cutter - Denver

_____ hereby waives objection to Amoco's application for an unorthodox location as proposed above.

By: _____ Date: _____

PE6

OIL CONSERVATION DIVISION

STATE OF NEW MEXICO
ENERGY AND MINERALS DEPARTMENT

P. O. BOX 2088

SANTA FE, NEW MEXICO 87501

Form C-102
Revised 10-1-78

All distances must be from the outer boundaries of the Section.

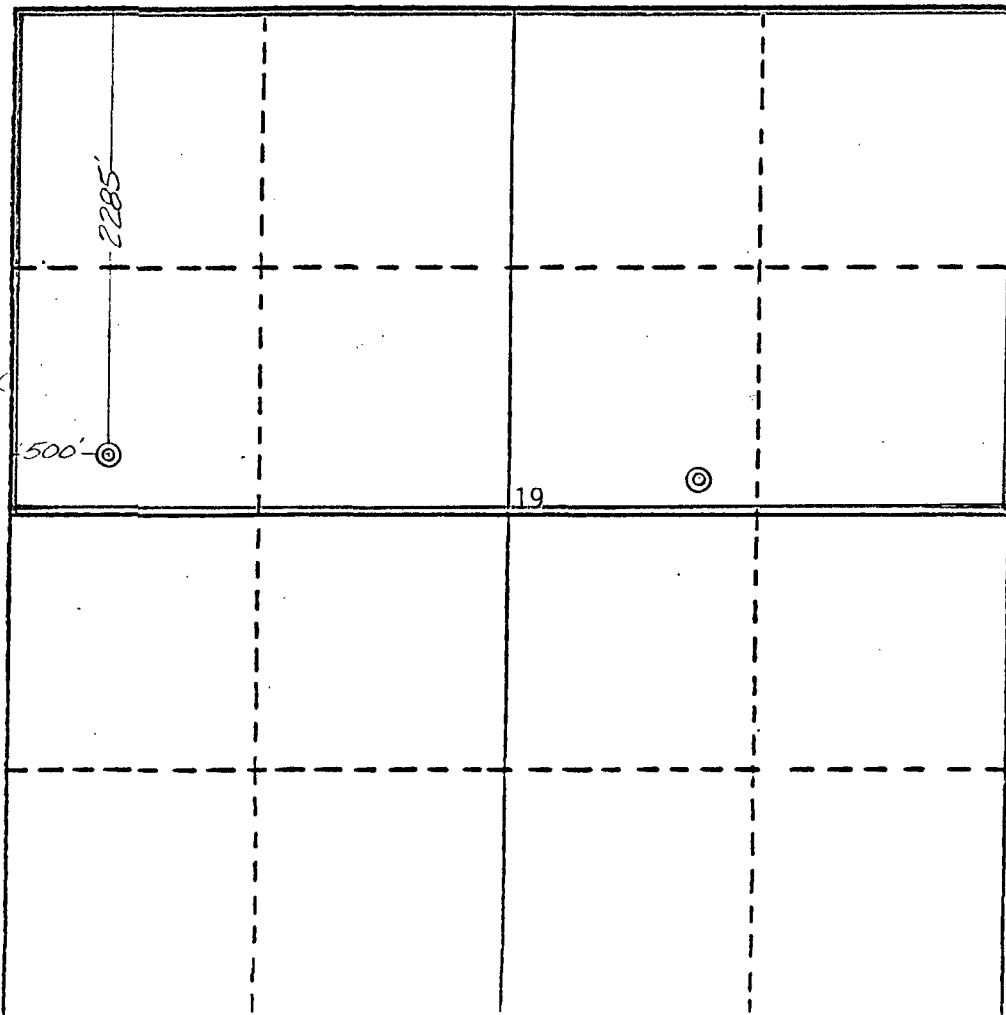
Operator AMOCO PRODUCTION COMPANY			Lease SNYDER GAS COM B		Well No. 1E
Unit Letter E	Section 19	Township 29 NORTH	Range 9 WEST	County SAN JUAN	
Actual Footage Location of Wells 2285 feet from the NORTH line and 500 feet from the WEST line					
Ground Level Elev. 5533	Producing Formation DAKOTA		Pool BASIN DAKOTA		Dedicated Acreage 320 Acres

1. Outline the acreage dedicated to the subject well by colored pencil or hatchure marks on the plat below.
2. If more than one lease is dedicated to the well, outline each and identify the ownership thereof (both as to working interest and royalty).
3. If more than one lease of different ownership is dedicated to the well, have the interests of all owners been consolidated by communitization, unitization, force-pooling, etc?

☒ Yes ☐ No If answer is "yes," type of consolidation COMMUNITIZATION

If answer is "no," list the owners and tract descriptions which have actually been consolidated. (Use reverse side of this form if necessary.)

No allowable will be assigned to the well until all interests have been consolidated (by communitization, unitization, forced-pooling, or otherwise) or until a non-standard unit, eliminating such interests, has been approved by the Division.




CERTIFICATION

I hereby certify that the information contained herein is true and complete to the best of my knowledge and belief.

B. S. Shaw

Name Adm. Supervisor
Position Amoco Production
Company 3/19/86
Date

I hereby certify that the well location shown on this plat was plotted from field notes of actual surveys made by me or under my supervision, and that the same is true and correct to the best of my knowledge and belief.



Date Surveyed
December 3, 1985
Registered Professional Engineer
and/or Land Surveyor
Gary D. Vann
Gary D. Vann

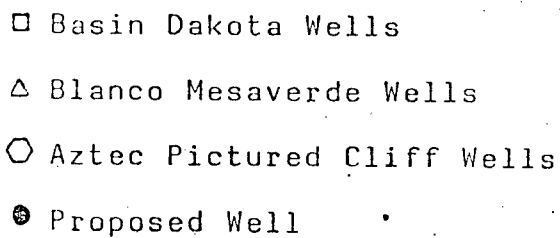
Certificate No.

7016

0 330 660 990 1320 1650 1980 2310 2640 2970 3300 3630 3960 4290 4620 4950 5280 5610 5940 6270 6600



AMOCO PRODUCTION COMPANY
SNYDER GAS COM B No. 1E
2285' F/NL 500' F/WL
SEC. 19, T29N, R9W, NMPM
SAN JUAN COUNTY, NEW MEXICO





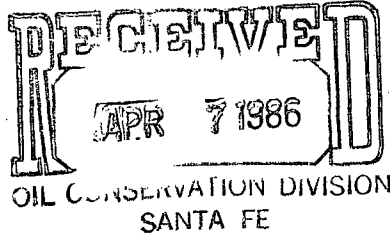
STATE OF NEW MEXICO
ENERGY AND MINERALS DEPARTMENT
OIL CONSERVATION DIVISION
AZTEC DISTRICT OFFICE

1000 RIO BRAZOS ROAD
AZTEC, NEW MEXICO 87410
(505) 334-6178

OIL CONSERVATION DIVISION
BOX 2088
SANTA FE, NEW MEXICO 87501

DATE 4-3-86

RE: Proposed MC _____
Proposed DHC _____
Proposed NSL X _____
Proposed SWD _____
Proposed WFX _____
Proposed PMX _____



Gentlemen:

I have examined the application dated 3-19-86
for the Amoco Snyder Gas Co. B#1E E-19-29N-9W
Operator Lease and Well No. Unit, B/L

and my recommendations are as follows:

Approve

Yours truly,

E. Russell