



STATE OF NEW MEXICO
ENERGY AND MINERALS DEPARTMENT
JUN - 1 1987 OIL CONSERVATION DIVISION
AZTEC DISTRICT OFFICE

1000 RIO BRAZOS ROAD
AZTEC, NEW MEXICO 87410
(505) 334-6178

OIL CONSERVATION DIVISION
BOX 2088
SANTA FE, NEW MEXICO 87501

DATE 5-18-87

RE: Proposed MC _____
Proposed DHC _____
Proposed NSL X _____
Proposed SWD _____
Proposed WFX _____
Proposed PMX _____

NSL-2351

Gentlemen:

I have examined the application dated 5-6-87
for the Tenneco Oil Company Riddick C#6 K-29-31N-961
Operator Lease and Well No. Unit, S-T-R

and my recommendations are as follows:

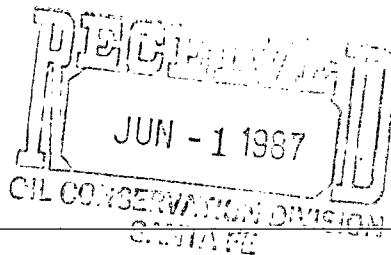
Approve

Yours truly,

E. R. Burch



KOCH EXPLORATION COMPANY



May 28, 1987

New Mexico Oil Conservation Division
P. O. Box 2088
Santa Fe, NM 87501

NSL-2351

RE: Application for Approval of
Unorthodox Location
Riddle C #6
1535' FSL, 2015' FWL
Section 29, T31N-R9W
San Juan County, New Mexico

Gentlemen:

We enclose a copy of the letter written in reference to captioned application. Please note that Koch Exploration Company, successor to Claude Lambe and the Claude Lambe Estate, has waived objection to the proposed site.

Very truly yours,


LOREN B. CORLISS
Lease Records Supervisor

LBC:skw
(5.47)

Enclosure

cc: New Mexico Oil Conservation Division
1000 Rio Brazos Road
Aztec, NM 87401

Tenneco Oil Exploration and Production
P. O. Box 3249
Englewood, CO 80155

Tenneco Oil Exploration and Production

A Tenneco Company

Rocky Mountain Division

P.O. Box 3249
Englewood, Colorado 80155
(303) 740-4800

Delivery Address:
6162 South Willow Drive
Englewood, Colorado 80111



CERTIFIED MAIL
RETURN RECEIPT REQUESTED

April 29, 1987

New Mexico Oil Conservation Division - Original
P.O. Box 2088
Santa Fe, New Mexico 87501

New Mexico Oil Conservation Division - Copy
1000 Rio Brazos Road
Aztec, New Mexico 87401

NSL-2351

Re: Application for approval of Unorthodox
Location
Riddle C #6
1535' FSL, 2015' FWL
Sec. 29, T31N, R9W
San Juan County, New Mexico

Gentlemen:

Tenneco Oil Company plans to drill the referenced well during the 2nd quarter of 1987. Attached in duplicate (to each office) is a well location plat C-102 and an ownership plat identifying offset operators.

The proposed site of the Riddle C #6 is staked in an unorthodox location due to geological considerations and topographical features. The enclosed C-102 identifies the topography that contributed to the locations current staking (example: a large drainage wash, powerline, pipeline, existing production and service road). Because of these conditions, this is the only feasible location.

A copy of this request is being submitted to all offset operators by certified mail with a request that they furnish your Santa Fe office with a waiver of objection.

Pursuant to authority of Rule 104-E we respectfully request your approval of an exemption to the standard well location requirements.

Very truly yours,

TENNECO OIL COMPANY

Mike McCredie

Mike McCredie
Administrative Analyst

MMc/cc:2139P

KOCH EXPLORATION COMPANY

_____ hereby waives objection to Tenneco Oil Exploration and
Production's application for an unorthodox location for their Tenneco Riddle C
#6, proposed above.

T. V. McCauley
T. V. McCauley, Vice President and
General Manager of Operations

**NEW MEXICO OIL CONSERVATION COMMISSION
WELL LOCATION AND ACREAGE DEDICATION PLAT**

8351
Form C-102
Supersedes C-112
Effective 1-1-65

All distances must be from the outer boundaries of the Section.

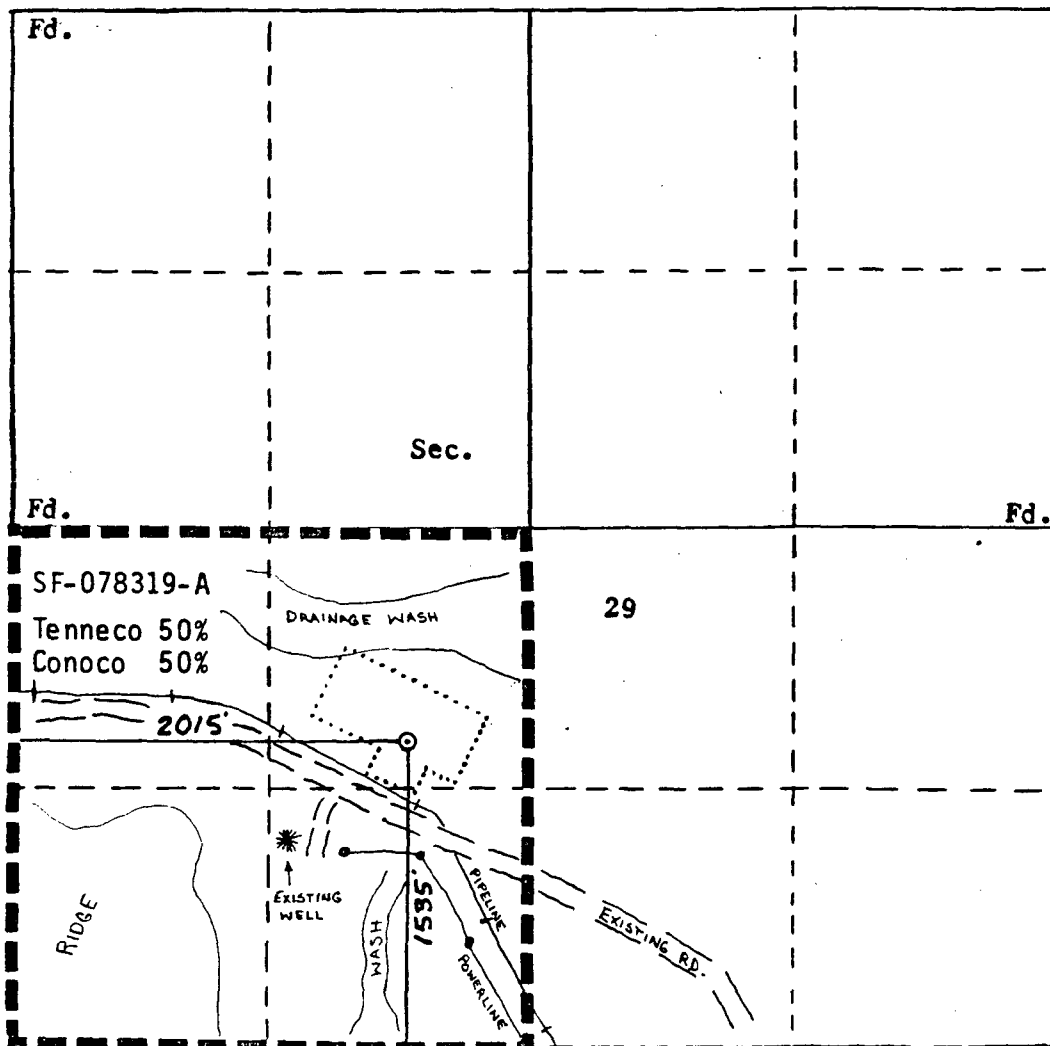
| | | | | | |
|--|---|-------------------------|--------------------------|---------------------------|--|
| Operator TENNECO OIL CO. | | | Lease RIDDLE C | | Well No. 6 |
| Unit Letter K | Section 29 | Township 31 N | Range 9 W | County San Juan | |
| Actual Footage Location of Well: 1535 feet from the South line and 2015 feet from the West line | | | | | |
| Ground Level Elev. 6276 | Producing Formation Pictured Cliffs | | Pool Blanco | | Dedicated Acreage: 160 Acres |

1. Outline the acreage dedicated to the subject well by colored pencil or hachure marks on the plat below.
2. If more than one lease is dedicated to the well, outline each and identify the ownership thereof (both as to working interest and royalty).
3. If more than one lease of different ownership is dedicated to the well, have the interests of all owners been consolidated by communitization, unitization, force-pooling, etc?

☐ Yes ☐ No If answer is "yes," type of consolidation _____

If answer is "no," list the owners and tract descriptions which have actually been consolidated. (Use reverse side of this form if necessary.) _____

No allowable will be assigned to the well until all interests have been consolidated (by communitization, unitization, forced-pooling, or otherwise) or until a non-standard unit, eliminating such interests, has been approved by the Commission.



Scale: 1"=1000'

CERTIFICATION

I hereby certify that the information contained herein is true and complete to the best of my knowledge and belief.

Mike M. McCredie

Name
Mike M. McCredie

Position
Administrative Analyst

Company
Tenneco Oil Company

Date
4/24/87

I hereby certify that the well location shown on this plat was plotted from field notes of actual surveys made by me or under my supervision, and that the same is true and correct to the best of my knowledge and belief.

4-3-87

Date Surveyed
William E. Mahne

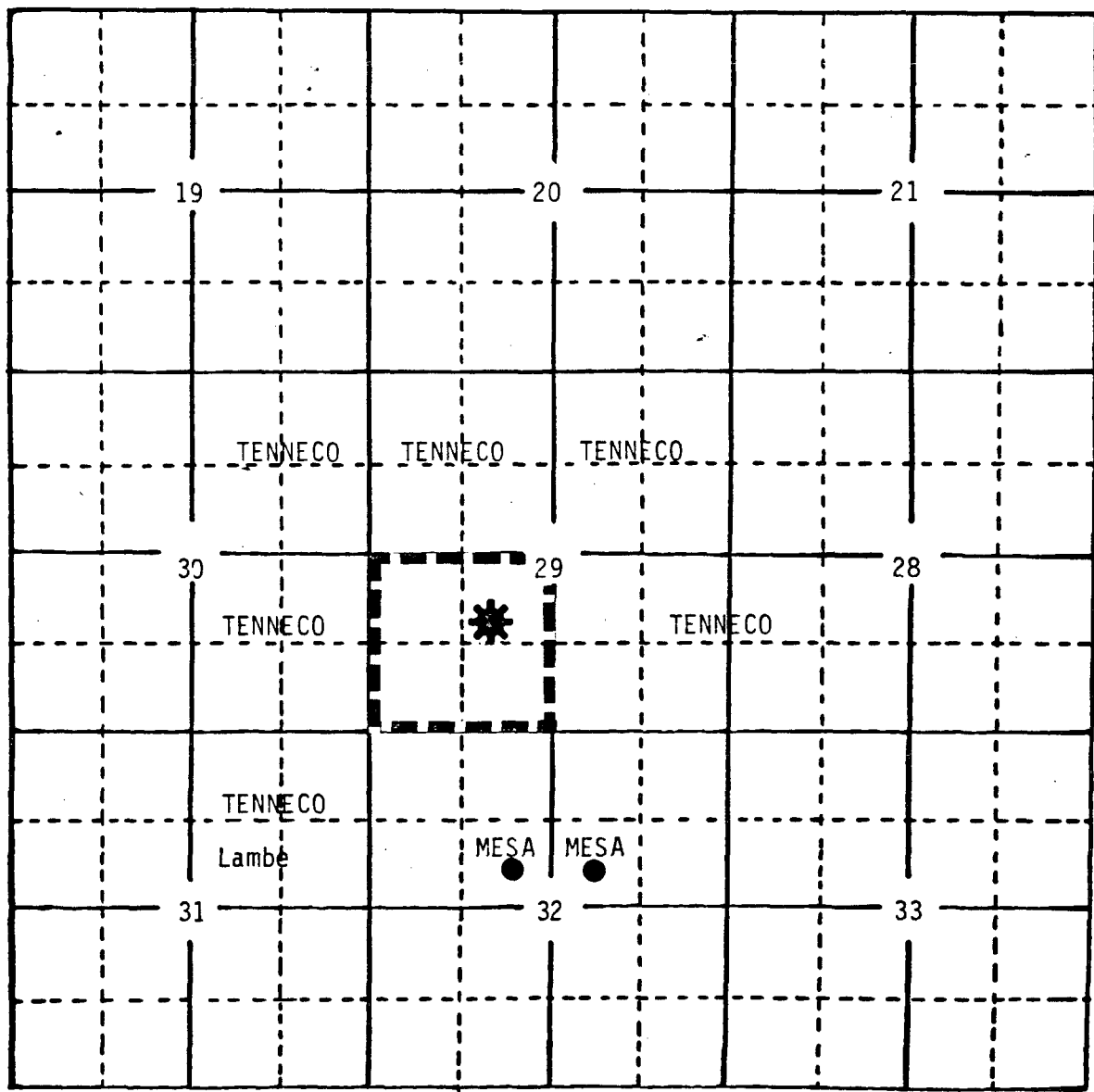
Registered Professional Engineer and Surveyor
#8466

WILLIAM E. MAHNE
REGISTERED PROFESSIONAL LAND SURVEYOR
#8466

2351

| | | | | | |
|--|--|------------------|-------------------|--------------------|---------------------------------|
| Operator TENNECO OIL COMPANY | | | Lease RIDDLE C | | Well No. 6 |
| Unit Letter K | Section 29 | Township 31 N | Range 9 W | County San Juan | |
| Actual Footage Location of Well: 1535 feet from the South line and 2015 feet from the West line | | | | | |
| Ground Level Elev. 6276 | Producing Formation Pictured Cliffs | | Pool Blanco | | Dedicated Acreage: 160 Acres |

EPNG is Meridian



● Existing PC Well
★ Proposed Location of New Well

RIDDLE C 6

ADDRESSES OF OFFSET OPERATORS

~~Claude x Kambe~~
~~c/o x Charles x Koch x executor x of x estate~~
~~Box x 2256~~
~~x Wichita, x Kansas x x 67202~~

KOCH EXPLORATION COMPANY
P. O. Box 2256
Wichita, KS 67201

Mesa Petroleum Company
Attn: Land Department
P.O. Box 2009
Amarillo, Texas 79189

Release Date: May 26, 1987


By DEC

Tenneco Oil Exploration and Production

A Tenneco Company

Rocky Mountain Division

P.O. Box 3249
Englewood, Colorado 80155
(303) 740-4800



Delivery Address:
6162 South Willow Drive
Englewood, Colorado 80111

CERTIFIED MAIL
RETURN RECEIPT REQUESTED

April 29, 1987

New Mexico Oil Conservation Division - Original
P.O. Box 2088
Santa Fe, New Mexico 87501

New Mexico Oil Conservation Division - Copy
1000 Rio Brazos Road
Aztec, New Mexico 87401

NSL - 2351

RULE - 104 F(I)

*Blanco Pictured Cliffs
160 Acre dedication
SW 1/4, Section 29*

Re: Application for approval of Unorthodox
Location
Riddle C #6
1535' FSL, 2015' FWL
Sec. 29, T31N, R9W
San Juan County, New Mexico

Gentlemen:

Tenneco Oil Company plans to drill the referenced well during the 2nd quarter of 1987. Attached in duplicate (to each office) is a well location plat C-102 and an ownership plat identifying offset operators.

The proposed site of the Riddle C #6 is staked in an unorthodox location due to geological considerations and topographical features. The enclosed C-102 identifies the topography that contributed to the locations current staking (example: a large drainage wash, powerline, pipeline, existing production and service road). Because of these conditions, this is the only feasible location.

A copy of this request is being submitted to all offset operators by certified mail with a request that they furnish your Santa Fe office with a waiver of objection.

Pursuant to authority of Rule 104-E we respectfully request your approval of an exemption to the standard well location requirements.

Very truly yours,

TENNECO OIL COMPANY

Mike McCredie

Mike McCredie
Administrative Analyst

MMc/cc:2139P

_____ hereby waives objection to Tenneco Oil Exploration and Production's application for an unorthodox location for their Tenneco Riddle C #6, proposed above.


K KOCH

KOCH EXPLORATION COMPANY

May 28, 1987

New Mexico Oil Conservation Division
P. O. Box 2088
Santa Fe, NM 87501

RE: Application for Approval of
Unorthodox Location
Riddle C #6
1535' FSL, 2015' FWL
Section 29, T31N-R9W
San Juan County, New Mexico



NS-2551

Gentlemen:

We enclose a copy of the letter written in reference to captioned application. Please note that Koch Exploration Company, successor to Claude Lambe and the Claude Lambe Estate, has waived objection to the proposed site.

Very truly yours,


LOREN B. CORLISS
Lease Records Supervisor

RECEIVED
JUN - 1 1987
OIL CON. DIV.
DIST. 3

LBC:skw
(5.47)

Enclosure

cc: New Mexico Oil Conservation Division
1000 Rio Brazos Road
Aztec, NM 87401

Tenneco Oil Exploration and Production
P. O. Box 3249
Englewood, CO 80155

Tenneco Oil Exploration and Production

A Tenneco Company

Rocky Mountain Division

P.O. Box 3249
Englewood, Colorado 80155
(303) 740-4800

Delivery Address:
6162 South Willow Drive
Englewood, Colorado 80111



CERTIFIED MAIL
RETURN RECEIPT REQUESTED

April 29, 1987

New Mexico Oil Conservation Division - Original
P.O. Box 2088
Santa Fe, New Mexico 87501

New Mexico Oil Conservation Division - Copy
1000 Rio Brazos Road
Aztec, New Mexico 87401

NSL-2351

Re: Application for approval of Unorthodox
Location
Riddle C #6
1535' FSL, 2015' FWL
Sec. 29, T31N, R9W
San Juan County, New Mexico

Gentlemen:

Tenneco Oil Company plans to drill the referenced well during the 2nd quarter of 1987. Attached in duplicate (to each office) is a well location plat C-102 and an ownership plat identifying offset operators.

The proposed site of the Riddle C #6 is staked in an unorthodox location due to geological considerations and topographical features. The enclosed C-102 identifies the topography that contributed to the locations current staking (example: a large drainage wash, powerline, pipeline, existing production and service road). Because of these conditions, this is the only feasible location.

A copy of this request is being submitted to all offset operators by certified mail with a request that they furnish your Santa Fe office with a waiver of objection.

Pursuant to authority of Rule 104-E we respectfully request your approval of an exemption to the standard well location requirements.

Very truly yours,

TENNECO OIL COMPANY

Mike McCredie

Mike McCredie
Administrative Analyst

RECEIVED
JUN -1 1987
OIL CON. DIV.
DIST 2

MMc/cc:2139P

ROCH EXPLORATION COMPANY

_____ hereby waives objection to Tenneco Oil Exploration and
Production's application for an unorthodox location for their Tenneco Riddle C