


Release Date: Oct 22, 1987
No office

By DUC

MERIDIAN OIL



NSL-2423
RULE-104 F(I)

October 20, 1987

Mr. William LeMay
New Mexico Oil Conservation Division
Post Office Box 2088
Santa Fe, New Mexico 87501

Without Fruitland Pool
160 Acres added
NE 1/4 Section 26

Dear Mr. LeMay:

This is a request for administrative approval for an unorthodox gas well location in the Undesignated Fruitland Pool.

It is intended to locate El Paso Natural Gas Company San Juan 30-6 Unit #418 at 450' from the North line and 1950' from the East line of Section 26, T-30-N, R-7-W, Rio Arriba County, New Mexico.

Extremely rough terrain in the form of steep cliffs makes it impossible to build an orthodox location in the northeast quarter of this section.

El Paso Natural Gas Company is the Unit Operator of the San Juan 30-6 Unit.

Plats showing the proposed well location and the terrain in Section 26, along with an ownership plat, are attached.

Sincerely yours,

C.A. Rector

C. A. Rector
Regional Drilling Engineer

encl.

ok
Ernie Burch
10-27-87

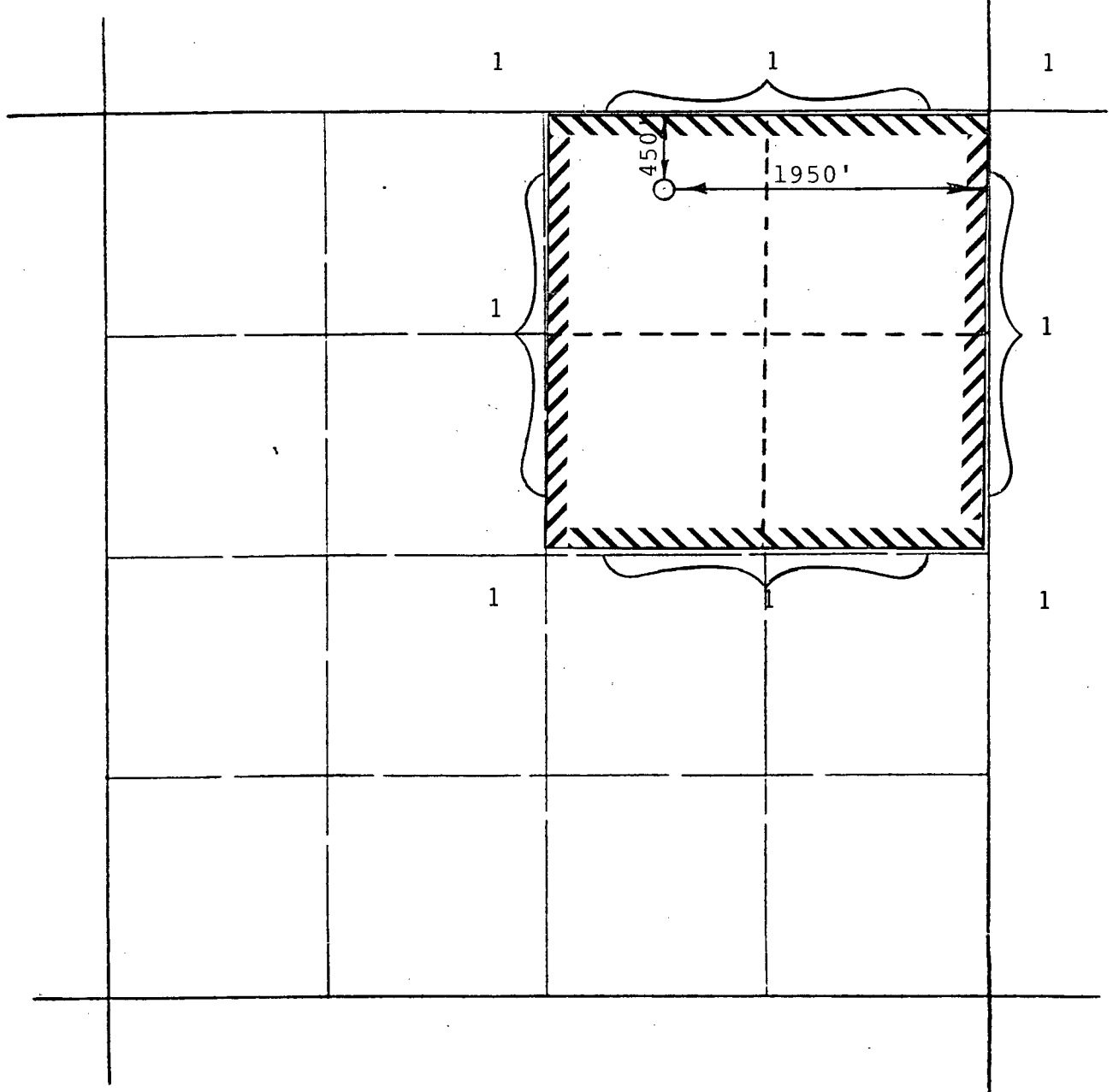
EL PASO NATURAL GAS COMPANY

Well Name San Juan 30-6 Unit #418, Undesignated Fruitland

Footage----- 450' FNL, 1950' FEL

APPLICATION FOR NON-STANDARD LOCATION

County Rio Arriba State New Mexico Section 26 Township 30N Range 7W



REMARKS:

(1) SAN JUAN 30-6 UNIT, EL PASO NATURAL GAS COMPANY-Operator

12

OIL CONSERVATION DIVISION

STATE OF NEW MEXICO
ENERGY AND MINERALS DEPARTMENTP. O. BOX 2088
SANTA FE, NEW MEXICO 87501Form C-102
Revised 10-1-78

All distances must be from the outer boundaries of the Section.

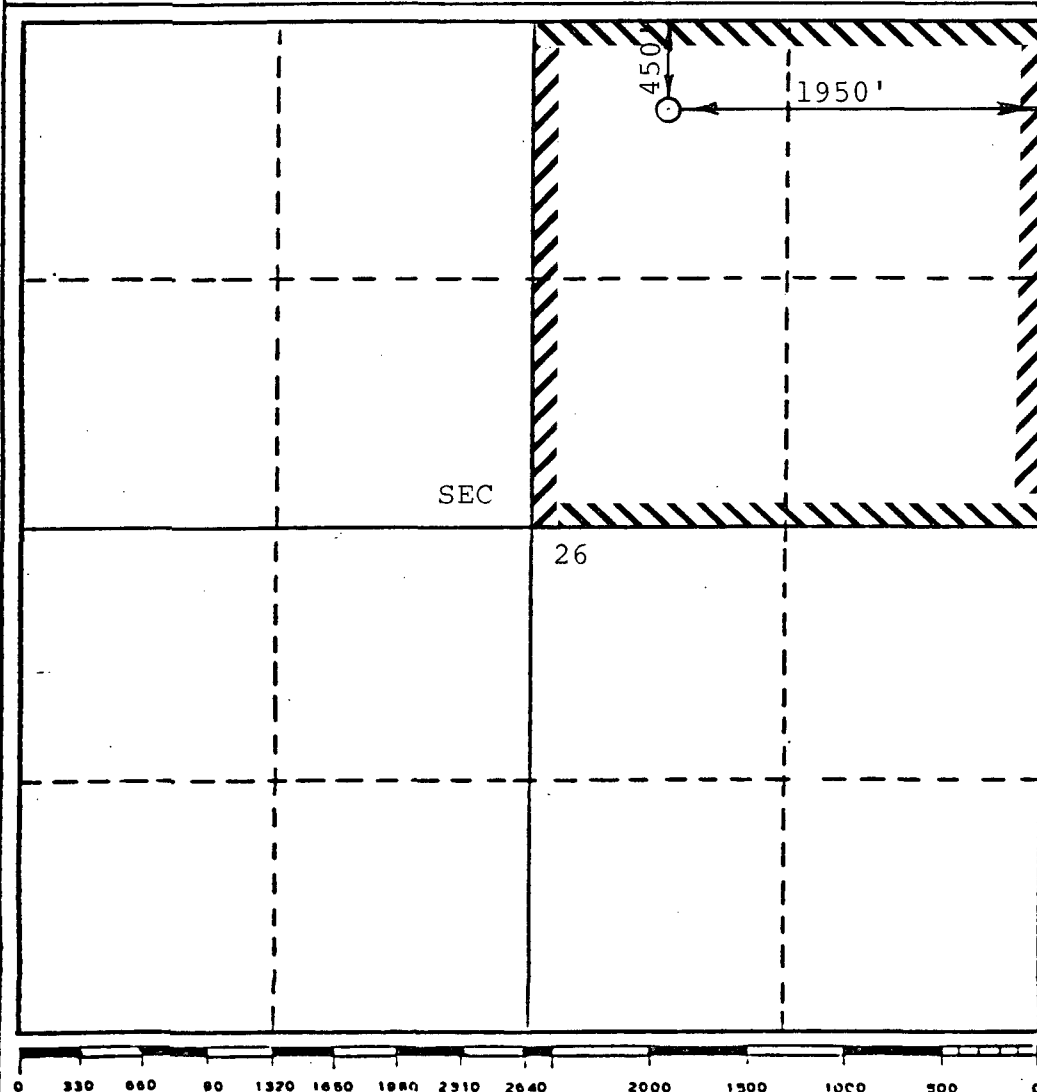
Operator EL PASO NATURAL GAS COMPANY		Lease SAN JUAN 30-6 UNIT(SF 079383)		Well No. 418
Unit Letter B	Section 26	Township 30-N	Range 7-W	County RIO ARriba
Actual Footage Location of Well: 450 feet from the NORTH line and 1950 feet from the EAST line				
Ground Level Elev. 6254	Producing Formation Fruitland	Pool Undesignated	Dedicated Acreage: 160 Acres	

1. Outline the acreage dedicated to the subject well by colored pencil or hatchure marks on the plat below.
2. If more than one lease is dedicated to the well, outline each and identify the ownership thereof (both as to working interest and royalty).
3. If more than one lease of different ownership is dedicated to the well, have the interests of all owners been consolidated by communitization, unitization, force-pooling, etc?

☒ Yes ☐ No If answer is "yes," type of consolidation unitization

If answer is "no," list the owners and tract descriptions which have actually been consolidated. (Use reverse side of this form if necessary.) _____

No allowable will be assigned to the well until all interests have been consolidated (by communitization, unitization, forced-pooling, or otherwise) or until a non-standard unit, eliminating such interests, has been approved by the Division.



CERTIFICATION

I hereby certify that the information contained herein is true and complete to the best of my knowledge and belief.

Name
Drilling Clerk

Position
El Paso Natural Gas

Company

Date

I hereby certify that the well location shown on this plat was plotted from field notes of actual surveys made by me or under my supervision, and that the same is true and correct to the best of my knowledge and belief.

OCTOBER 6, 1987

Date Surveyed
DAVID M. KELSEY

Registered Professional Engineer
and/or Land Surveyor

David M. Kelsey
Certificate No. 5855

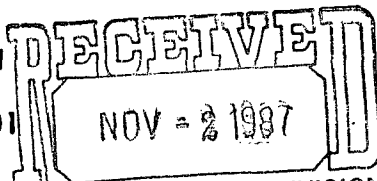


STATE OF NEW MEXICO
ENERGY AND MINERALS DEPARTMENT

OIL CONSERVATION DIVISION
AZTEC DISTRICT OFFICE

1000 RIO BRAZOS ROAD
AZTEC, NEW MEXICO 87410
(505) 334-6178

OIL CONSERVATION DIVISION
BOX 2088
SANTA FE, NEW MEXICO 87501



DATE 10-30-87

OIL CONSERVATION DIVISION
SANTA FE

RE: Proposed MC _____
Proposed DHC _____
Proposed NSL 8 _____
Proposed SWD _____
Proposed WFX _____
Proposed PMX _____

Gentlemen:

I have examined the application dated 10-21-87

for the Mission Oil, Inc. Site 306 Unit #418 B-26-30N-7W
Operator Lease and Well No. Unit, S-T-R

and my recommendations are as follows:

Approve

Yours truly,

[Signature]