

DATE IN 8/29/07	SUSPENSE	ENGINEER D. BLOKS	LOGGED 8/29/07	TYPE NSL
--------------------	----------	----------------------	-------------------	-------------

ABOVE THIS LINE FOR DIVISION USE ONLY
NEW MEXICO OIL CONSERVATION DIVISION
 - Engineering Bureau -

PTD50824151268

San Juan 30-4 #33C

ADMINISTRATIVE APPLICATION COVERSHEET

THIS COVERSHEET IS MANDATORY FOR ALL ADMINISTRATIVE APPLICATIONS FOR EXCEPTIONS TO DIVISION RULES AND REGULATIONS

Application Acronyms:

☐ [NSP-Non-Standard Proration Unit] ☐ [NSL-Non-Standard Location]
☐ [DD-Directional Drilling] ☐ [SD-Simultaneous Dedication]
☐ [DHC-Downhole Commingling] ☐ [CTB-Lease Commingling] ☐ [PLC-Pool/Lease Commingling]
☐ [PC-Pool Commingling] ☐ [OLS - Off-Lease Storage] ☐ [OLM-Off-Lease Measurement]
☐ [WFX-Waterflood Expansion] ☐ [PMX-Pressure Maintenance Expansion]
☐ [SWD-Salt Water Disposal] ☐ [IPI-Injection Pressure Increase]
☐ [EOR-Qualified Enhanced Oil Recovery Certification] ☐ [PPR-Positive Production Response]

Energizer
San Juan 30-4 #33C
5689

[1] **TYPE OF APPLICATION** - Check Those Which Apply for [A]

☐ [A] Location - Spacing Unit - Directional Drilling
☒ [X] NSL ☐ [] NSP ☐ [] DD ☐ [] SD

Check One Only for [B] and [C]

☐ [B] Commingling - Storage - Measurement
☐ [] DHC ☐ [] CTB ☐ [] PLC ☐ [] PC ☐ [] OLS ☐ [] OLM

☐ [C] Injection - Disposal - Pressure Increase - Enhanced Oil Recovery
☐ [] WFX ☐ [] PMX ☐ [] SWD ☐ [] IPI ☐ [] EOR ☐ [] PPR

2007 AUG 29 AM 11:20

RECEIVED


[2] **NOTIFICATION REQUIRED TO:** - Check Those Which Apply, or ☐ Does Not Apply

☐ [A] ☐ [] Working, Royalty or Overriding Royalty Interest Owners
☐ [B] ☒ [X] Offset Operators, Leaseholders or Surface Owner
☐ [C] ☐ [] Application is One Which Requires Published Legal Notice
☐ [D] ☐ [] Notification and/or Concurrent Approval by BLM or SLO
 U.S. Bureau of Land Management - Commissioner of Public Lands, State Land Office
☐ [E] ☐ [] For all of the above, Proof of Notification or Publication is Attached, and/or,
☐ [F] ☐ [] Waivers are Attached

[3] **INFORMATION / DATA SUBMITTED IS COMPLETE** - Statement of Understanding

I hereby certify that I, or personnel under my supervision, have read and complied with all applicable Rules and Regulations of the Oil Conservation Division. Further, I assert that the attached application for administrative approval is accurate and complete to the best of my knowledge and where applicable, verify that all interest (WI, RI, ORRI) is common. I understand that any omission of data, information or notification is cause to have the application package returned with no action taken.

Note: Statement must be completed by an individual with supervisory capacity.

David M. Poage		District Landman	8/27/07
Print or Type Name	Signature	Title	Date



August 27, 2007

Certified Mail
7005 1820 0002 8596 6357

New Mexico Oil Conservation Division
1220 South St. Francis Drive
Santa Fe, NM 87505

RE: Administrative Approval of Unorthodox Location
San Juan 30-4 #33C Well
660' FSL and 1800' FWL
Section 31, T30N, R4W
Rio Arriba County, New Mexico

Gentlemen:

Energen Resources Corporation (Energen) hereby requests Administrative Approval for an Unorthodox Location of its San Juan 30-4 #33C Mesaverde formation well under the provisions of New Mexico Oil Conservation Division, Blanco Mesaverde Gas Pool rules.

This well is located in the SW/4 of Section 31-T30N-R4W, Rio Arriba County, New Mexico and is dedicated to a spacing unit consisting of the W/2 of Section 31, (Lots 1, 2, 3, 4, E/2W/2), containing 205.88 acres. This spacing unit was approved by order R-1670, and is a very narrow spacing unit.

This well is located closer than 660' from the eastern proration unit boundary by 637'. This well is within the boundaries of the San Juan 30-4 Unit. This location was drilled due to topography and archeological issues. Energen also located this well to stay an appropriate distance from other Mesaverde wells.

Energen is the operator of the affected offsetting spacing unit, and as a result of this well being located within the Mesaverde Participating area of the San Juan 30-4 Unit, the working interest ownership of both this spacing unit and the affected spacing unit are identical. An affected owner letter is being sent out with a request for waivers within a 20 day period.

Attached is a well location plat showing dedicated acreage (C102), a plat showing the offsetting spacing unit, a topographic map and a list of offset owners.

Your favorable consideration of this request would be appreciated.

Sincerely,

A handwritten signature in black ink, appearing to read "David M. Poage".

David M. Poage
District Landman

District I
PO Box 1930, Hobbs, NM 88241-1980

District II
PO Drawer 00, Artesia, NM 88211-0719

District III
1000 Rio Brazos Rd., Aztec, NM 87410

District IV
PO Box 2088, Santa Fe, NM 87504-2088

State of New Mexico
Energy, Minerals & Natural Resources Department

OIL CONSERVATION DIVISION
PO Box 2088
Santa Fe, NM 87504-2088

Form C-102
Revised February 21, 1994
Instructions on back
Submit to Appropriate District Office
State Lease - 4 Copies
Fee Lease - 3 Copies

☐ AMENDED REPORT

WELL LOCATION AND ACREAGE DEDICATION PLAT

*API Number 30-039-27836	*Pool Code 72319	*Pool Name BLANCO MESAVERDE
*Property Code	*Property Name SAN JUAN 30-4 UNIT	*Well Number 33C
*GRID No. 162928	*Operator Name ENERGEN RESOURCES CORPORATION	*Elevation 7675'

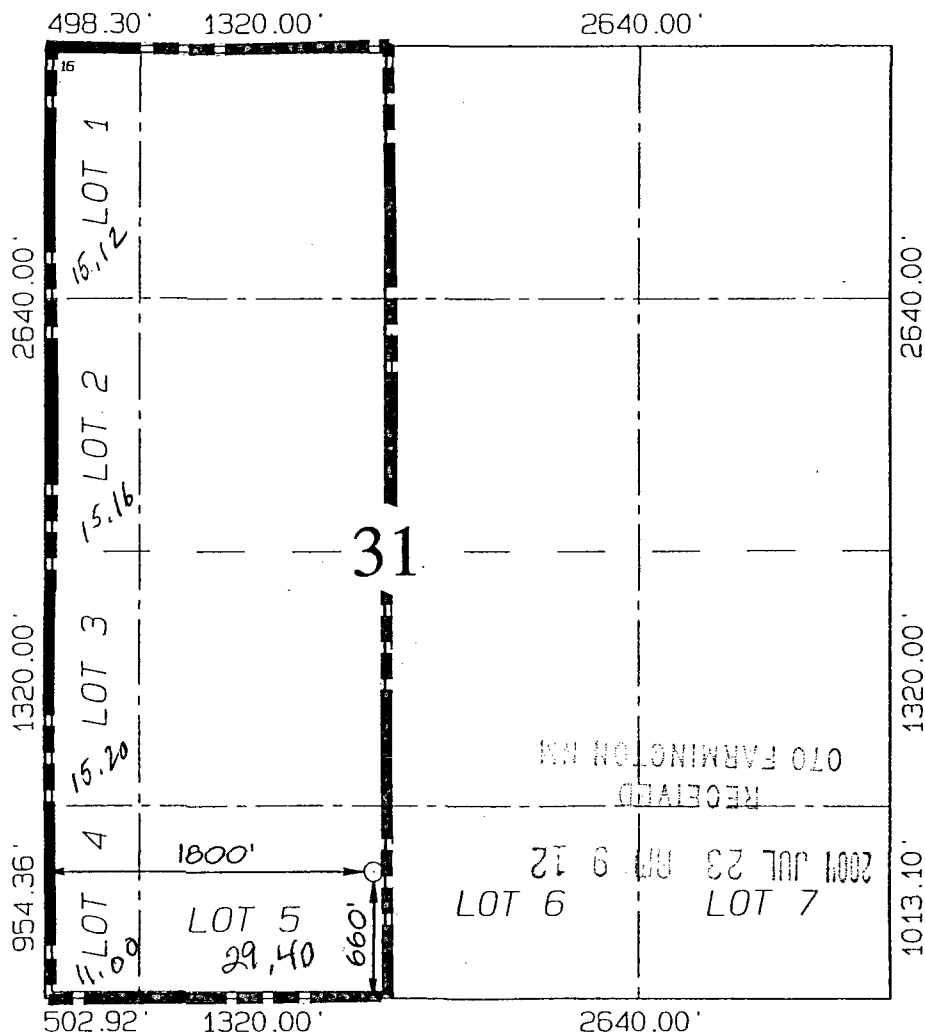
¹⁰ Surface Location

UL or lot no.	Section	Township	Range	Lot Idn	Feet from the	North/South line	Feet from the	East/West line	County
N	31	30N	4W		660	SOUTH	1800	WEST	RIO ARriba

¹¹ Bottom Hole Location If Different From Surface

UL or lot no.	Section	Township	Range	Lot Idn	Feet from the	North/South line	Feet from the	East/West line	County
¹² Dedicated Acres 205.88 Acres - W/2					¹³ Joint or Infill	¹⁴ Consolidation Code	¹⁵ Order No.		

NO ALLOWABLE WILL BE ASSIGNED TO THIS COMPLETION UNTIL ALL INTERESTS HAVE BEEN CONSOLIDATED
OR A NON-STANDARD UNIT HAS BEEN APPROVED BY THE DIVISION



¹⁷ OPERATOR CERTIFICATION

I hereby certify that the information
contained herein is true and complete
to the best of my knowledge and belief

Doug Thomas
Signature
Doug Thomas
Printed Name
Drilling Superintendent
Title
7/16/04
Date

¹⁸ SURVEYOR CERTIFICATION

I hereby certify that the well location
shown on this plat was plotted from field
notes of actual surveys made by me or under
my supervision, and that the same is true
and correct to the best of my belief.


Date of Survey: APRIL 16, 2004

Signature and Seal of Professional Surveyor



JASON C. EDWARDS
Certificate Number 15269

San Juan 30-4 #33C
W/2 Section 31-T30N-R4W
Rio Arriba County, New Mexico
Offset Operators Plat



Well File Search - Select API Number to View

Please select the API Number you wish to view from the list below by clicking the radio button next to the API Number. Then click the "Continue" button to see the thumbnails for the API you selected.

The search results are broken out by groups of 25 on each page. Switching pages can be done by clicking the "Next 25" or "Previous 25" links.

8 Records Found

Displaying Screen 1 of 1

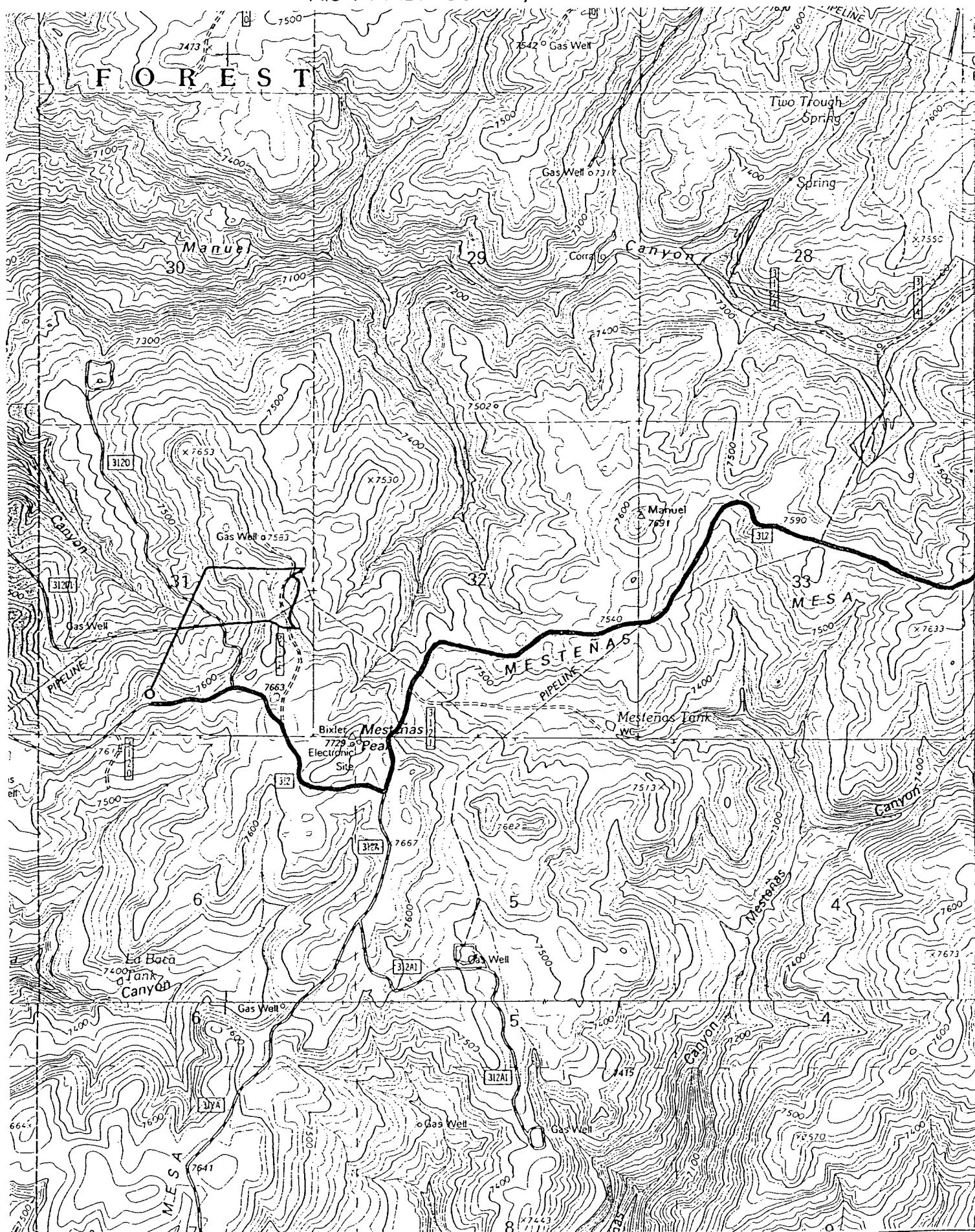
- | API Number | ULSTR | Footages |
|---|--------------|---------------------|
| <input type="radio"/> 3003907728 | H -31-30N-4W | 1700 FNL & 890 FEL |
| Well Name & Number: SAN JUAN 30 4 UNIT No. 028 | | |
| Operator: ENERGEN RESOURCES CORPORATION | | |
| <input type="radio"/> 3003926144 | C -31-30N-4W | 830 FNL & 820 FWL |
| Well Name & Number: SAN JUAN 30 4 UNIT No. 033A | | |
| Operator: ENERGEN RESOURCES CORPORATION | | |
| <input type="radio"/> 3003926318 | J -31-30N-4W | 1530 FSL & 1665 FEL |
| Well Name & Number: SAN JUAN 30 4 UNIT No. 028A | | |
| Operator: ENERGEN RESOURCES CORPORATION | | |
| <input type="radio"/> 3003926655 | F -31-30N-4W | 1725 FNL & 1710 FWL |
| Well Name & Number: SAN JUAN 30 4 UNIT No. 033B | | |
| Operator: ENERGEN RESOURCES CORPORATION | | |
| <input type="radio"/> 3003927090 | P -31-30N-4W | 660 FSL & 660 FEL |
| Well Name & Number: SAN JUAN 30 4 UNIT No. 028B | | |
| Operator: ENERGEN RESOURCES CORPORATION | | |
| <input type="radio"/> 3003927816 | B -31-30N-4W | 320 FNL & 1615 FEL |
| Well Name & Number: SAN JUAN 30 4 UNIT No. 028C | | |
| Operator: ENERGEN RESOURCES CORPORATION | | |
| <input type="radio"/> 3003927836 | N -31-30N-4W | 660 FSL & 1800 FWL |
| Well Name & Number: SAN JUAN 30 4 UNIT No. 033C | | |
| Operator: ENERGEN RESOURCES CORPORATION | | |
| <input type="radio"/> 3003982387 | K -31-30N-4W | 1590 FSL & 1110 FWL |
| Well Name & Number: SAN JUAN 30 4 UNIT No. 033 | | |
| Operator: ENERGEN RESOURCES CORPORATION | | |

8 Records Found

Displaying Screen 1 of 1

[Continue](#)[Go Back](#)

660' FSL & 1800' FWL, SECTION 31, T30N, R4W, N.M.P.M.
RIO ARRIBA COUNTY, NEW MEXICO



**San Juan 30-4 Unit #33C
Administrative Approval of Unorthodox Location
Affected Owners**

JABCO, LLP

Attn: Debra Coughlin
c/o Nations Bank of Texas, N.A.
P. O. Box 2546
Fort Worth, TX 76113-2546

ConocoPhillips Company

Attn: Ms. Cherylene Charley
PO Box 4289
Farmington, NM 87499

Navatex Energy, LP

Zia Data Search Corporation
Oil & Gas Accounting Services
P. O. Drawer 2188
Roswell, NM 88202

Rio Aribagas

c/o Eddy Dreyer Management Co., as
Agent
4925 Greenville Avenue Suite 900
Dallas, TX 75206

Thomas P. Tinnin

Attn: Mr. Tinnin
2303 Candelaria Road, NW
Albuquerque, NM 87107

**Tinnin Law Firm, A Professional
Corporation**

500 Marquette, NW, Suite 1300
Albuquerque, NM 87102

T. H. McElvain Oil & Gas

Attn: Rick Harris
1050 17th Street, Suite 1800
Denver, CO 80265

RECEIVED
2007 AUG 31 PM 2 16

August 27, 2007

Certified Mail
7005 1820 0002 8596 6401

Tinnin Law Firm, A Professional Corporation
500 Marquette, NW, Suite 1300
Albuquerque, NM 87102

Re: Administrative Approval of Unorthodox Location
San Juan 30-4 #33C
660' FSL and 1800' FWL
Section 31-T30N-R4W
Rio Arriba County, New Mexico

Dear Mr. Tinnin:

Energen Resources Corporation (Energen) has filed with the New Mexico Oil Conservation Division (NMOCD), an application for the Administrative Approval of an Unorthodox location for its San Juan 30-4 #33C well. A copy of the application has been attached for your review.

If you have no objection to this unorthodox location, please sign the three copies of the attached waiver and within twenty (20) days of the receipt of this letter, return one (1) executed copy to the NMOCD at 1220 South Francis Drive, Santa Fe, New Mexico 87505, one (1) copy to our office and retain one (1) copy for your files.

Your cooperation in this matter is appreciated.

Sincerely,



David M. Poage
District Landman

DP/gb

WAIVER

Tinnin Law Firm, L.L.C. hereby waives objection to the above referenced Application for Unorthodox Location for Energen Resources Corporation's San Juan 30-4 #33C well.

Date: 8/29/07 By: Tinnin Law Firm, L.L.C.

Cc: OGD/Aztec Office, BLM-Farmington office, Offset operators



August 27, 2007

Certified Mail
7005 1820 0002 8596 6364

Navatex Energy, LP
Zia Data Search Corporation
Oil & Gas Accounting Services
P. O. Drawer 2188
Roswell, NM 88202

Re: Administrative Approval of Unorthodox Location
San Juan 30-4 #33C
660' FSL and 1800' FWL
Section 31-T30N-R4W
Rio Arriba County, New Mexico

RECEIVED
2007 SEP 10 PM 12:09

Dear Accounting Services:

Energen Resources Corporation (Energen) has filed with the New Mexico Oil Conservation Division (NMOCD), an application for the Administrative Approval of an Unorthodox location for its San Juan 30-4 #33C well. A copy of the application has been attached for your review.

If you have no objection to this unorthodox location, please sign the three copies of the attached waiver and within twenty (20) days of the receipt of this letter, return one (1) executed copy to the NMOCD at 1220 South Francis Drive, Santa Fe, New Mexico 87505, one (1) copy to our office and retain one (1) copy for your files.

Your cooperation in this matter is appreciated.

Sincerely,

David M. Poage
District Landman

DP/gb

WAIVER

Navatex Energy L.P. hereby waives objection to the above referenced Application for Unorthodox Location for Energen Resources Corporation's San Juan 30-4 #33C well.

Date: 9/4/07 By: Agent / [Signature]
Cc: OCD-Aztec Office, BLM-Farmington office, Offset operators

DATE IN 9/10/07	SUSPENSE	ENGINEER D. BROOKS	LOGGED 9/10/07	TYPE PTDSN 725361017
--------------------	----------	-----------------------	-------------------	-------------------------

ABOVE THIS LINE FOR DIVISION USE ONLY

NEW MEXICO OIL CONSERVATION DIVISION

- Engineering Bureau -

San Juan 30-4 #33C

ADMINISTRATIVE APPLICATION COVERSHEET

THIS COVERSHEET IS MANDATORY FOR ALL ADMINISTRATIVE APPLICATIONS FOR EXCEPTIONS TO DIVISION RULES AND REGULATIONS

Application Acronyms:

[NSP-Non-Standard Proration Unit] [NSL-Non-Standard Location]
 [DD-Directional Drilling] [SD-Simultaneous Dedication]
 [DHC-Downhole Commingling] [CTB-Lease Commingling] [PLC-Pool/Lease Commingling]
 [PC-Pool Commingling] [OLS - Off-Lease Storage] [OLM-Off-Lease Measurement]
 [WFX-Waterflood Expansion] [PMX-Pressure Maintenance Expansion]
 [SWD-Salt Water Disposal] [IPI-Injection Pressure Increase]
 [EOR-Qualified Enhanced Oil Recovery Certification] [PPR-Positive Production Response]

[1] TYPE OF APPLICATION - Check Those Which Apply for [A]

[A] Location - Spacing Unit - Directional Drilling
 [X] NSL [] NSP [] DD [] SD

Check One Only for [B] and [C]

[B] Commingling - Storage - Measurement
 [] DHC [] CTB [] PLC [] PC [] OLS [] OLM

[C] Injection - Disposal - Pressure Increase - Enhanced Oil Recovery
 [] WFX [] PMX [] SWD [] IPI [] EOR [] PPR

[2] NOTIFICATION REQUIRED TO: - Check Those Which Apply, or ☐ Does Not Apply

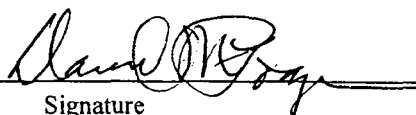
[A] [] Working, Royalty or Overriding Royalty Interest Owners
 [B] [X] Offset Operators, Leaseholders or Surface Owner
 [C] [] Application is One Which Requires Published Legal Notice
 [D] [] Notification and/or Concurrent Approval by BLM or SLO
 U.S. Bureau of Land Management - Commissioner of Public Lands, State Land Office
 [E] [] For all of the above, Proof of Notification or Publication is Attached, and/or,
 [F] [] Waivers are Attached

[3] INFORMATION / DATA SUBMITTED IS COMPLETE - Statement of Understanding

I hereby certify that I, or personnel under my supervision, have read and complied with all applicable Rules and Regulations of the Oil Conservation Division. Further, I assert that the attached application for administrative approval is accurate and complete to the best of my knowledge and where applicable, verify that all interest (WI, RI, ORRI) is common. I understand that any omission of data, information or notification is cause to have the application package returned with no action taken.

Note: Statement must be completed by an individual with supervisory capacity.

David M. Poage
Print or Type Name


Signature

District Landman
Title

8/27/07
Date



August 27, 2007

Certified Mail
7005 1820 0002 8596 6357

New Mexico Oil Conservation Division
1220 South St. Francis Drive
Santa Fe, NM 87505

RE: Administrative Approval of Unorthodox Location
San Juan 30-4 #33C Well
660' FSL and 1800' FWL
Section 31, T30N, R4W
Rio Arriba County, New Mexico

Gentlemen:

Energen Resources Corporation (Energen) hereby requests Administrative Approval for an Unorthodox Location of its San Juan 30-4 #33C Mesaverde formation well under the provisions of New Mexico Oil Conservation Division, Blanco Mesaverde Gas Pool rules.

This well is located in the SW/4 of Section 31-T30N-R4W, Rio Arriba County, New Mexico and is dedicated to a spacing unit consisting of the W/2 of Section 31, (Lots 1, 2, 3, 4, E/2W/2), containing 205.88 acres. This spacing unit was approved by order R-1670, and is a very narrow spacing unit.

This well is located closer than 660' from the eastern proration unit boundary by 637'. This well is within the boundaries of the San Juan 30-4 Unit. This location was drilled due to topography and archeological issues. Energen also located this well to stay an appropriate distance from other Mesaverde wells.

Energen is the operator of the affected offsetting spacing unit, and as a result of this well being located within the Mesaverde Participating area of the San Juan 30-4 Unit, the working interest ownership of both this spacing unit and the affected spacing unit are identical. An affected owner letter is being sent out with a request for waivers within a 20 day period.

Attached is a well location plat showing dedicated acreage (C102), a plat showing the offsetting spacing unit, a topographic map and a list of offset owners.

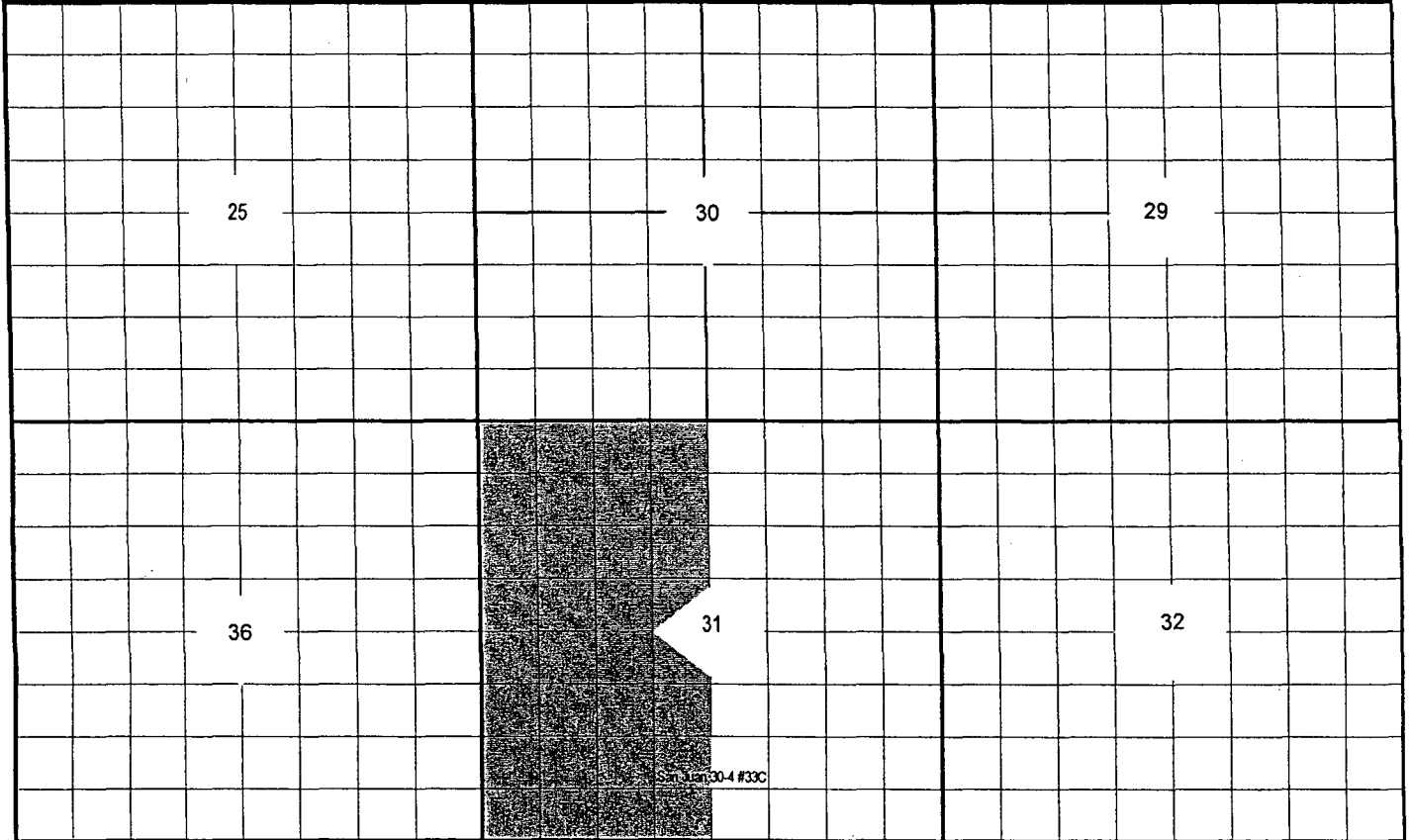
Your favorable consideration of this request would be appreciated.

Sincerely,

A handwritten signature in black ink, appearing to read "David M. Poage", written over a horizontal line.

David M. Poage
District Landman

San Juan 30-4 #33C
W/2 Section 31-T30N-R4W
Rio Arriba County, New Mexico
Offset Operators Plat



District II
PO Drawer 00, Artesia, NM 88211-0719

District III
1000 Rio Brazos Rd., Aztec, NM 87410

District IV
PO Box 2088, Santa Fe, NM 87504-2088

OIL CONSERVATION DIVISION
PO Box 2088
Santa Fe, NM 87504-2088

☐ AMENDED REPORT

WELL LOCATION AND ACREAGE DEDICATION PLAT

*API Number	*Pool Code 72319	*Pool Name BLANCO MESAVERDE
*Property Code	*Property Name SAN JUAN 30-4 UNIT	*Well Number 33C
*OGRID No. 162928	*Operator Name ENERGEN RESOURCES CORPORATION	*Elevation 7675'

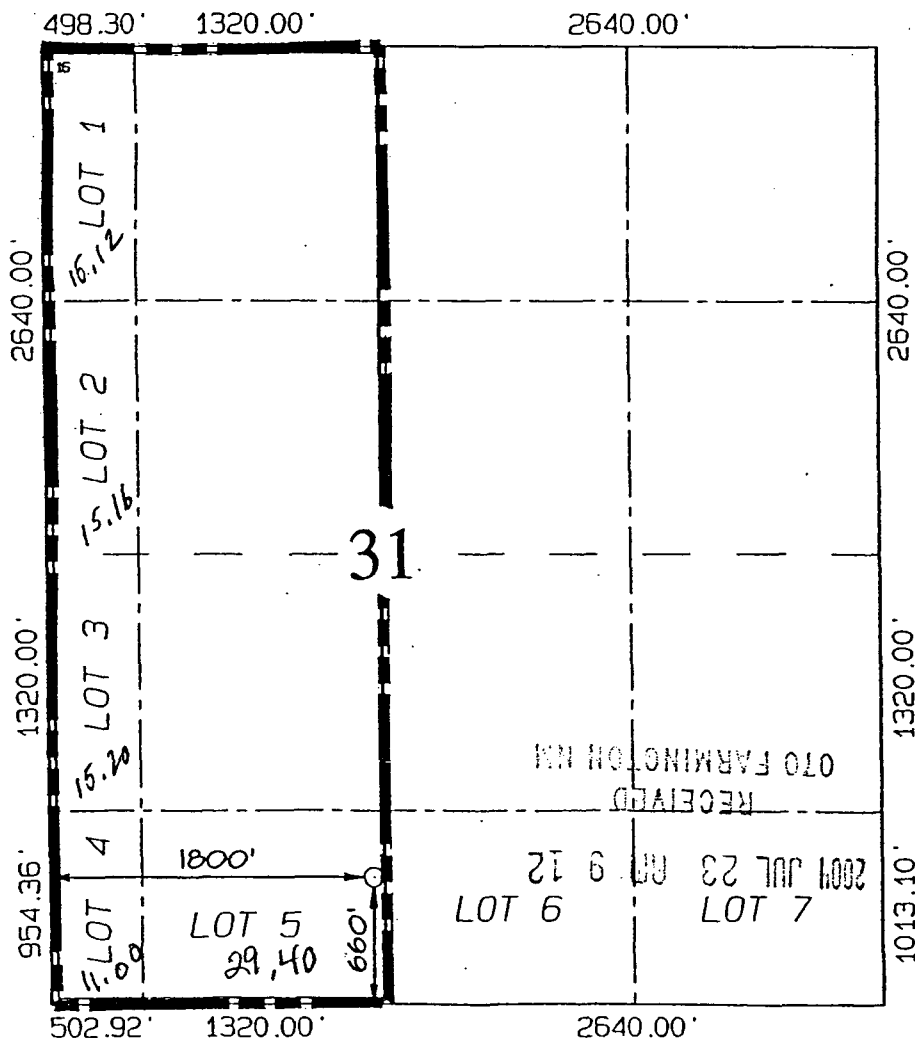
¹⁰ Surface Location

UL or Lot no.	Section	Township	Range	Lot Idn	Feet from the	North/South line	Feet from the	East/West line	County
N	31	30N	4W		660	SOUTH	1800	WEST	RIO ARIBA

¹¹Bottom Hole Location If Different From Surface

UL or lot no.	Section	Township	Range	Lot Idn	Feet from the	North/South line.	Feet from the	East/West line	County
¹² Dedicated Acres 205.88 Acres - W/2					¹³ Joint or Infill	¹⁴ Consolidation Code	¹⁵ Order No.		

NO ALLOWABLE WILL BE ASSIGNED TO THIS COMPLETION UNTIL ALL INTERESTS HAVE BEEN CONSOLIDATED
OR A NON-STANDARD UNIT HAS BEEN APPROVED BY THE DIVISION



17 OPERATOR CERTIFICATION

I hereby certify that the information contained herein is true and complete to the best of my knowledge and belief

Doug Thomas
Signature
Doug Thomas

Printed Name
Drilling Superintendent

Title _____
Date 7/16/04

16 SURVEYOR CERTIFICATION

I hereby certify that the well location shown on this plat was plotted from field notes of actual surveys made by me or under my supervision, and that the same is true and correct to the best of my belief.

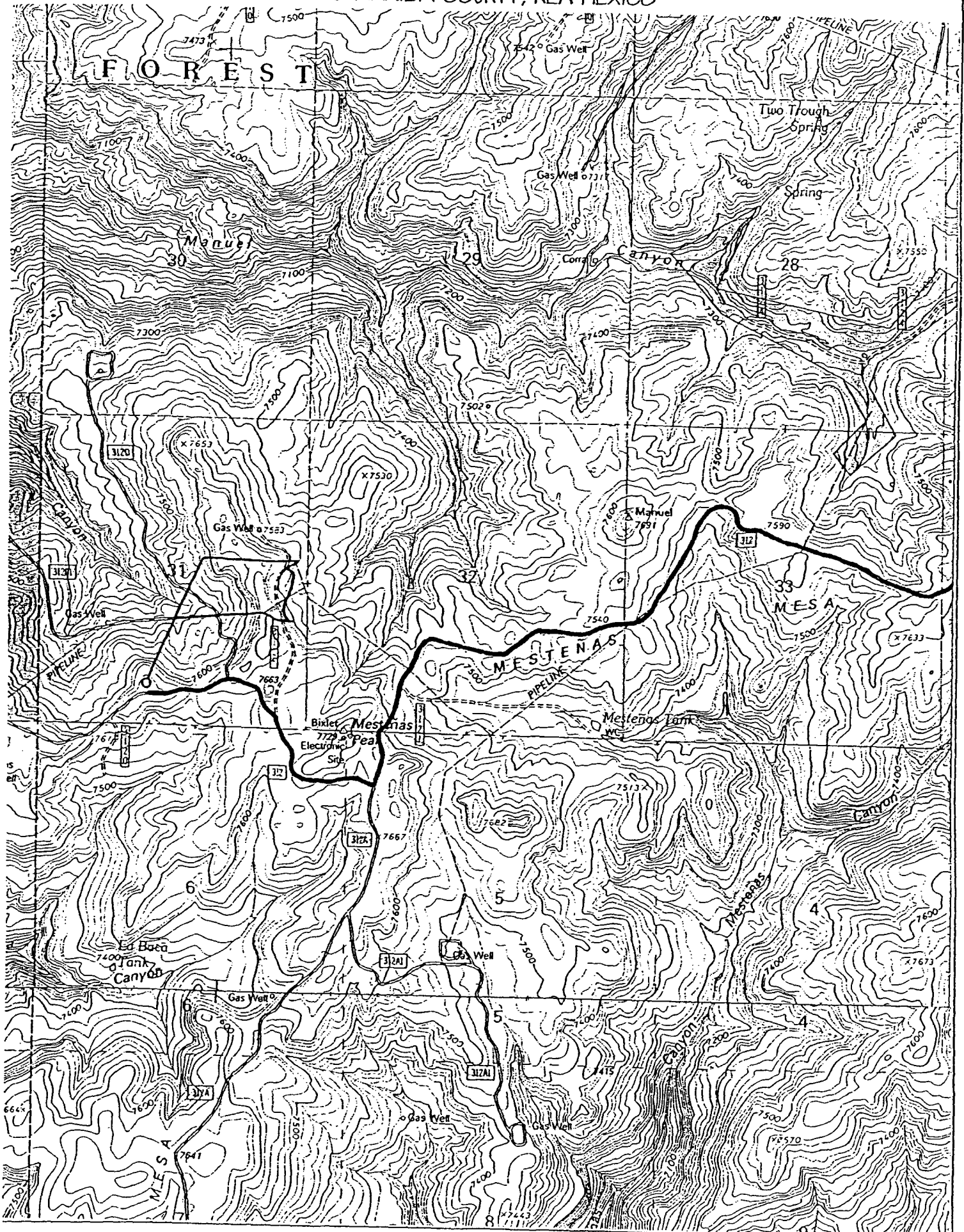
Date of Survey: APRIL 16, 2004

Signature and Seal of Professional Surveyor



JASON C. EDWARDS
Certificate Number 15269

ENERGEN RESOURCES CORPORATION SAN JUAN 30-4 UNIT #33C
660' FSL & 1800' FWL, SECTION 31, T30N, R4W, N.M.P.M.
RIO ARriba COUNTY, NEW MEXICO



**San Juan 30-4 Unit #33C
Administrative Approval of Unorthodox Location
Affected Owners**

JABCO, LLP

Attn: Debra Coughlin
c/o Nations Bank of Texas, N.A.
P. O. Box 2546
Fort Worth, TX 76113-2546

ConocoPhillips Company

Attn: Ms. Cherylene Charley
PO Box 4289
Farmington, NM 87499

Navatex Energy, LP

Zia Data Search Corporation
Oil & Gas Accounting Services
P. O. Drawer 2188
Roswell, NM 88202

Rio Aribagas

c/o Eddye Dreyer Management Co., as
Agent
4925 Greenville Avenue Suite 900
Dallas, TX 75206

Thomas P. Tinnin

Attn: Mr. Tinnin
2303 Candelaria Road, NW
Albuquerque, NM 87107

**Tinnin Law Firm, A Professional
Corporation**

500 Marquette, NW, Suite 1300
Albuquerque, NM 87102

T. H. McElvain Oil & Gas

Attn: Rick Harris
1050 17th Street, Suite 1800
Denver, CO 80265

RECEIVED
2007 SEP 10 PM 12 12

August 27, 2007

Certified Mail
7005 1820 0002 8596 6371

Rio Arribas
c/o Eddy Dreyer Management Co., as Agent
4925 Greenville Avenue Suite 900
Dallas, TX 75203

Re: Administrative Approval of Unorthodox Location
San Juan 30-4 #33C
660' FSL and 1800' FWL
Section 31-T30N-R4W
Rio Arriba County, New Mexico

Dear Ms. Dreyer:

Energen Resources Corporation (Energen) has filed with the New Mexico Oil Conservation Division (NMOCD), an application for the Administrative Approval of an Unorthodox location for its San Juan 30-4 #33C well. A copy of the application has been attached for your review.

If you have no objection to this unorthodox location, please sign the three copies of the attached waiver and within twenty (20) days of the receipt of this letter, return one (1) executed copy to the NMOCD at 1220 South Francis Drive, Santa Fe, New Mexico 87505, one (1) copy to our office and retain one (1) copy for your files.

Your cooperation in this matter is appreciated.

Sincerely,



David M. Poage
District Landman

DP/gb

WAIVER

Rio Arribas Ltd hereby waives objection to the above referenced Application for Unorthodox Location for Energen Resources Corporation's San Juan 30-4 #33C well.

Date: 8/31/07 By: Eddy Dreyer Agent
Cc: OCD-Aztec Office, BLM-Farmington office, Offset operators

RECEIVED
RECEIVED
2007 SEP 24 PM 1 10
2007 SEP 24 PM 1 10

August 27, 2007

Certified Mail
7005 1820 0002 8596 6418

T.H. McElvain Oil & Gas
Attn: Mr. Rick Harris
1050 17th Street, Suite 1800
Denver, CO 80265

Re: Administrative Approval of Unorthodox Location
San Juan 30-4 #33C
660' FSL and 1800' FWL
Section 31-T30N-R4W
Rio Arriba County, New Mexico

Dear Mr. Harris:

Energen Resources Corporation (Energen) has filed with the New Mexico Oil Conservation Division (NMOCD), an application for the Administrative Approval of an Unorthodox location for its San Juan 30-4 #33C well. A copy of the application has been attached for your review.

If you have no objection to this unorthodox location, please sign the three copies of the attached waiver and within twenty (20) days of the receipt of this letter, return one (1) executed copy to the NMOCD at 1220 South Francis Drive, Santa Fe, New Mexico 87505, one (1) copy to our office and retain one (1) copy for your files.

Your cooperation in this matter is appreciated.

Sincerely,

David M. Poage
District Landman

DP/gb

WAIVER

T.H. McElvain Oil & Gas Limited Partnership
By: McElvain Oil & Gas Properties Inc., General Partner

_____ hereby waives objection to the above referenced Application for Unorthodox Location for Energen Resources Corporation's San Juan 30-4 #33C well.

Date: 9/18/07 By: [Signature]
Cc: OCD-Aztec Office, BLM-Farmington office, Offset operators

David W. Siple
Vice President, Land