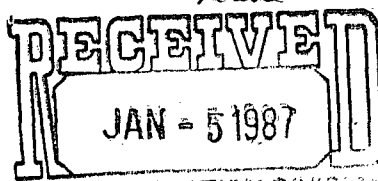


Release Date: January 25, 1988

B4 APC



BRANA CORPORATION
CONSULTING PETROLEUM ENGINEERS
FIRST INTERSTATE BLDG. SUITE 1223
320 GOLD AVENUE, S.W.
ALBUQUERQUE, NEW MEXICO 87102

MORRIS B. JONES
OIL CONSERVATION DIVISION
PRESIDENT SANTA FE

TELEPHONE
505 - 247-8393

NSL (SD) - 2465

RULE-104 F(2)

January 4, 1988

Blackeye Mesaverte Pool

Mr. William J. LeMay, Director
State of New Mexico
Energy, Minerals and Natural Resources Department
Oil Conservation Division
Post Office Box 2088
Santa Fe, New Mexico 87501

The NW 1/4 NW 1/4 of said
Section 32 shall be dedicated
to the proposed well and
to the existing Jaco No.
55 & and Jaco No. 58.

Dear Mr. LeMay:

I would like to request administrative approval of an unorthodox
location for the following well:

Operator: Marjorie M. & Robert M. Wilkinson
Well Locn: Jaco #3, 600' fml and 1100' fwl of
sec. 32, T 20N, R 9W, McKinley Cpnuty.

The variance from standard spacing is caused by a large
evaporative pond as shown on the attached C-102 form. There
are two producing wells on this proration unit, both wells
owned by Wilkinson.

All owners of leases offsetting this spacing unit have been
notified of this request by certified mail on this date. A
copy of this application has also been sent to each lease owner.

Very truly yours,

Morris B. Jones,
President

MBJ:eh

CC: Marjorie M. & Robert M. Wilkinson

Cerrillos Land Company
Enko Development Company
Bureau of Land Management

NO. OF COPIES RECEIVED	
DISTRIBUTION	
SANTA FE	
FILE	
U.S.G.S.	
LAND OFFICE	
OPERATOR	

NEW MEXICO OIL CONSERVATION COMMISSION

Form C-101
Revised 1-1-65

5A. Indicate Type of Lease
STATE <input checked="" type="checkbox"/> FEE <input type="checkbox"/>
5. State Oil & Gas Lease No.
K 2462-5

APPLICATION FOR PERMIT TO DRILL, DEEPEN, OR PLUG BACK

1a. Type of Work		7. Unit Agreement Name	
b. Type of Well OIL WELL <input checked="" type="checkbox"/> GAS WELL <input type="checkbox"/> OTHER <input type="checkbox"/> DRILL <input checked="" type="checkbox"/> DEEPEN <input type="checkbox"/> PLUG BACK <input type="checkbox"/> SINGLE ZONE <input checked="" type="checkbox"/> MULTIPLE ZONE <input type="checkbox"/>		8. Farm or Lease Name Jaco	
2. Name of Operator Marjorie M & Robert M. Wilkinson		9. Well No. 3	
3. Address of Operator Brana Corporation 320 Gold Ave, S.W., 1223 First Interstate Bldg, Albuq, NM 87102		10. Field and Pool, or Wildcat Blackeye MV	
4. Location of Well UNIT LETTER <u>D</u> LOCATED <u>600'</u> FEET FROM THE <u>North</u> LINE AND <u>1100'</u> FEET FROM THE <u>West</u> LINE OF SEC. <u>32</u> TWP. <u>20N</u> RGE. <u>9W</u> NMPM		12. County McKinley	
19. Proposed Depth 1065		19A. Formation Menefee MV	
20. Rotary or C.T. RT		21. Elevations (Show whether DF, RT, etc.) 6515 ungr. grnd	
21A. Kind & Status Plug. Bond One well		21B. Drilling Contractor Brana Corporation	
22. Approx. Date Work will start February 1, 1988			

23.

PROPOSED CASING AND CEMENT PROGRAM

SIZE OF HOLE	SIZE OF CASING	WEIGHT PER FOOT	SETTING DEPTH	SACKS OF CEMENT	EST. TOP
12 1/4	8 5/8	20	30	15sxs	Circ.
6 1/2	4 1/2	9.5	1045	30sxs	800'

Plan to drill with water base mud to a TD of 1065' and run electric logs.
If Menefee is productive, will set 4 1/2" casing at 1045' and complete open hole.

Administrative approval for unorthodox location was made on January 4, 1988.

IN ABOVE SPACE DESCRIBE PROPOSED PROGRAM: IF PROPOSAL IS TO DEEPEN OR PLUG BACK, GIVE DATA ON PRESENT PRODUCTIVE ZONE AND PROPOSED NEW PRODUCTIVE ZONE. GIVE BLOWOUT PREVENTER PROGRAM, IF ANY.

I hereby certify that the information above is true and complete to the best of my knowledge and belief.

Signed Morris B. Jones Title Morris B. Jones, Engineer Date January 4, 1988
(This space for State Use)

APPROVED BY _____ TITLE _____ DATE _____

CONDITIONS OF APPROVAL, IF ANY:

OIL CONSERVATION DIVISION

STATE OF NEW MEXICO
ENERGY AND MINERALS DEPARTMENT

P. O. BOX 2088

SANTA FE, NEW MEXICO 87501

Form C-102
Revised 10-1-78

All distances must be from the outer boundaries of the Section.

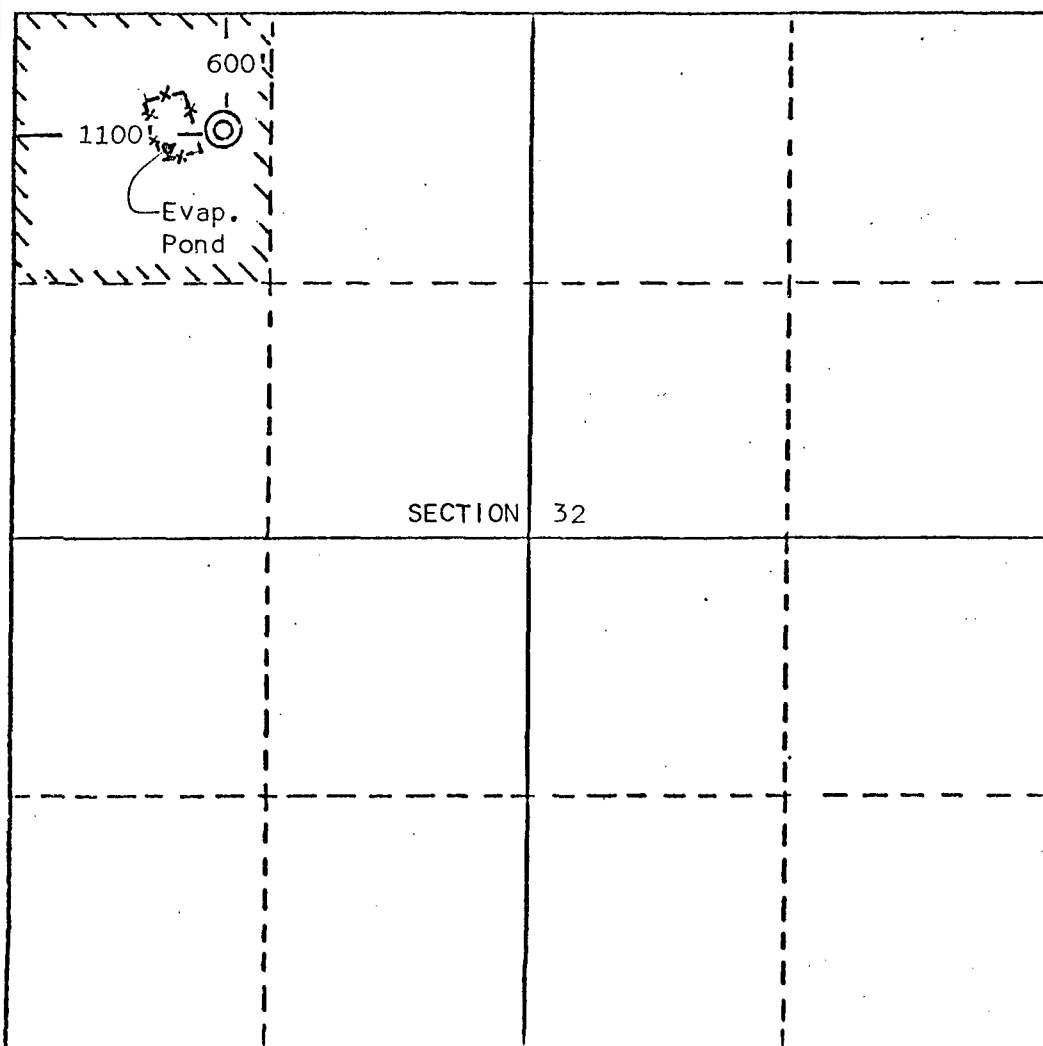
Operator Marjorie M. & Robert M. Wilkinson			Lease Jaco		Well No. 3
Unit Letter D	Section 32	Township 20 North	Range 9 West	County McKinley	
Actual Footage Location of Well: 600 feet from the North line and 1100 feet from the West line					
Ground Level Elev. 6515	Producing Formation Menefee (MV)		Pool Blackeye Mesaverde	Dedicated Acreage: 40.00 Acres	

1. Outline the acreage dedicated to the subject well by colored pencil or hatchure marks on the plat below.
2. If more than one lease is dedicated to the well, outline each and identify the ownership thereof (both as to working interest and royalty).
3. If more than one lease of different ownership is dedicated to the well, have the interests of all owners been consolidated by communitization, unitization, force-pooling, etc?

☐ Yes ☐ No If answer is "yes," type of consolidation _____

If answer is "no," list the owners and tract descriptions which have actually been consolidated. (Use reverse side of this form if necessary.) _____

No allowable will be assigned to the well until all interests have been consolidated (by communitization, unitization, forced-pooling, or otherwise) or until a non-standard unit, eliminating such interests, has been approved by the Division.



CERTIFICATION

I hereby certify that the information contained herein is true and complete to the best of my knowledge and belief.

Morris B. Jones, Engineer

Name

Position

Brana Corporation

Company

December 29, 1987

Date

I have surveyed the well location shown on this plat and from field notes of actual surveys made by me or under my supervision, and that the same is true and correct to the best of my knowledge and belief.

Date Surveyed

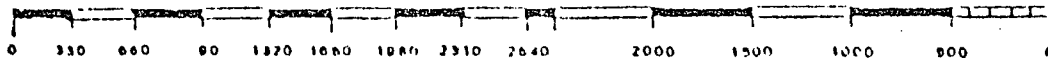
December 23, 1987

Registered Professional Engineer
and/or Land Surveyor

Edgar L. Risenhoover

Certificate No. 5979

Edgar L. Risenhoover, L.S.



**NEW MEXICO OIL CONSERVATION COMMISSION
WELL LOCATION AND ACREAGE DEDICATION PLAT**

Form C-102
Supersedes C-128
Effective 1-1-65

All distances must be from the outer boundaries of the Section.

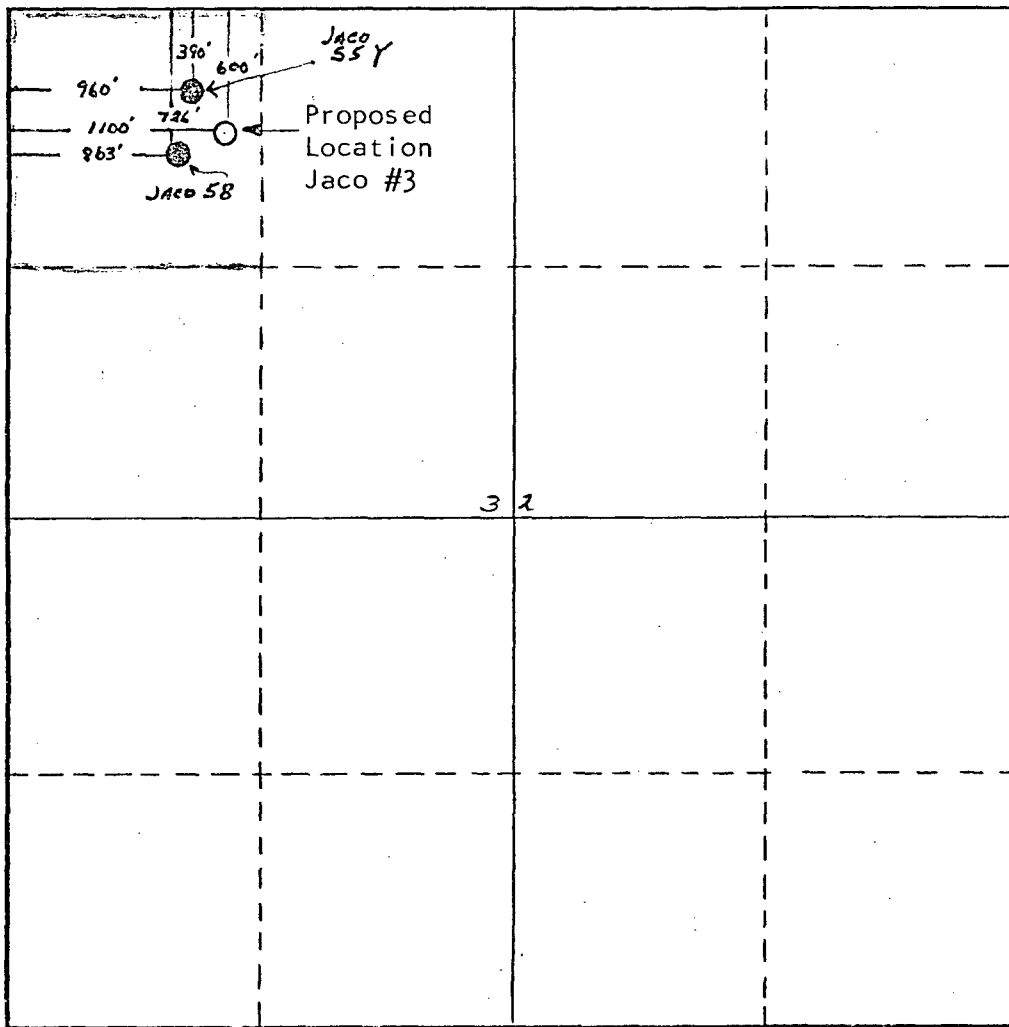
Operator			Lease		Well No.
Unit Letter	Section	Township	Range	County	
Actual Footage Location of Well:					
feet from the		line and	feet from the		line
Ground Level Elev:	Producing Formation	Pool	Dedicated Acreage:		
					Acres

1. Outline the acreage dedicated to the subject well by colored pencil or hachure marks on the plat below.
2. If more than one lease is dedicated to the well, outline each and identify the ownership thereof (both as to working interest and royalty).
3. If more than one lease of different ownership is dedicated to the well, have the interests of all owners been consolidated by communitization, unitization, force-pooling, etc?

☐ Yes ☐ No If answer is "yes," type of consolidation _____

If answer is "no," list the owners and tract descriptions which have actually been consolidated. (Use reverse side of this form if necessary.) _____

No allowable will be assigned to the well until all interests have been consolidated (by communitization, unitization, forced-pooling, or otherwise) or until a non-standard unit, eliminating such interests, has been approved by the Commission.



CERTIFICATION

I hereby certify that the information contained herein is true and complete to the best of my knowledge and belief.

Name

Position

Company

Date

I hereby certify that the well location shown on this plat was plotted from field notes of actual surveys made by me or under my supervision, and that the same is true and correct to the best of my knowledge and belief.

Date Surveyed

Registered Professional Engineer
and/or Land Surveyor

Certificate No.



FEDERAL ABSTRACT COMPANY

P. O. BOX 2200

SANTA FE, NEW MEXICO 87501

RED - STATE LAND

BLUE - FEE LAND

TWP. 20 N. R. 9 W. N.M.P.M.

McKinley COUNTY

DATE 12/30/87

OWNERSHIP

6	5	4	3	2	1
7	8	9	10	11	12
18	17	16	15	14	13
19	20	21	22	23	24
30	29	28	27	26	25
3	2	2			
2	4				
2	1	4			
31	32	33	34	35	36

1. B-11571-50 Lease held by production
Lessee: Enko Development Co., 4710 Carrillo St., San Francisco,
CA 94121
2. Cerrillos Land Company
P. O. Box 27019
Albuquerque, N.M. 87125
3. B. L. M.
1235 La Plata Highway
Farmington, N.M. 87401
4. Marjorie M. & Robert M. Wilkinson
P. O. Box 7457
Morthridge, CA. 91327