

Release Date:  
March 24, 1988

3, DRC



## Sirgo-Collier, Inc.

P. O. Box 3531, Midland, Texas 79702 (915) 685-0878

3 wells

NSC-2489  
RULE-104F(Z)

March 1, 1988

State of New Mexico  
Energy and Minerals Department  
Oil Conservation Division  
Post Office Box 2088  
Santa Fe, New Mexico 87504-2088

West Dollarhide Queen Sand  
Unit Well Nos. 134, 149, 150  
Dollarhide Queen Pool  
40 Acres dict. as shown below.

Re: Unorthodox Locations  
West Dollarhide Queen Sand Unit

Gentlemen:

This letter shall serve as our request to have the following unorthodox locations approved by your office.

- #134: 330' FNL 1080' FEL, Sec. 6, T25S, R38E, Lea County - NE1/4 NE1/4 Sect 6
- #149: 135' FSL 200' FEL, Sec. 32, T24S, R38E, Lea County - SE1/4 SE1/4 Sect 32
- #150: 1470' FNL 100' FEL, Sec. 5, T25S, R38E, Lea County - SE1/4 NE1/4 Sect 5

The above referenced locations are free of any surface or subsurface obstructions. Offset operators on the #134 and #149 have been notified as per the attached letters.

On the attached plat, you will note our locations lie within the unit boundaries of the West Dollarhide Queen Sand Unit. We are requesting approval of these locations because they will allow us to establish a more efficient waterflood pattern within the unit.

Should you have any questions, please call.

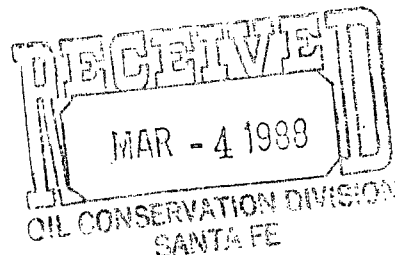
Sincerely,

*Amy L. Whitley*

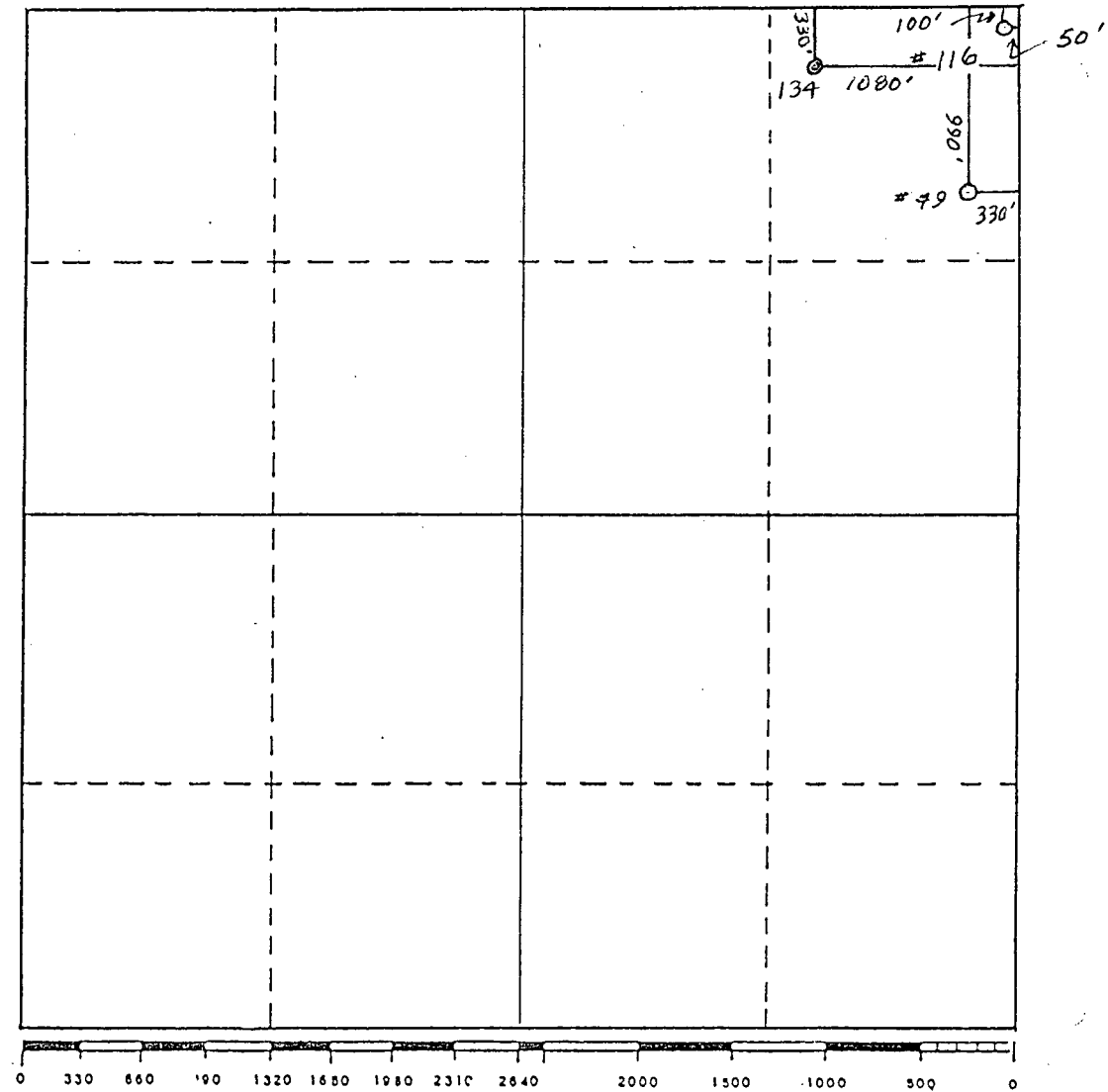
Amy L. Whitley

attachments

cc: OCD - Hobbs  
Jerry Sexton



# WELL LOCATION PLAT



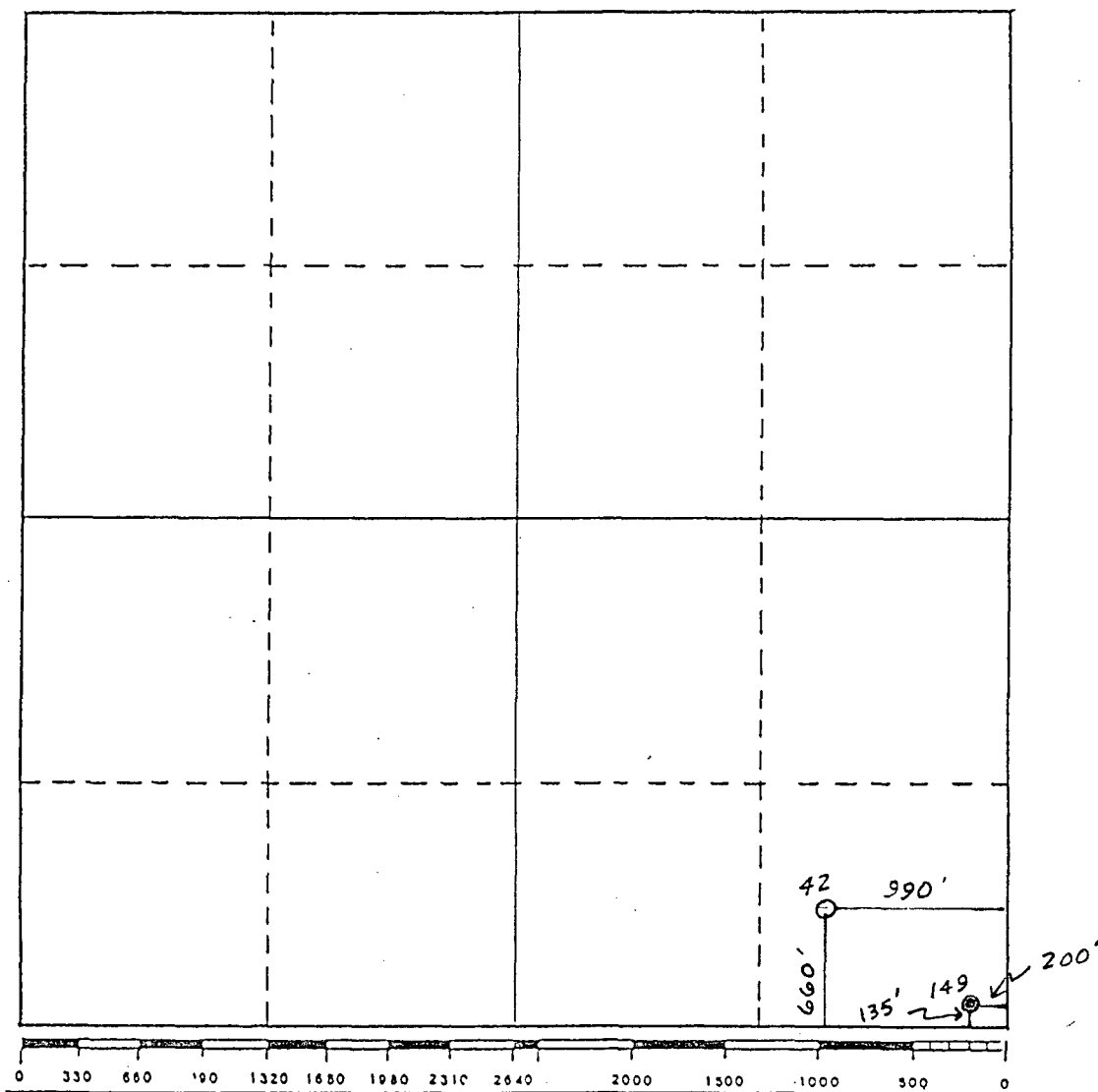
Operator: SIRGO-COLLIER, INC. Lease: West Dollarhide Queen Sand Unit

Unit Letter: A Section: 6 Township: 25-S Range: 38-E County: Lea

Locations: #49: 990 FNL 330 FEL, #116: 100 FNL 50 FEL, #134: 330 FNL 1080 FEL

Note: Well #49 is currently P&A with plans to re-enter and convert to water injection.

# WELL LOCATION PLAT



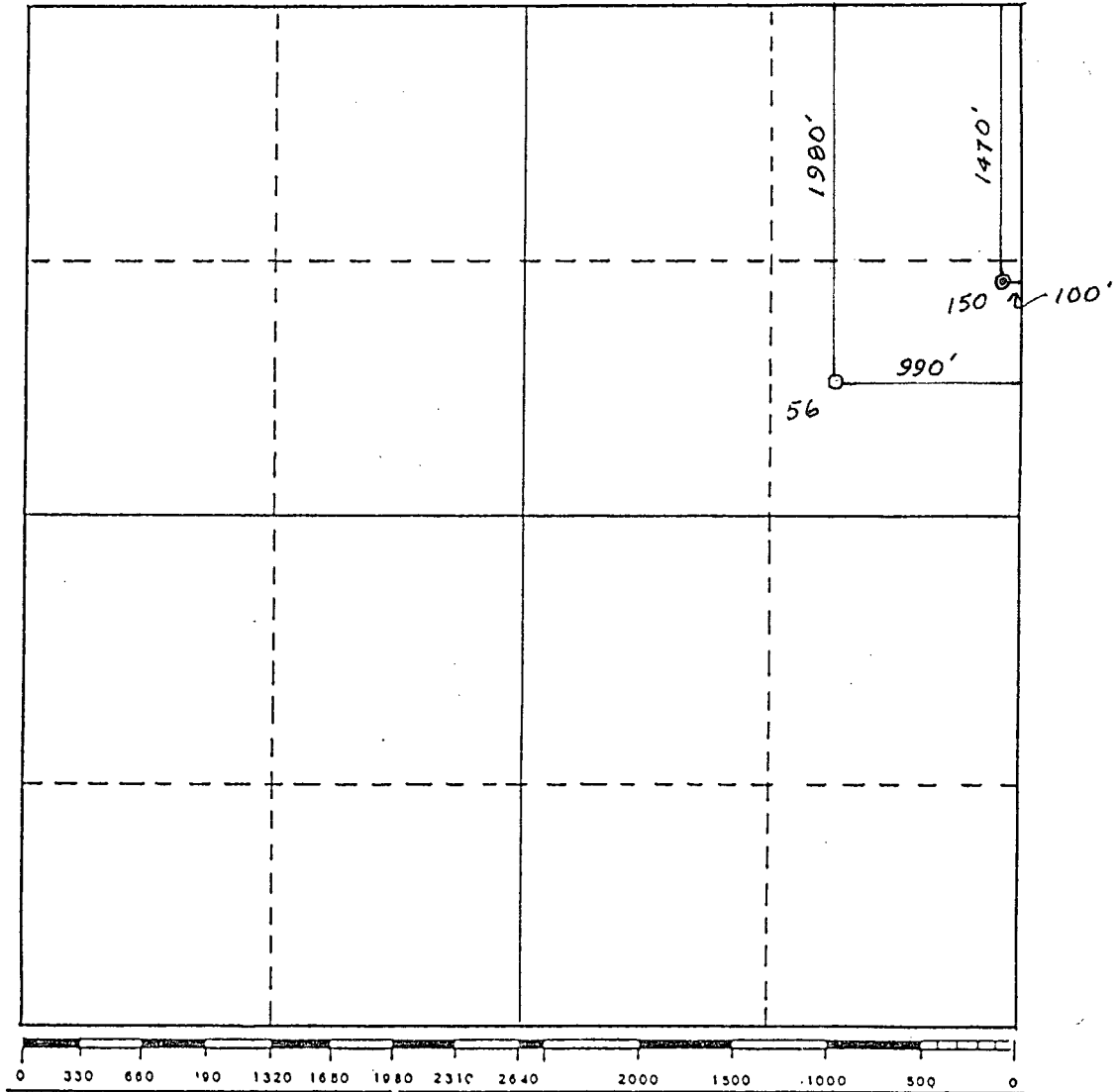
Operator: Sirgo-Collier, Inc. Lease: West Dollarhide Queen Sand Unit

Unit Letter: P Section: 32 Township: 24S Range: 38E County: Lea

Locations: #42: 660' FSL 990' FEL, #149: 135' FSL 200' FEL

Well #42 is P&A.

# WELL LOCATION PLAT



Operator: Sirgo-Collier, Inc. Lease: West Dollarhide Queen Sand Unit

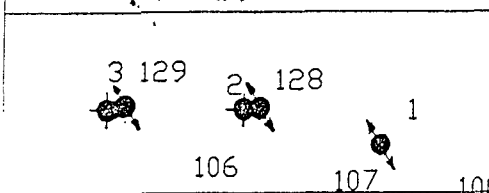
Unit Letter: H Section: 5 Township: 25S Range: 38E County: Lea

Locations: #56: 1980' FNL 990' FEL, #150: 1470' FNL 100' FEL

Well #56 is P&A.

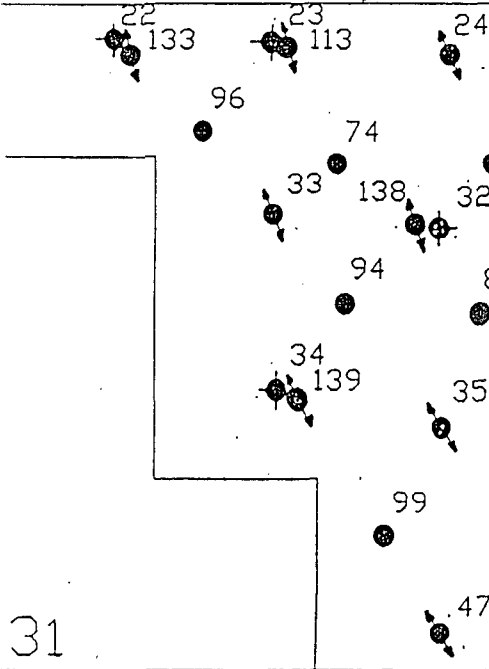
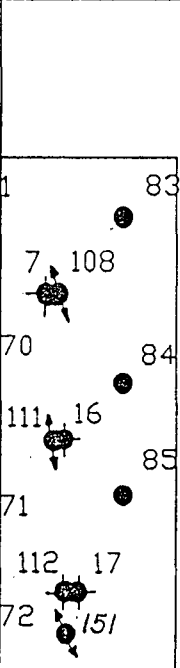
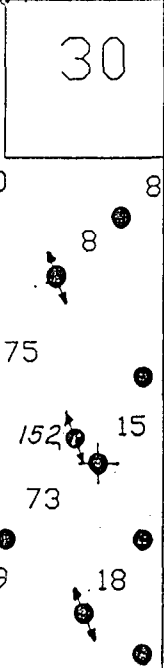

R-38-E

T  
24  
S



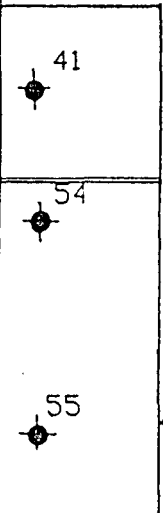
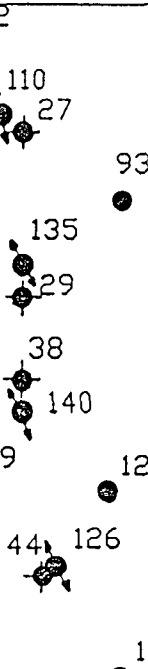
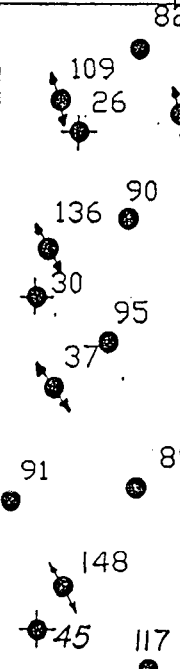
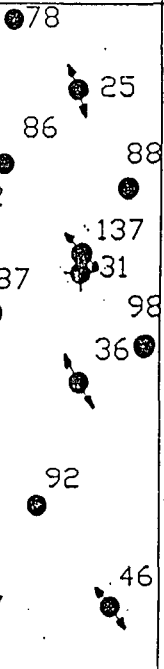
30

29



31

32



T  
25  
S

6

5

4



**Sirgo-Collier, Inc.**

P. O. Box 3531, Midland, Texas 79702 (915) 685-0878

March 1, 1988

Tenneco Oil Company  
Attn: Stewart Wittenbach  
Route 7, Box 187  
Midland, Texas 79701

CERTIFIED MAIL P 699 103 976

Re: Unorthodox Location  
West Dollarhide Queen Sand Unit #134  
Section 6, T25S, R38E, Lea County

Gentlemen:

In order to satisfy rules relating to unorthodox locations, we are required to furnish each offset operator, by certified mail, a copy of our request to the NMOCD for administrative approval of any unorthodox location. Accordingly, we are attaching a copy of our request submitted to the NMOCD.

The only unorthodox location which offsets your acreage is the WPQSU #134, Unit A. If you have no objection to the proposed unorthodox location, please signify your approval by signing the Ballot below and return it to us at your earliest convenience. If no objection is entered within 20 days, the NMOCD Division Director may act upon this proposal.

Sincerely,

*Amy L. Whitley*

Amy L. Whitley, Agent  
Sirgo-Collier, Inc.

APPROVED: \_\_\_\_\_

DATE: \_\_\_\_\_

enc.



**Sirgo-Collier, Inc.**

P. O. Box 3531, Midland, Texas 79702 (915) 685-0878

March 1, 1988

Texaco Producing, Inc.  
Post Office Box 728  
Hobbs, New Mexico 88241-0728

CERTIFIED MAIL 699 103 977

Re: Unorthodox Location  
West Dollarhide Queen Sand Unit #149  
Section 32, T24S, R38E, Lea County

Gentlemen:

In order to satisfy certain rules relating to unorthodox locations, we are required to furnish each offset operator, by certified mail, a copy of our request to the NMOCD for administrative approval of any unorthodox location. Accordingly, we are attaching a copy of our request submitted to the NMOCD.

The only unorthodox location which offsets your acreage is the WDQSU #149. If you have no objection to the proposed unorthodox location, please signify your approval by signing the ballot below and return it to us at your earliest convenience. If no objection is entered within 20 days, the NMOCD Division Director may act upon this proposal.

Sincerely,

*Amy L. Whitley*

Amy L. Whitley, Agent  
Sirgo-Collier, Inc.

APPROVED: \_\_\_\_\_

DATE: \_\_\_\_\_

enc.

2489

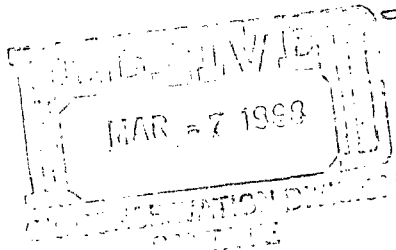


STATE OF NEW MEXICO  
ENERGY AND MINERALS DEPARTMENT  
OIL CONSERVATION DIVISION  
HOBBS DISTRICT OFFICE

GARREY CARRUTHERS  
GOVERNOR

3-3-88

POST OFFICE BOX 1980  
HOBBS, NEW MEXICO 88241-1980  
(505) 393-6161



OIL CONSERVATION DIVISION  
P. O. BOX 2088  
SANTA FE, NEW MEXICO 87501

RE: Proposed:

MC \_\_\_\_\_  
DHC \_\_\_\_\_  
NSL X \_\_\_\_\_  
NSP \_\_\_\_\_  
SWD \_\_\_\_\_  
WFX \_\_\_\_\_  
PMX \_\_\_\_\_

#134-A 6-25-38  
#149-P 32-24-38  
#150-H 5-25-38

Gentlemen:

I have examined the application for the:

Sargo-Collins Inc. West Dallamside Queen Sand Unit  
Operator Lease & Well No. Unit S-T-R

and my recommendations are as follows:

OK

Yours very truly,

Jerry Sexton  
Supervisor, District 1

/ed