

Release Date: April 1, 1988

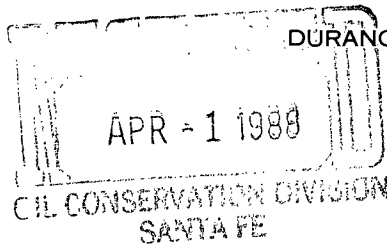
By DRC

BLACKWOOD & NICHOLS CO., LTD.

P.O. BOX 1237

DURANGO, COLORADO 81302-1237

(303) 247-0728



March 28, 1988

NSL-2502

RULE-104 F(2)

Wildcat Fruitland Pool

160 Acres ded.

NE 1/4 Section 20

Mr. William LeMay
New Mexico Oil Conservation Division
P. O. Box 2088
Santa Fe, NM 87501

Re: Unorthodox Gas Well Location
Northeast Blanco Unit Number 413
900' FNL, 1350' FEL, Section 20, T30N, R7W
Rio Arriba County, New Mexico

Dear Mr. LeMay:

This is a request for administrative approval for an unorthodox gas well location in the Undesignated Fruitland Pool.

The referenced well has been staked at the footages above due to the extremely rough terrain in the form of a steep cliff, power lines, and a pipeline in this quarter section. Please refer to the attached Vicinity Map for the existing roads and locations in the area.

The northeast quarter of Section 20, T30N, R7W has been assigned to this well and is part of the Northeast Blanco Unit. All offsetting drilling blocks to the referenced well are also in the Northeast Blanco Unit as shown on the attached Area Well Map.

Please approve this request as soon as possible.

Sincerely,

BLACKWOOD & NICHOLS CO., LTD.

A handwritten signature in cursive script that reads "William F. Clark".

William F. Clark
Operations Manager

WFC/sab

Attachments

**NEW MEXICO OIL CONSERVATION COMMISSION
WELL LOCATION AND ACREAGE DEDICATION PLAT**

Form C-102
Supersedes C-128
Effective 1-1-65

All distances must be from the outer boundaries of the Section.

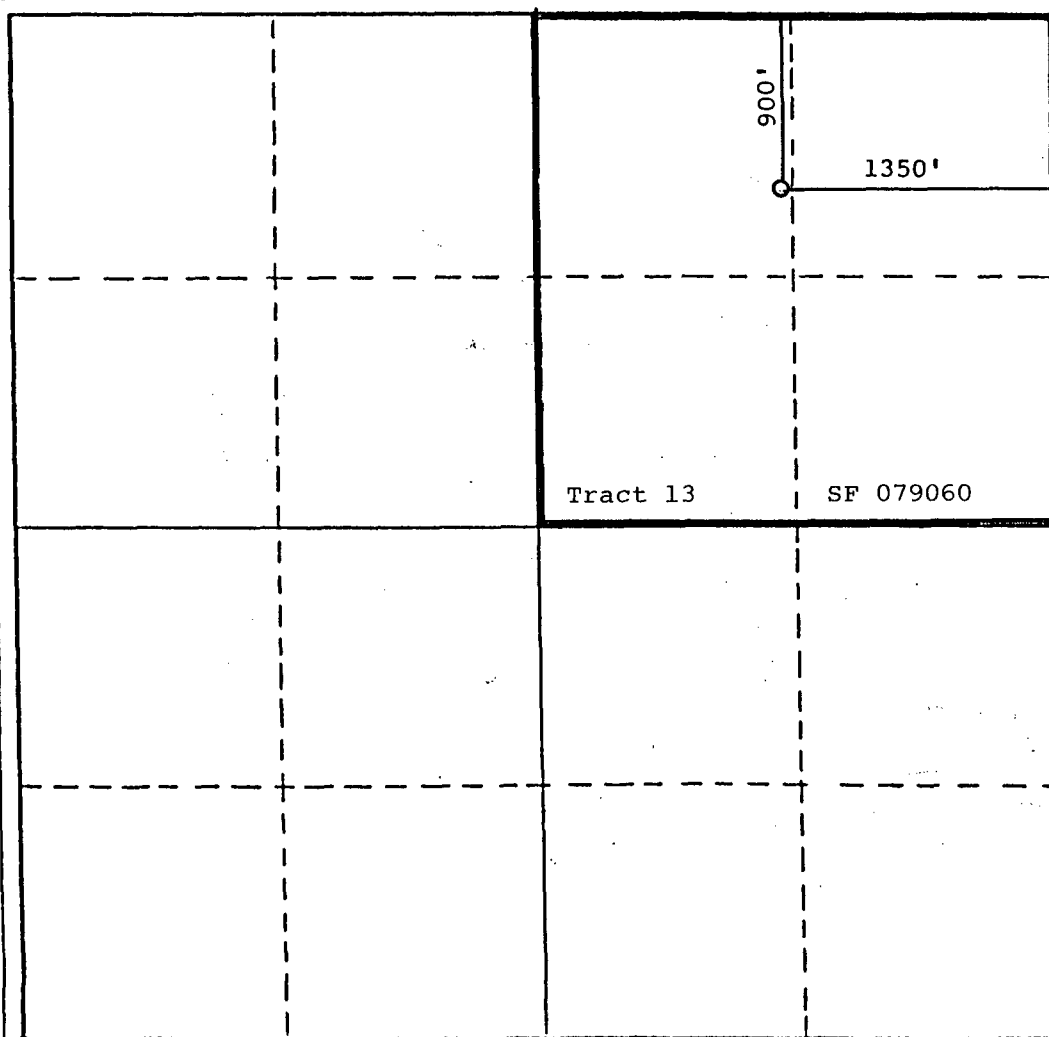
Operator BLACKWOOD & NICHOLS CO., LTD.			Lease NORTHEAST BLANCO UNIT		Well No. 413
Unit Letter B	Section 20	Township 30 North	Range 7W., N.M.P.M.	County Rio Arriba	
Actual Footage Location of Well: <div style="display: flex; justify-content: space-between;"> 900 feet from the north line and 1350 feet from the east line </div>					
Ground Level Elev: 6379 (U.G.)	Producing Formation Fruitland Coal	Pool Undeg. Fruitland	Dedicated Acreage: 160 Acres		

1. Outline the acreage dedicated to the subject well by colored pencil or hachure marks on the plat below.
2. If more than one lease is dedicated to the well, outline each and identify the ownership thereof (both as to working interest and royalty).
3. If more than one lease of different ownership is dedicated to the well, have the interests of all owners been consolidated by communitization, unitization, force-pooling, etc?

☒ Yes ☐ No If answer is "yes," type of consolidation Unitization

If answer is "no," list the owners and tract descriptions which have actually been consolidated. (Use reverse side of this form if necessary.) _____

No allowable will be assigned to the well until all interests have been consolidated (by communitization, unitization, forced-pooling, or otherwise) or until a non-standard unit, eliminating such interests, has been approved by the Commission.



CERTIFICATION

I hereby certify that the information contained herein is true and complete to the best of my knowledge and belief.

William F. Clark
Name **William F. Clark**

Position
Operations Manager

Company
Blackwood & Nichols Co., Ltd.

Date
March 23, 1988

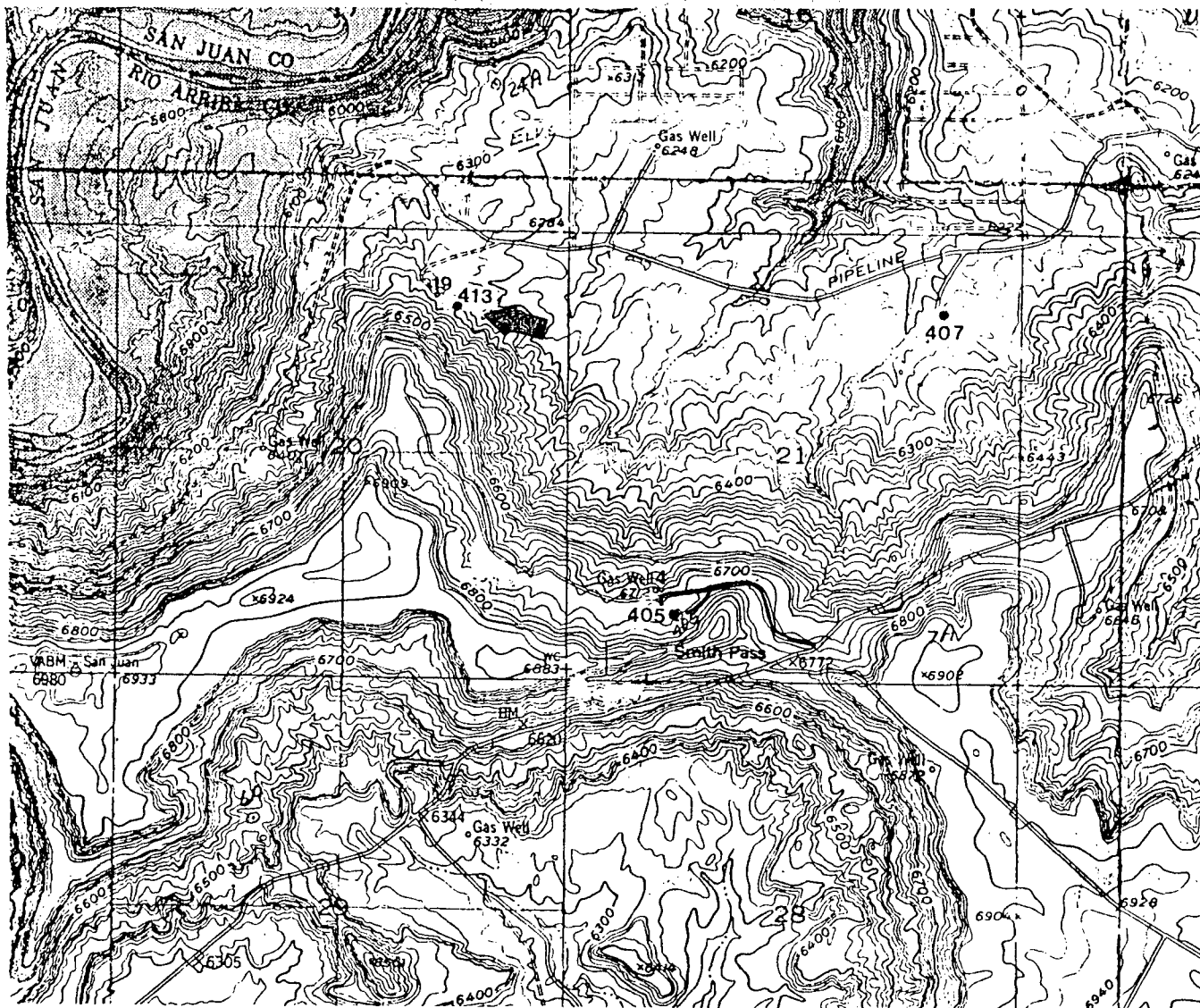
I hereby certify that the well location shown on this plat was plotted from field notes of actual surveys made by me or under my supervision, and that the same is true and correct to the best of my knowledge and belief.

Date Surveyed
March 17, 1988

Registered Professional Engineer and/or Land Surveyor
Allison L. Kroeger
Allison L. Kroeger, PLS

Certificate No.
7922





NEBU 405

- 1) Rehabilitate existing road. No new road required.

NEBU 407

- 2) Sets adjacent to the plugged and abandoned NEBU No. 7 location. Minimum road required.



NEBU 413

- 3) Sets adjacent to NEBU 19. Rehabilitate existing roads.

BLACKWOOD & NICHOLS CO., LTD.

VICINITY MAP
for

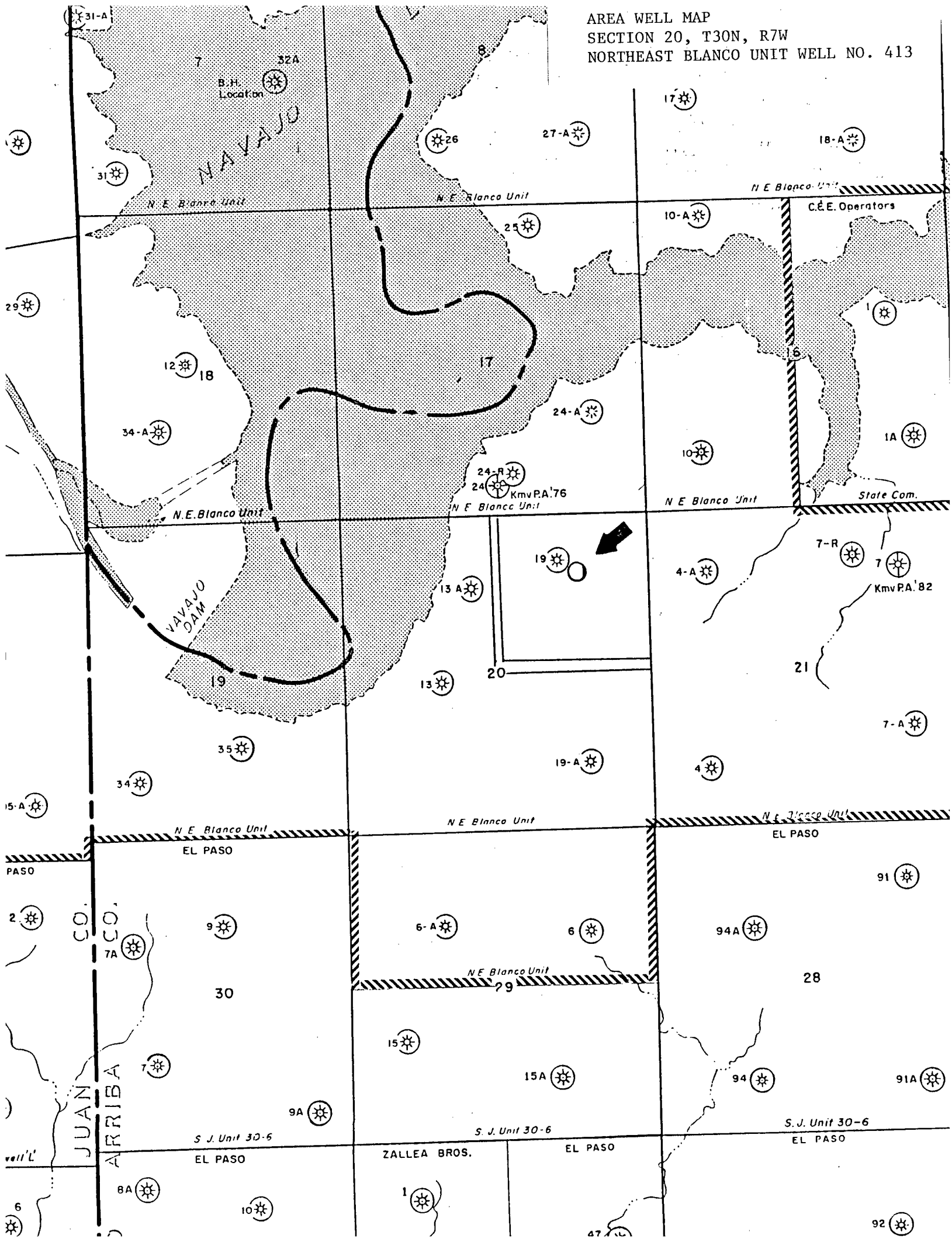
NORTHEAST BLANCO UNIT Nos. 405, 407, 413

Date: March, 1988

Scale: 1"=2000'

KROEGER & ASSOCIATES
DURANGO, COLO.

AREA WELL MAP
SECTION 20, T30N, R7W
NORTHEAST BLANCO UNIT WELL NO. 413





STATE OF NEW MEXICO
ENERGY AND MINERALS DEPARTMENT


OIL CONSERVATION DIVISION
AZTEC DISTRICT OFFICE

1000 RIO BRAZOS ROAD
AZTEC, NEW MEXICO 87410
(505) 334-6178

OIL CONSERVATION DIVISION
BOX 2088
SANTA FE, NEW MEXICO 87501

DATE 4-4-88

RE: Proposed MC _____
Proposed DHC _____
Proposed NSL _____
Proposed SWD _____
Proposed WFX _____
Proposed PMX _____



Gentlemen:

I have examined the application dated 3-30-88
for the BLACKWOOD & NICHOLS N.E. BLANCE UNIT #413 B-20-30N-7W
Operator Lease and Well No. Unit, S-T-R

and my recommendations are as follows:

APPROVE

Yours truly,

Em Busch