


Release Date:  
April 18, 1988

MERIDIAN OIL



March 25, 1988

Mr. William LeMay  
New Mexico Oil Conservation Division  
Post Office Box 2088  
Santa Fe, New Mexico 87501

NSL-2509  
RULE-104 F(I)

Undesignated Fruitland Pool  
160 Acres. ded.  
SE 1/4 Sec 15

Dear Mr. LeMay:

This is a request for administrative approval for an unorthodox gas well location in the Undesignated Fruitland Pool.

It is intended to locate the Meridian Oil Inc.'s Howell K #300 at 1990' from the South line and 1175' from the East line of Section 15, T-30-N, R-8-W, San Juan County, New Mexico.

A cathodic bed necessitates the unorthodox location in the southeast quarter of this section.

A copy of this application is being submitted to all offset operators by certified mail with a request that they furnish your Santa Fe office with a Waiver of Objection, and return one copy to this office.

Plats showing the proposed well location and the terrain in Section 15, along with an ownership plat, are attached.

Sincerely yours,

Peggy Doak

encl.

WAIVER

\_\_\_\_\_ hereby waives objection to Meridian Oil Inc.'s application for an unorthodox location for their Howell K #300 as proposed above.

By: \_\_\_\_\_

Date: \_\_\_\_\_

cc: Tenneco Oil

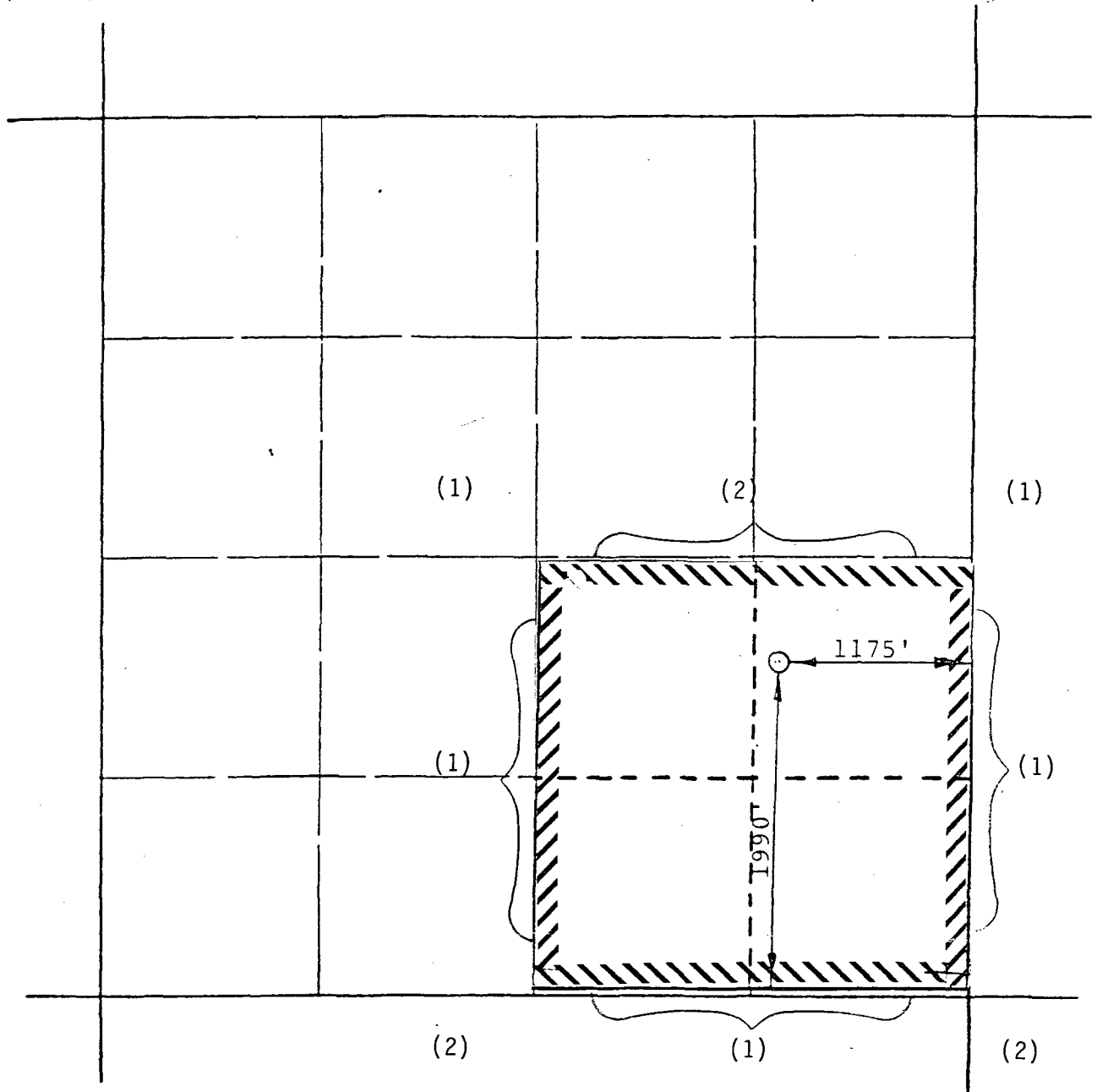
MERIDIAN OIL INC.

Well Name Howell K #300, Undesignated Fruitland

Footage----- 1990' FSL, 1175' FEL

APPLICATION FOR NON-STANDARD LOCATION

County San Juan State New Mexico Section 15 Township 30N Range 8W



REMARKS:

OFFSET OPERATORS

(1) Tenneco Oil Company

(2) Meridian Oil Inc.



## OIL CONSERVATION DIVISION

STATE OF NEW MEXICO  
ENERGY AND MINERALS DEPARTMENTP. O. BOX 2088  
SANTA FE, NEW MEXICO 87501Form C-102  
Revised 10-1-78

All distances must be from the outer boundaries of the Section.

Operator MERIDIAN OIL, INC.		Lease HOWELL K (SF-078578A)		Well No. 300
Unit Letter I	Section 15	Township 30-N	Range 8-W	County SAN JUAN
Actual Footage Location of Well: 1990 feet from the SOUTH line and 1175 feet from the EAST line				
Ground Level Elev. 6437	Producing Formation Fruitland	Pool Undesignated	Dedicated Acreage: 160 Acres	

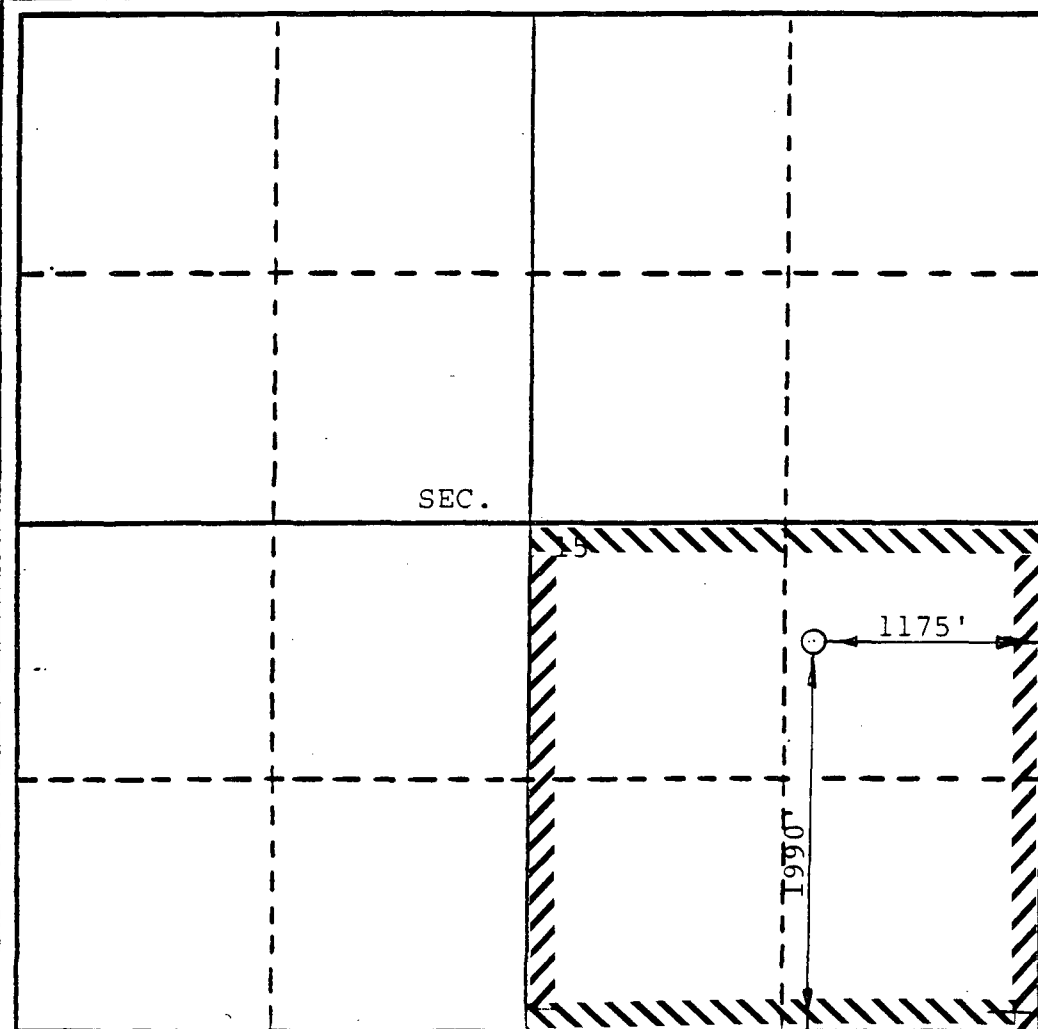
1. Outline the acreage dedicated to the subject well by colored pencil or hatchure marks on the plat below.
2. If more than one lease is dedicated to the well, outline each and identify the ownership thereof (both as to working interest and royalty).
3. If more than one lease of different ownership is dedicated to the well, have the interests of all owners been consolidated by communitization, unitization, force-pooling, etc?

☐ Yes ☐ No If answer is "yes," type of consolidation \_\_\_\_\_

If answer is "no," list the owners and tract descriptions which have actually been consolidated. (Use reverse side of this form if necessary.) \_\_\_\_\_

No allowable will be assigned to the well until all interests have been consolidated (by communitization, unitization, forced-pooling, or otherwise) or until a non-standard unit, eliminating such interests, has been approved by the Division.

NOTE: UNORTHODOX LOCATION TO AVOID CATHODIC BED



## CERTIFICATION -

I hereby certify that the information contained herein is true and complete to the best of my knowledge and belief.

Name

Position

Drilling Clerk

Company

Meridian Oil Inc.

Date

I hereby certify that the well location shown on this plat was plotted from field notes of actual surveys made by me or under my supervision, and that the same is true and correct to the best of my knowledge and belief.

MARCH 14, 1988

Date Surveyed

ISAAC L. WEAVER

Registered Professional Engineer  
and/or Land Surveyor

Certificate No.

8966

2509

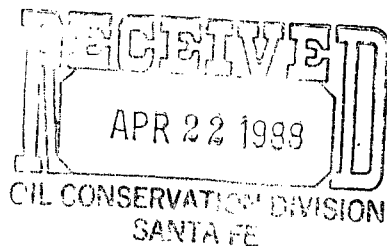
# Tenneco Oil Exploration and Production

A Tenneco Company

Rocky Mountain Division

P.O. Box 3249  
Englewood, Colorado 80155  
(303) 740-4800

Delivery Address:  
6162 South Willow Drive  
Englewood, Colorado 80111



April 18, 1988

New Mexico Oil Conservation Division  
P. O. Box 2088  
Santa Fe, New Mexico 87501

Attention: William LeMay

Re: Unorthodox Locations  
Meridian Oil Inc.  
Howell K No. 300  
Howell L No. 300  
San Juan County, New Mexico

Gentlemen:

Enclosed are copies of Meridian Oil Inc. letters of March 25, 1988 indicating that Tenneco waives objection to Meridian's unorthodox locations for the above captioned wells.

Yours very truly,

TENNECO OIL COMPANY

  
Carley Watkins  
Manager, Joint Interest

kc/1337Z  
Enclosures

cc: L. Jones  
J. Pack  
Meridian Oil Inc.  
Farmington, New Mexico

## MERIDIAN OIL

March 25, 1988

Mr. William LeMay  
New Mexico Oil Conservation Division  
Post Office Box 2088  
Santa Fe, New Mexico 87501

Dear Mr. LeMay:

This is a request for administrative approval for an unorthodox gas well location in the Undesignated Fruitland Pool.

It is intended to locate the Meridian Oil Inc.'s Howell K #300 at 1990' from the South line and 1175' from the East line of Section 15, T-30-N, R-8-W, San Juan County, New Mexico.

A cathodic bed necessitates the unorthodox location in the southeast quarter of this section.

A copy of this application is being submitted to all offset operators by certified mail with a request that they furnish your Santa Fe office with a Waiver of Objection, and return one copy to this office.

Plats showing the proposed well location and the terrain in Section 15, along with an ownership plat, are attached.

Sincerely yours,



Peggy Doak

encl.

WAIVER

TENNECO hereby waives objection to Meridian Oil Inc.'s application for an unorthodox location for their Howell K #300 as proposed above.

By: 

Date: 4/18/88

cc: Tenneco Oil

