


*Release Date
May 2, 1988
Division in*



B, P, R

David L. Wacker
Division Manager
Production Department
Hobbs Division
North American Production

Conoco Inc.
P.O. Box 460
726 East Michigan
Hobbs, NM 88240
(505) 393-4141



April 15, 1988

Mr. William LeMay, Director
State of New Mexico
Energy & Minerals Department
Oil Conservation Division
P. O. Box 2088
Santa Fe, NM 87501-2088

Dear Mr. LeMay:

*NSL-2515
RULE-104 F(I)
Eumont Yates Seven Rivers
Queen Gas Pool*

*The E12 SE1/4, forming a non-standard
80-acre gas production unit and approved by
Division Order No. NSP-300, shall be dedicated
to the above described well.*

Unit P Request for Unorthodox Location - Meyer B-17 No. 3, 1280' FSL & 480' FEL,
Section 17, T21S, R36E, Lea County, NM. Eumont Yates Gas Pool.

Conoco Inc., respectfully requests administrative approval to drill the subject well at an unorthodox location in Unit P, 1280' FSL & 480' FEL of Section 17, T21S, R36E, Lea County, New Mexico. This well is a replacement well for Meyer B-17 No. 1, located 1980' FSL & 660' FEL of Section 17, T21S, R36E, which was contributed to Chevron's Eunice Monument South Unit.

The unorthodox location for the subject well is necessary to avoid existing wells, powerlines, gas pipelines, and water transfer lines. The attached plat shows approximate location of the existing obstructions.

Attached is a map showing offset operators, Form C-102 showing the well location and dedication, and a list of offset operators. Please contact Ceal Yarbrough of this office if you have any questions.

Yours very truly,

David L. Wacker

COY:jd



LEA COUNTY, NEW MEXICO

R 36 E

**NEW MEXICO OIL CONSERVATION COMMISSION
WELL LOCATION AND ACREAGE DEDICATION PLAT**

Form C-102
Supersedes C-128
Effective 1-1-65

All distances must be from the outer boundaries of the Section

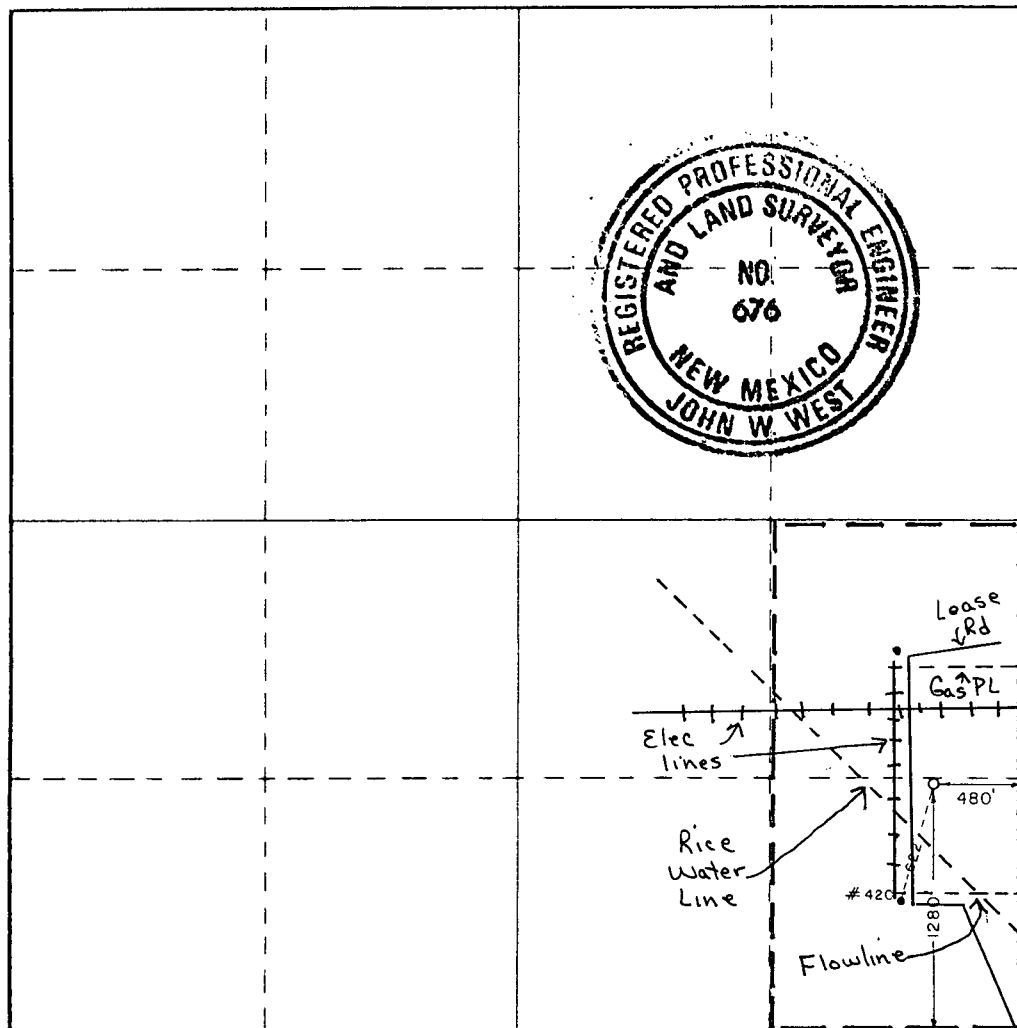
Operator Conoco, Inc.			Lease Meyer B-17			Well No. 2		
Unit Letter P	Section 17	Township 21 South	Range 36 East	County Lea				
Actual Footage Location of Well: 1280 feet from the south line and 480 feet from the east line								
Ground Level Elev. 3638.3	Producing Formation Eumont Yates			Pool Eumont Yates Gas			Dedicated Acreage: 80 Acres	

1. Outline the acreage dedicated to the subject well by colored pencil or hachure marks on the plat below.
2. If more than one lease is dedicated to the well, outline each and identify the ownership thereof (both as to working interest and royalty).
3. If more than one lease of different ownership is dedicated to the well, have the interests of all owners been consolidated by communitization, unitization, force-pooling, etc?

☐ Yes ☐ No If answer is "yes," type of consolidation _____

If answer is "no," list the owners and tract descriptions which have actually been consolidated. (Use reverse side of this form if necessary.) _____

No allowable will be assigned to the well until all interests have been consolidated (by communitization, unitization, forced-pooling, or otherwise) or until a non-standard unit, eliminating such interests, has been approved by the Commission.



CERTIFICATION

I hereby certify that the information contained herein is true and complete to the best of my knowledge and belief.

Name: D.F. Finney
 Position: Adm. Supervisor
 Company: Conoco Inc.

Date _____

I hereby certify that the well location shown on this plat was plotted from field notes of actual surveys made by me or under my supervision, and that the same is true and correct to the best of my knowledge and belief.

Date Surveyed
March 21, 1988

Registered Professional Engineer and/or Land Surveyor

John W. West
 Certificate No. **JOHN W. WEST, 676**
RONALD J. EIDSON, 3239

Offset Operators
Meyer B-17 No. 3

Chevron USA Inc.
P. O. Box 670
Hobbs, NM 88240

Shell Western E&P Inc.
P. O. Box 1950
Hobbs, NM 88240

Cities Service Oil & Gas Corp.
P. O. Box 1919
Midland, TX 79702

Texaco Inc.
P. O. Box 728
Hobbs, NM 88240



David L. Wacker
Division Manager
Production Department
Hobbs Division
North American Production

Conoco Inc.
P.O. Box 460
726 East Michigan
Hobbs, NM 88240
(505) 393-4141

April 15, 1988

Texaco Inc.
P. O. Box 728
Hobbs, NM 88240

Gentlemen:

**Meyer B-17 No. 3, Unit P, Section 17, T21S, R36E, Lea County, NM.
Eumont Gas Pool**

Conoco Inc. wishes to drill a single gas well in the Eumont Gas Pool at an unorthodox location of 1280' FSL & 480' FEL of Section 17, T21S, R36E. The unorthodox location may be approved administratively providing no offset operator objects. Conoco Inc. hereby requests your waiver of objection to its unorthodox location.

If you have no objections, please execute one copy of this letter and return it in the enclosed self-addressed, stamped envelope. The second copy may be retained for your files.

Thank you for your cooperation in this matter.

Yours very truly,


David L. Wacker

COY:jd

Executed the 25th day of April, 1988.

By 
Texaco Inc.



Coy

David L. Wacker
Division Manager
Production Department
Hobbs Division
North American Production

Conoco Inc.
P.O. Box 460
726 East Michigan
Hobbs, NM 88240
(505) 393-4141

April 15, 1988

Cities Service Oil & Gas Corp.
P. O. Box 1919
Midland, TX 79702

Gentlemen:


**Meyer B-17 No. 3, Unit P, Section 17, T21S, R36E, Lea County, NM.
Eumont Gas Pool**

Conoco Inc. wishes to drill a single gas well in the Eumont Gas Pool at an unorthodox location of 1280' FSL & 480' FEL of Section 17, T21S, R36E. The unorthodox location may be approved administratively providing no offset operator objects. Conoco Inc. hereby requests your waiver of objection to its unorthodox location.

If you have no objections, please execute one copy of this letter and return it in the enclosed self-addressed, stamped envelope. The second copy may be retained for your files.

Thank you for your cooperation in this matter.


Yours very truly,

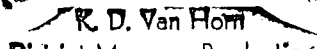

David L. Wacker

6.1.1988
2.3 P.M.

COY:jd


Executed the _____ day of _____, 1988.

By 
~~Cities Service Oil & Gas Corp.~~


R. D. Van Horn
District Manager Production
~~OXY USA Inc.~~



David L. Wacker
Division Manager
Production Department
Hobbs Division
North American Production



Conoco Inc.
P.O. Box 460
726 East Michigan
Hobbs, NM 88240
(505) 393-4141

RECEIVED

APR 21 88

HOBBS AREA

April 15, 1988

Chevron USA Inc.
P. O. Box 670
Hobbs, NM 88240

Gentlemen:

Meyer B-17 No. 3, Unit P, Section 17, T21S, R36E, Lea County, NM.
Eumont Gas Pool

Conoco Inc. wishes to drill a single gas well in the Eumont Gas Pool at an unorthodox location of 1280' FSL & 480' FEL of Section 17, T21S, R36E. The unorthodox location may be approved administratively providing no offset operator objects. Conoco Inc. hereby requests your waiver of objection to its unorthodox location.

If you have no objections, please execute one copy of this letter and return it in the enclosed self-addressed, stamped envelope. The second copy may be retained for your files.

Thank you for your cooperation in this matter.

Yours very truly,


David L. Wacker

COY:jd

Executed the 2nd day of May, 1988.

By Alan W. Bohling
Chevron USA Inc.

Hobbs Division Production Engineer

☒ Approved ☐ Disapproved

CHEVRON U.S.A. INC.

COY Coordinator

Date: _____