


Release Date: July 6, 1988

By: Del

# MERIDIAN OIL



El Paso  
NAT GAS  
Co.

June 14, 1988

NSL-2549

RULE-104 F(T)

Undesignated North has  
Pinos Fruitland Pool  
160 Acres due

lots 9, 10, 11, and 12 of said  
irregular Section 9 shall be dedicated  
to the well.

Mr. William LeMay  
New Mexico Oil Conservation Division  
Post Office Box 2088  
Santa Fe, New Mexico 87501

Dear Mr. LeMay:

This is a request for administrative approval for an unorthodox gas well location in the Undesignated Fruitland Pool.

It is intended to locate the El Paso Natural Gas Company's Allison Unit #123 at 2045' from the South line and 790' from the East line of Section 9, T-32-N, R-7-W, San Juan County, New Mexico.

Extremely rough terrain in the form of steep cliffs makes it impossible to build an orthodox location in the southeast quarter of this section.

A copy of this application is being submitted to all offset operators by certified mail with a request that they furnish your Santa Fe office with a Waiver of Objection, and return one copy to this office.

Plats showing the proposed well location and the terrain in Section 9, along with an ownership plat, are attached.

Sincerely yours,

A handwritten signature in cursive script, appearing to read "Peggy Doak".

Peggy Doak

encl.

## WAIVER


\_\_\_\_\_ hereby waives objection to El Paso Natural Gas application for an unorthodox location for their Allison Unit #123 as proposed above.

By: \_\_\_\_\_

Date: \_\_\_\_\_

cc: Northwest Pipeline

MERIDIAN OIL



NORTHWEST PIPELINE CORPORATION

June 14, 1988

JUN 15 1988

PRODUCTION AND DRILLING

Mr. William LeMay  
New Mexico Oil Conservation Division  
Post Office Box 2088  
Santa Fe, New Mexico 87501

Dear Mr. LeMay:

This is a request for administrative approval for an unorthodox gas well location in the Undesignated Fruitland Pool.

It is intended to locate the El Paso Natural Gas Company's Allison Unit #123 at 2045' from the South line and 790' from the East line of Section 9, T-32-N, R-7-W, San Juan County, New Mexico.

Extremely rough terrain in the form of steep cliffs makes it impossible to build an orthodox location in the southeast quarter of this section.

A copy of this application is being submitted to all offset operators by certified mail with a request that they furnish your Santa Fe office with a Waiver of Objection, and return one copy to this office.

Plats showing the proposed well location and the terrain in Section 9, along with an ownership plat, are attached.

Sincerely yours,

A handwritten signature in cursive script, appearing to read "Peggy Doak".

Peggy Doak

encl.

WAIVER

NORTHWEST PIPELINE hereby waives objection to El Paso Natural Gas application for an unorthodox location for their Allison Unit #123 as proposed above.

By: Paul C. Thompson

Date: 6/15/88

cc: Northwest Pipeline

NEW MEXICO OIL CONSERVATION COMMISSION  
WELL LOCATION AND ACREAGE DEDICATION PLAT

File No. 103  
Sup. No. C-128  
Eff. 14-88

All distances must be from the outer boundaries of the Section.

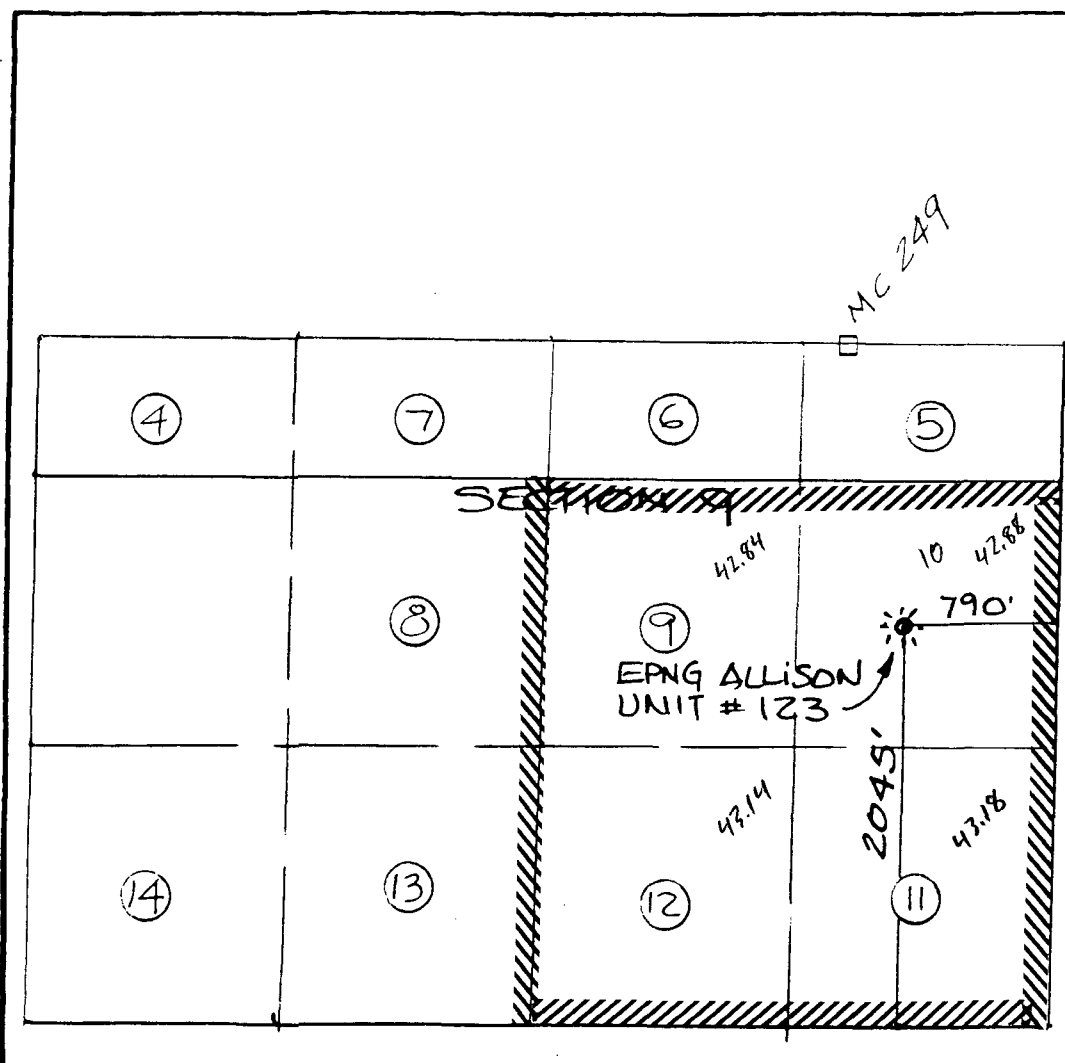
Operator EL PASO NATURAL GAS		Lease ALLISON UNIT (SF-078459B)		Well No. 123
Unit Letter E	Section 9	Township 32 NORTH	Range 7 WEST	County SAN JUAN
Actual Footage Location of Well 2045 feet from the SOUTH line and 790 feet from the EAST line				
Ground Level Elev. 6602	Producing Formation Fruitland Coal	Pool Undesignated	Dedicated Acreage 160	Acres

1. Outline the acreage dedicated to the subject well by colored pencil or hatchure marks on the plat below.
2. If more than one lease is dedicated to the well, outline each and identify the ownership thereof (both as to working interest and royalty).
3. If more than one lease of different ownership is dedicated to the well, have the interests of all owners been consolidated by communitization, unitization, force-pooling, etc?

☒ Yes ☐ No If answer is "yes," type of consolidation unitization

If answer is "no," list the owners and tract descriptions which have actually been consolidated. (Use reverse side of this form if necessary.)

No allowable will be assigned to the well until all interests have been consolidated (by communitization, unitization, forced-pooling, or otherwise) or until a non-standard unit, eliminating such interests, has been approved by the Commission.



CERTIFICATION

I hereby certify that the information contained herein is true and complete to the best of my knowledge and belief.

Name  
Drilling Clerk  
Position  
El Paso Natural Gas Co  
Company

Date


I hereby certify that the well location shown on this plat was plotted from field notes of actual surveys made by me or under my supervision, and that the same is true and correct to the best of my knowledge and belief.

Date Surveyed  
JUNE 5, 1988

Registered Professional Engineer  
and/or Land Surveyor

NEALE C. EDWARDS

Certificate No.  
6857



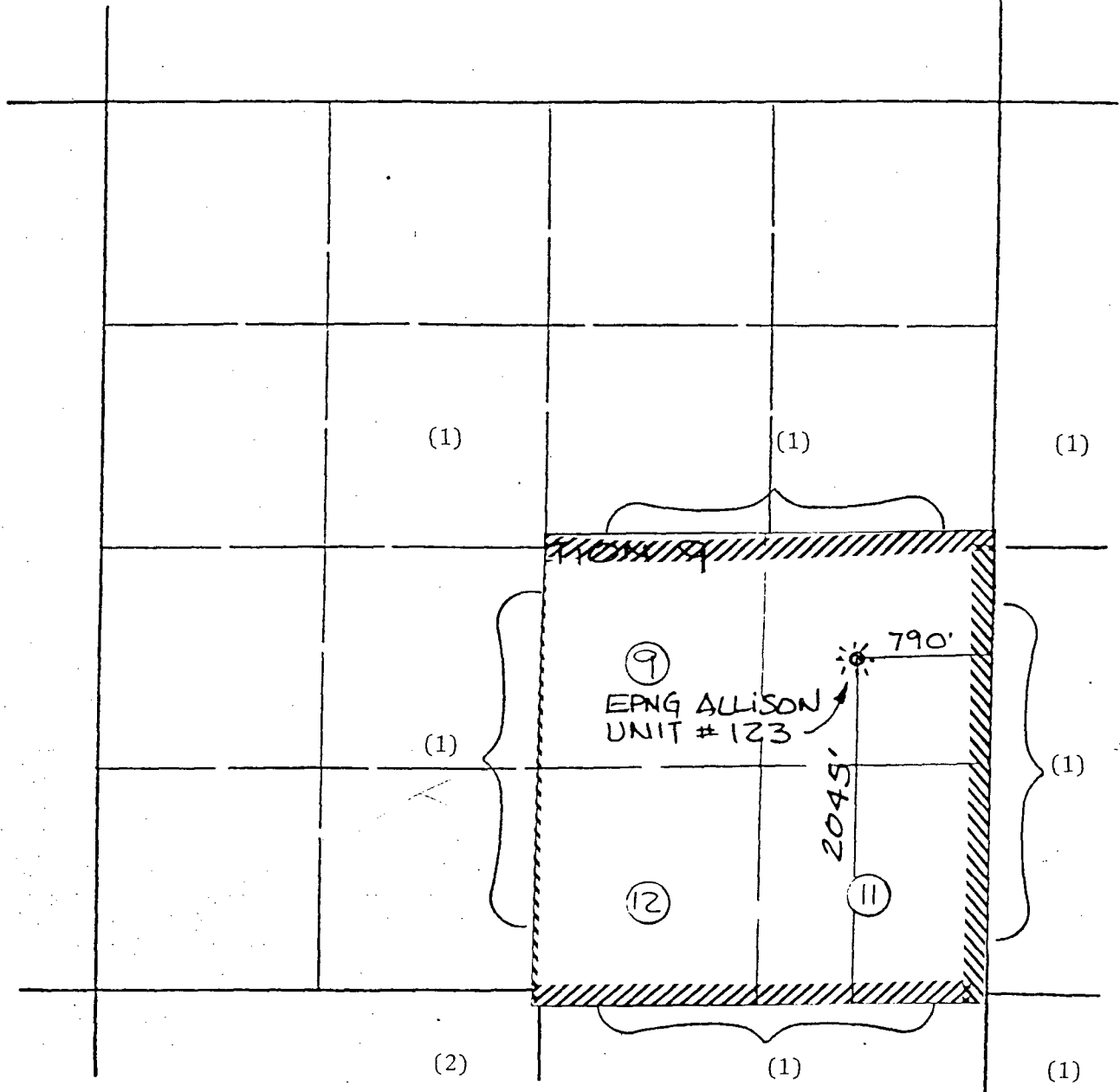
# EL PASO NATURAL GAS COMPANY

Well Name Allison Unit #123, Undesignated Fruitland

Footage---- 2045' FSL; 790' FEL

## APPLICATION FOR NON-STANDARD LOCATION

County \_\_\_\_\_ State New Mexico Section \_\_\_\_\_ Township \_\_\_\_\_ Range \_\_\_\_\_




REMARKS: OFFSET OPERATORS:

- (1) El Paso Natural Gas Company, Operator of Allison Unit
- (2) Northwest Pipeline Corporation, Operator of San Juan 32-7 Unit.

T 32N  
R 7W



MERIDIAN OIL



July 20, 1988

*File  
NSL-2549*

Mr. William LeMay  
New Mexico Oil Conservation Division  
Post Office Box 2088  
Santa Fe, New Mexico 87501

Dear Mr. LeMay:

A request for administrative approval for an unorthodox gas well location was submitted to you for the Allison Unit #123 at 2045' from the South line and 790' from the East line of Section 9, T-32-N., R-7-W, San Juan County, New Mexico and approved as NSL-2549.

Please cancel this order, as this well will now be located at 1015' from the South line and 1850' from the East line.

We appreciate your help in this matter.

Sincerely yours,

A handwritten signature in cursive script that reads "Peggy Bradfield".

Peggy Bradfield  
Regulatory Affairs

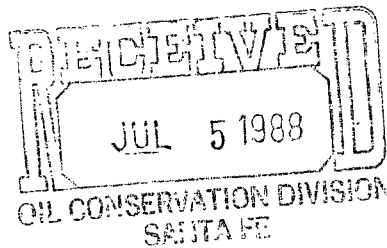


STATE OF NEW MEXICO  
ENERGY AND MINERALS DEPARTMENT  
OIL CONSERVATION DIVISION  
AZTEC DISTRICT OFFICE

GARREY CARRUTHERS  
GOVERNOR

1000 RIO BRAZOS ROAD  
AZTEC, NEW MEXICO 87410  
(505) 334-6178

Date: 6/30/88



Oil Conservation Division  
P.O. Box 2088  
Santa Fe, NM 87504-2088

Re: Proposed MC \_\_\_\_\_  
Proposed DHC \_\_\_\_\_  
Proposed NSL α \_\_\_\_\_  
Proposed SWD \_\_\_\_\_  
Proposed WFX \_\_\_\_\_  
Proposed PMX \_\_\_\_\_

Gentlemen:

I have examined the application dated 6/16/88  
for the Meridian Allison Unit #127  
Operator Lease & Well No.

I-9-32W-SW and my recommendations are as follows:  
Unit, S-T-R

Approved  
\_\_\_\_\_  
\_\_\_\_\_  
\_\_\_\_\_  
\_\_\_\_\_  
\_\_\_\_\_

Yours truly,

Jus. G.