

# MERIDIAN OIL

September 2, 1988

Mr. William LeMay  
New Mexico Oil Conservation Division  
Post Office Box 2088  
Santa Fe, New Mexico 87501

Dear Mr. LeMay:

This is a request for administrative approval for an unorthodox gas well location in the Undesignated Fruitland Pool.

It is intended to locate the Meridian Oil Inc.'s Hardie B #212 at 2415' from the South line and 1675' from the West line of Section 28, T-29-N, R-8-W, San Juan County, New Mexico.

This well was moved and located at this footage at the request of the Bureau of Reclamation.

A copy of this application is being submitted to all offset operators by certified mail with a request that they furnish your Santa Fe office with a Waiver of Objection, and return one copy to this office.

Plats showing the proposed well location and the terrain in Section 28, along with an ownership plat, are attached.

Sincerely yours,



Peggy Bradfield

encl.

## WAIVER

\_\_\_\_\_ hereby waives objection to Meridian Oil Inc.'s application for an unorthodox location for their Hardie B #212 as proposed above.

By: \_\_\_\_\_

Date: \_\_\_\_\_

cc: Tenneco Oil

*(B.L. Durango)*  
*(Steve Sacks)*  
9/29/88  
Shake w/ Peggy concerning  
this matter, Bureau wanted  
them to move their well due to the  
Harris travel area and trying to avoid it.  
m.s.  
- No other Pool within  
one mile of this well  
- No Wells in unit

# MERIDIAN OIL

September 2, 1988

Mr. William LeMay  
New Mexico Oil Conservation Division  
Post Office Box 2088  
Santa Fe, New Mexico 87501

Dear Mr. LeMay:

This is a request for administrative approval for an unorthodox gas well location in the Undesignated Fruitland Pool.

It is intended to locate the Meridian Oil Inc.'s Hardie B #212 at 2415' from the South line and 1675' from the West line of Section 28, T-29-N, R-8-W, San Juan County, New Mexico.

This well was moved and located at this footage at the request of the Bureau of Reclamation.

A copy of this application is being submitted to all offset operators by certified mail with a request that they furnish your Santa Fe office with a Waiver of Objection, and return one copy to this office.

Plats showing the proposed well location and the terrain in Section 28, along with an ownership plat, are attached.

Sincerely yours,



Peggy Bradfield

encl.


## WAIVER

Tenneco Oil hereby waives objection to Meridian Oil Inc.'s application for an unorthodox location for their Hardie B #212 as proposed above.

By: [Signature]

Date: 10/6/88

cc: Tenneco Oil



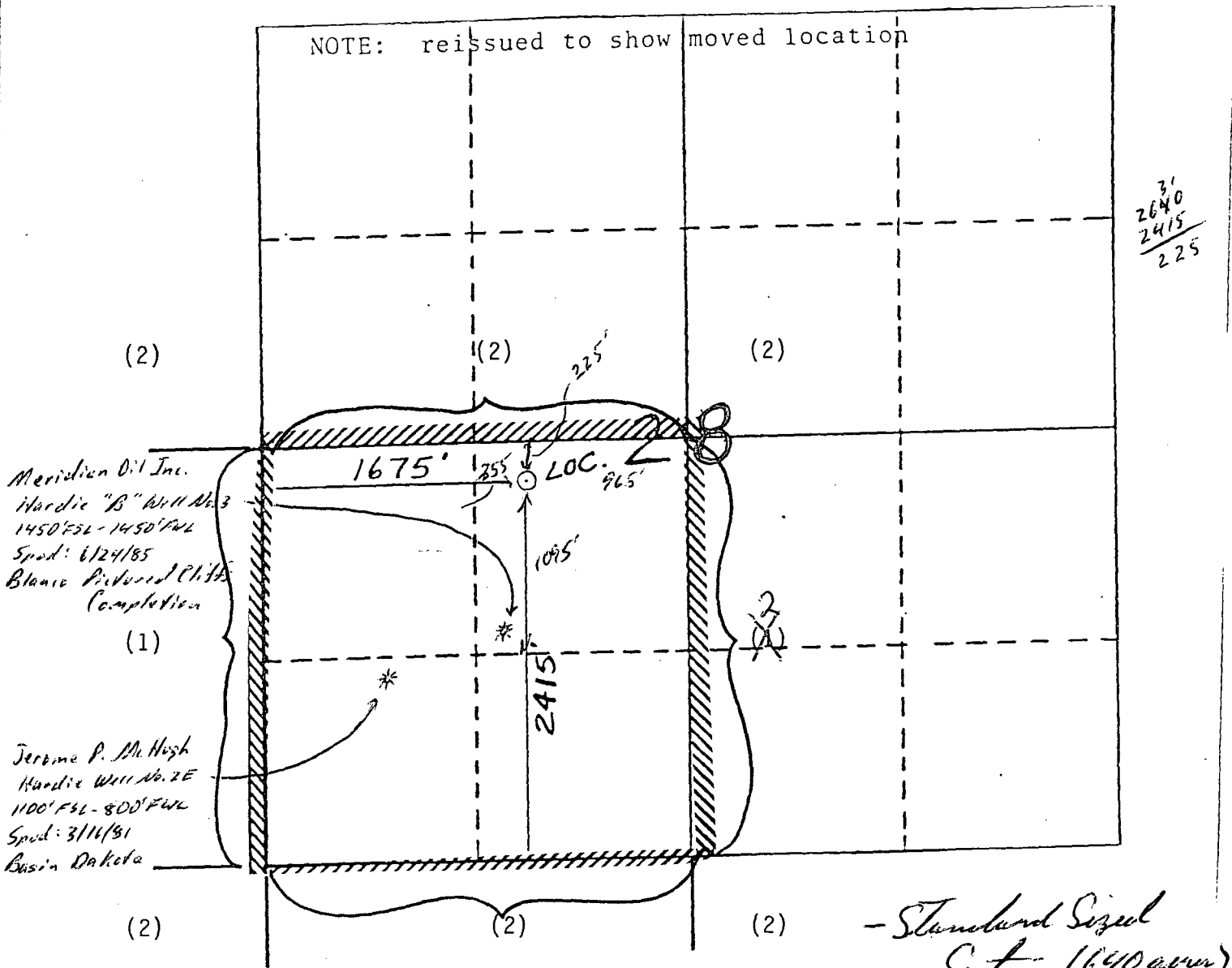
MERIDIAN OIL INC..

Well Name Hardie B #212, Undesignated Fruitland

Footage---- 2415' FSL; 1675' FWL

## APPLICATION FOR NON-STANDARD LOCATION

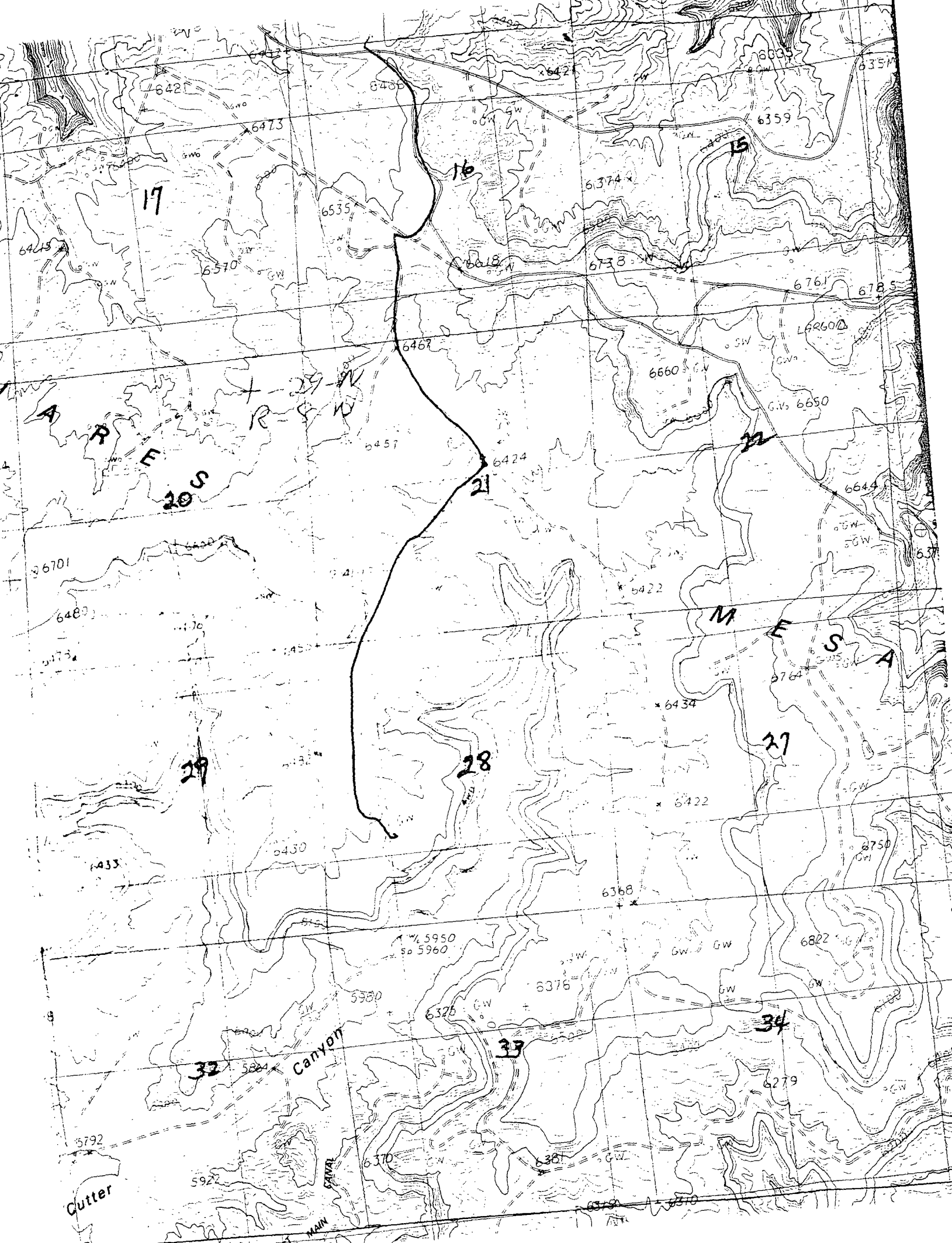
County San Juan State New Mexico Section 28 Township 29N Range 8W



REMARKS: OFFSET OPERATORS

(1) Meridian Oil Inc.

(2) Tenneco Oil Company




**Tenneco Oil**  
**Exploration and Production**  
A Tenneco Company

6162 South Willow Drive  
P.O. Box 3249  
Englewood, Colorado 80155  
(303) 740-4800



Western Rocky Mountain Division



October 7, 1988

New Mexico Oil Conservation Division  
P. O. Box 2088  
Santa Fe, New Mexico 87501

Attention: William LeMay

Re: Unorthodox Location  
Meridian Oil Inc.  
Hardie "B" Well No. 212  
San Juan County, New Mexico

Gentlemen:

Attached is an executed copy of Meridian's letter of waiver dated September 2, 1988 regarding their proposed location for the Hardie "B" Well No. 212 in Sec. 28, T29N, R8W, San Juan County, New Mexico.

Yours very truly,

TENNECO OIL COMPANY

A handwritten signature in cursive script that reads "Carley Watkins".

Carley Watkins  
Manager, Joint Interest

kc/1503Z  
Attachment

cc: L. Jones

# MERIDIAN OIL

September 2, 1988

Mr. William LeMay  
New Mexico Oil Conservation Division  
Post Office Box 2088  
Santa Fe, New Mexico 87501

Dear Mr. LeMay:

This is a request for administrative approval for an unorthodox gas well location in the Undesignated Fruitland Pool.

It is intended to locate the Meridian Oil Inc.'s Hardie B #212 at 2415' from the South line and 1675' from the West line of Section 28, T-29-N, R-8-W, San Juan County, New Mexico.

This well was moved and located at this footage at the request of the Bureau of Reclamation.

A copy of this application is being submitted to all offset operators by certified mail with a request that they furnish your Santa Fe office with a Waiver of Objection, and return one copy to this office.

Plats showing the proposed well location and the terrain in Section 28, along with an ownership plat, are attached.

Sincerely yours,



Peggy Bradfield

encl.

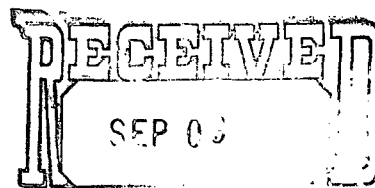
## WAIVER

Tenneco Oil hereby waives objection to Meridian Oil Inc.'s application for an unorthodox location for their Hardie B #212 as proposed above.

By: 

Date: 10/6/88

cc: Tenneco Oil



TENNOCO OIL  
WRAP Joint Interest Dept.



STATE OF NEW MEXICO  
ENERGY AND MINERALS DEPARTMENT


OIL CONSERVATION DIVISION  
AZTEC DISTRICT OFFICE

1000 RIO BRAZOS ROAD  
AZTEC, NEW MEXICO 87410  
(505) 334-6178

OIL CONSERVATION DIVISION  
BOX 2088  
SANTA FE, NEW MEXICO 87501

DATE 11-8-88

RE: Proposed MC \_\_\_\_\_  
Proposed DIIC \_\_\_\_\_  
Proposed NSL \_\_\_\_\_  
Proposed SWD \_\_\_\_\_  
Proposed WFX \_\_\_\_\_  
Proposed PMX \_\_\_\_\_



Gentlemen:

I have examined the application dated 10-3-88

for the WENTON OIL INC HARDIE B#212 K-28-29N-8W  
Operator Lease and Well No. Unit, S-T-R

and my recommendations are as follows:

APP/ROUTE - NAVAJO TRUST AREA IS  
ASSOCIATED WITH THE NAVAJO INDIAN  
IRRIGATION PROJECT.

Yours truly,

E. Busch