

MARTIN YATES, III

1912-1985

FRANK W. YATES

1936-1986



105 SOUTH FOURTH STREET
ARTESIA, NEW MEXICO 88210-2118
TELEPHONE (505) 748-1471

S.P. YATES
CHAIRMAN EMERITUS

JOHN A. YATES
CHAIRMAN OF THE BOARD

PEYTON YATES
PRESIDENT

FRANK YATES, JR.
EXECUTIVE VICE PRESIDENT

JOHN A. YATES, JR.
SENIOR VICE PRESIDENT

October 8, 2007

Mr. Chris Williams
NMOCD District I
1625 French Drive
Hobbs, NM 88240

RE: 1RP-941
Micro Brew BEU Federal #1
30-025-29842
Section 26, T16S-R37E
Lea County, New Mexico



Dear Mr. Williams

Enclosed, please find a C-141, Final Report (original closure request was faxed to your office on July 5, 2006). The contaminated soils were excavated and taken to an OCD approved disposal facility. The site ranking for this area is (0) zero.

Yates Petroleum Corporation requests closure of the site.

If you have any questions, please call me at 505-748-4217.

Thank you.

YATES PETROLEUM CORPORATION

Robert Asher
Environmental Regulatory Agent

/rca
Enclosure(s)

District I
1625 N French Dr, Hobbs, NM 88240
District II
1301 W Grand Avenue, Artesia, NM 88210
District III
1000 Rio Brazos Road, Aztec, NM 87410
District IV
1220 S St Francis Dr, Santa Fe, NM 87505

State of New Mexico
Energy Minerals and Natural Resources

Oil Conservation Division
1220 South St. Francis Dr.
Santa Fe, NM 87505

Form C-141
Revised October 10, 2003

Submit 2 Copies to appropriate
District Office in accordance
with Rule 116 on back
side of form

Release Notification and Corrective Action

OPERATOR

☐ Initial Report ☒ Final Report

Name of Company Yates Petroleum Corporation	OGRID Number 25575	Contact Robert Asher
Address 104 S. 4 TH Street	Telephone No. 505-748-1471	
Facility Name Micro Brew BEU Federal #1	API Number 30-025-36883	Facility Type Well
		Order Number 1RP-941
Surface Owner Federal	Mineral Owner Federal	Lease No. NM-96237

LOCATION OF RELEASE



Unit Letter O	Section 13	Township 22S	Range 32E	Feet from the 990	North/South Line South	Feet from the 2310	East/West Line East	County Lea
------------------	---------------	-----------------	--------------	----------------------	---------------------------	-----------------------	------------------------	---------------

Latitude 32.38720 Longitude 103.62678

NATURE OF RELEASE

Type of Release Crude Oil & Produced Water	Volume of Release 2 B/O & 3 B/PW	Volume Recovered 0 B/O & 0 B/PW
Source of Release Stuffing Box	Date and Hour of Occurrence 5/26/2006 - AM	Date and Hour of Discovery 5/26/2006 - AM
Was Immediate Notice Given? <input type="checkbox"/> Yes <input type="checkbox"/> No <input checked="" type="checkbox"/> Not Required	If YES, To Whom? N/A	
By Whom? N/A	Date and Hour N/A	
Was a Watercourse Reached? <input type="checkbox"/> Yes <input checked="" type="checkbox"/> No	If YES, Volume Impacting the Watercourse N/A	
If a Watercourse was Impacted, Describe Fully * N/A		
Describe Cause of Problem and Remedial Action Taken.* Packing on well worn out causing fluids to leak around polished rod and onto ground. Well shut down, repacked well.		
Describe Area Affected and Cleanup Action Taken.* An approximate area of 3' X 30', on the pad. Contaminated soils scraped up and hauled to an OCD approved disposal facility. Depth to Ground Water: >100'; Wellhead Protection Area: No; Distance to Surface Water Body: >1000'; SITE RANKING IS 0. Requesting final closure based on small fluid amounts spilled, containment at well head, contaminated soils removed and site ranking.		

I hereby certify that the information given above is true and complete to the best of my knowledge and understand that pursuant to NMOCD rules and regulations all operators are required to report and/or file certain release notifications and perform corrective actions for releases which may endanger public health or the environment. The acceptance of a C-141 report by the NMOCD marked as "Final Report" does not relieve the operator of liability should their operations have failed to adequately investigate and remediate contamination that pose a threat to ground water, surface water, human health or the environment. In addition, NMOCD acceptance of a C-141 report does not relieve the operator of responsibility for compliance with any other federal, state, or local laws and/or regulations.

Signature 	<u>OIL CONSERVATION DIVISION</u>	
Printed Name Robert Asher	Approved by District Supervisor: 	
Title. Environmental Regulatory Agent	Approval Date: <u>10/16/07</u>	Expiration Date: <u>10/16/07</u>
E-mail Address. boba@ypcnm.com	Conditions of Approval:	Attached <input type="checkbox"/>
Date: Monday, October 08, 2007	Phone: 505-748-1471	

* Attach Additional Sheets If Necessary

District I
1625 N. French Dr., Hobbs, NM 88240
District II
1301 W. Grand Avenue, Artesia, NM 88210
District III
1000 Rio Brazos Road, Aztec, NM 87410
District IV
1220 S. St. Francis Dr., Santa Fe, NM 87505

State of New Mexico
Energy Minerals and Natural Resources

Oil Conservation Division
1220 South St. Francis Dr.
Santa Fe, NM 87505

Form C-141
Revised October 10, 2003

Submit 2 Copies to appropriate
District Office in accordance
with Rule 116 on back
side of form

Release Notification and Corrective Action

OPERATOR

☐ Initial Report ☒ Final Report

Name of Company Yates Petroleum Corporation	OGRID Number 25575	Contact Robert Asher
Address 104 S. 4 TH Street	Telephone No. 505-748-1471	
Facility Name Micro Brew BEU Federal #1	API Number 30-025-36883	Facility Type Well
Surface Owner Federal	Mineral Owner Federal	Lease No. NM-96237


LOCATION OF RELEASE

Unit Letter O	Section 13	Township 22S	Range 32E	Feet from the 990	North/South Line South	Feet from the 2310	East/West Line East	County Echa
------------------	---------------	-----------------	--------------	----------------------	---------------------------	-----------------------	------------------------	----------------

Latitude 32.38720 Longitude 103.62678

NATURE OF RELEASE

Type of Release Crude Oil & Produced Water	Volume of Release 2 B/O & 3 B/PW	Volume Recovered 0 B/O & 0 B/PW
Source of Release Stuffing Box	Date and Hour of Occurrence 5/26/2006 - AM	Date and Hour of Discovery 5/26/2006 - AM
Was Immediate Notice Given? <input type="checkbox"/> Yes <input type="checkbox"/> No <input checked="" type="checkbox"/> Not Required	If YES, To Whom? N/A	
By Whom? N/A	Date and Hour N/A	
Was a Watercourse Reached? <input type="checkbox"/> Yes <input checked="" type="checkbox"/> No	If YES, Volume Impacting the Watercourse. N/A	
If a Watercourse was Impacted, Describe Fully.* N/A		
Describe Cause of Problem and Remedial Action Taken.* Packing on well worn out causing fluids to leak around polished rod and onto ground. Well shut down, repacked well.		
Describe Area Affected and Cleanup Action Taken.* An approximate area of 3' X 30', on the pad. Depth to Ground Water: >100'; Wellhead Protection Area: No; Distance to Surface Water Body: >1000'; SITE RANKING IS 0. Requesting final closure based on small fluid amounts spilled, containment at well head and site ranking.		
I hereby certify that the information given above is true and complete to the best of my knowledge and understand that pursuant to NMOCD rules and regulations all operators are required to report and/or file certain release notifications and perform corrective actions for releases which may endanger public health or the environment. The acceptance of a C-141 report by the NMOCD marked as "Final Report" does not relieve the operator of liability should their operations have failed to adequately investigate and remediate contamination that pose a threat to ground water, surface water, human health or the environment. In addition, NMOCD acceptance of a C-141 report does not relieve the operator of responsibility for compliance with any other federal, state, or local laws and/or regulations.		

Signature: 	OIL CONSERVATION DIVISION	
Printed Name: Robert Asher	Approved by District Supervisor:	
Title: Environmental Regulatory Agent	Approval Date:	Expiration Date:
E-mail Address: boba@ypcnm.com	Conditions of Approval:	Attached <input type="checkbox"/>
Date: Wednesday, July 05, 2006	Phone: 505-748-1471	

* Attach Additional Sheets If Necessary

RP# 941

incident - nPAC 0618726027
application - pPAC 0618726190