



Texaco USA  
Producing Department

PO Box 3109  
Midland TX 79702

OIL CONSERVATION DIVISION  
RECEIVED

'89 OCT 23 AM 9 15

October 19, 1989

GOV - STATE AND LOCAL GOVERNMENTS

Unorthodox Locations

Vacuum Grayburg San Andres Unit

Well Nos. 157 & 158

Lea County, New Mexico

State of New Mexico  
Energy and Minerals Department  
Oil Conservation Division  
P. O. Box 2088  
Santa Fe, New Mexico 87501-2088

Attention: Mr. David Catanach

Gentlemen:

An Exception to Rule 104 C.I. by administrative approval is requested for Texaco Producing Inc.'s Vacuum Grayburg San Andres Unit Well Nos. 157 and 158. The wells are located as follows:

Well No. 157: 710' FNL, 2530' FWL, Sec. 1, T-18-S, R-34-E

Well No. 158: 660' FNL, 1330' FEL, Sec. 1, T-18-S, R-34-E

The wells must be drilled in these locations to ensure proper development of 20-acre spacing. Wells drilled previously on 20-acre spacing on our adjacent Central Vacuum Unit have proven to be viable wells. These wells will be completed in the Grayburg San Andres formation.

It should be noted that the only affected offset operator to Well Nos. 157 and 158 is Texaco Producing Inc.

Attached are Forms C-102 for each well and a lease plat showing the existing wells, locations of the subject wells, and the affected offset operators.

GOV - STATE AND LOCAL GOVERNMENTS

Unorthodox Locations

Vacuum Grayburg San Andres Unit

Well Nos. 157 & 158

Lea County, New Mexico

October 19, 1989

Page 2

Yours very truly,

A handwritten signature in dark ink, appearing to read "C. P. Basham" followed by a stylized flourish or initial.

C. P. Basham  
Drilling Superintendent  
on Behalf of Texaco Producing Inc.

CWH:cfb

Attachments

File  
Chrono

cc: NMOCD  
P. O. Box 1980  
Hobbs, NM 88240

Submit to Appropriate  
District Office  
State Lease - 4 copies  
Fee Lease - 3 copies

State of New Mexico  
Energy, Minerals and Natural Resources Department

Form C-102  
Revised 1-1-89

OIL CONSERVATION DIVISION

P.O. Box 2088  
Santa Fe, New Mexico 87504-2088

DISTRICT I  
P.O. Box 1980, Hobbs, NM 88240

DISTRICT II  
P.O. Drawer DD, Artesia, NM 88210

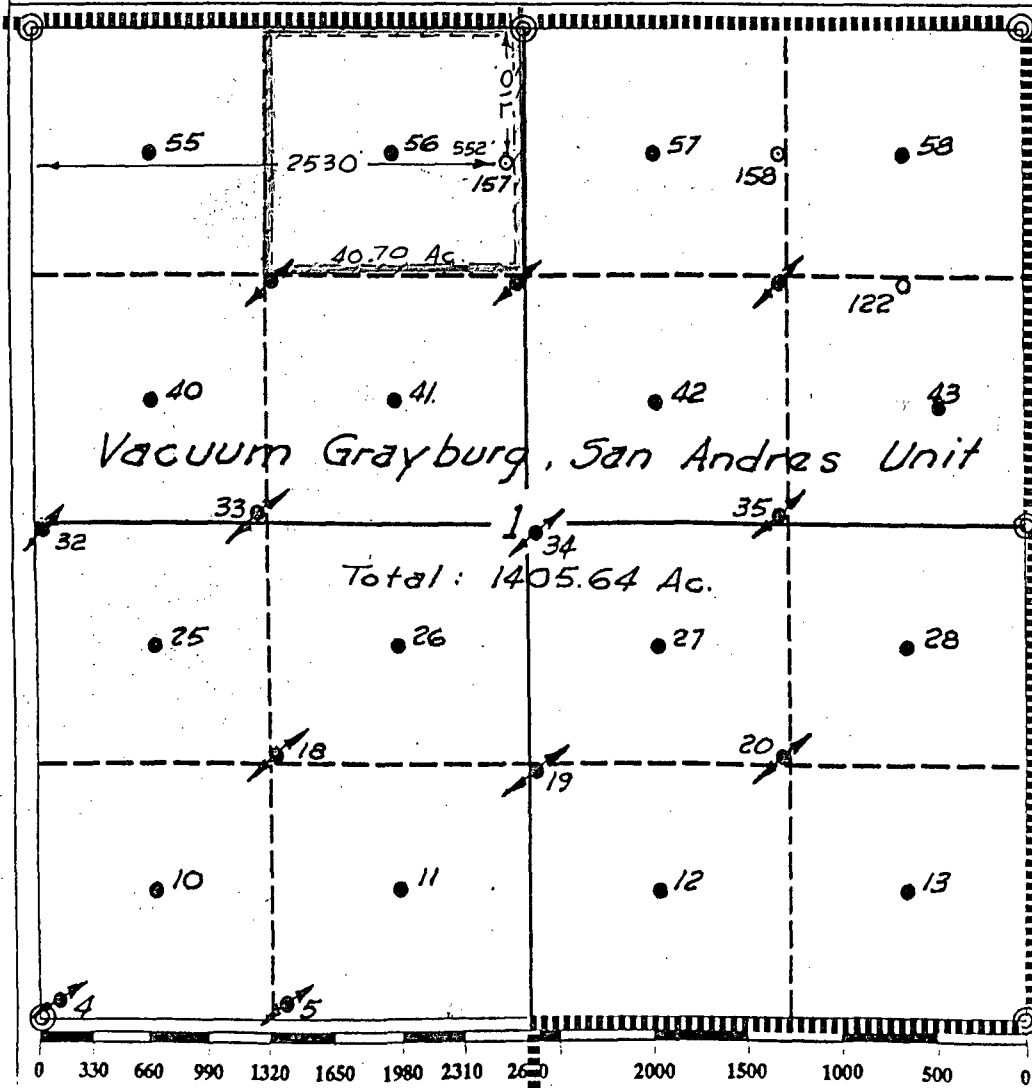
DISTRICT III  
1000 Rio Brazos Rd., Aztec, NM 87410

WELL LOCATION AND ACREAGE DEDICATION PLAT

All Distances must be from the outer boundaries of the section

Operator TEXACO PRODUCING INC.			Lease Vacuum Grayburg, San Andres Unit		Well No. 157
Unit Letter C	Section 1	Township 18 South	Range 34 East	County Lea	
Actual Footage Location of Well: 710 feet from the North line and 2530 feet from the West line					
Ground level Elev. 3993	Producing Formation Grayburg - San Andres		Pool Vacuum Grayburg - San Andres	Dedicated Acreage: 40.70 Acres	

- Outline the acreage dedicated to the subject well by colored pencil or hatchure marks on the plat below.
- If more than one lease is dedicated to the well, outline each and identify the ownership thereof (both as to working interest and royalty).
- If more than one lease of different ownership is dedicated to the well, have the interest of all owners been consolidated by communitization, unitization, force-pooling, etc.?  
☒ Yes ☐ No If answer is "yes" type of consolidation Unitization  
If answer is "no" list the owners and tract descriptions which have actually been consolidated. (Use reverse side of this form if necessary.)  
No allowable will be assigned to the well until all interests have been consolidated (by communitization, unitization, forced-pooling, or otherwise) or until a non-standard unit, eliminating such interest, has been approved by the Division.



OPERATOR CERTIFICATION

I hereby certify that the information contained herein is true and complete to the best of my knowledge and belief.

Signature  
*Royce Mariott*  
Printed Name  
Royce Mariott  
Position  
Division Surveyor  
Company  
Texaco Producing Inc.  
Date  
October 9, 1989

SURVEYOR CERTIFICATION

I hereby certify that the well location shown on this plat was plotted from field notes of actual surveys made by me or under my supervision, and that the same is true and correct to the best of my knowledge and belief.

Date Surveyed  
October 5 & 6, 1989  
Signature & Seal of  
Professional Surveyor

*John S. Piper*  
Certificate No.  
7254

John S. Piper

Submit to: Appropriate  
District Office  
State Lease - 4 copies  
Fee Lease - 3 copies

State of New Mexico  
Energy, Minerals and Natural Resources Department

Form C-102  
Revised 1-1-89

OIL CONSERVATION DIVISION

DISTRICT I  
P.O. Box 1980, Hobbs, NM 88240

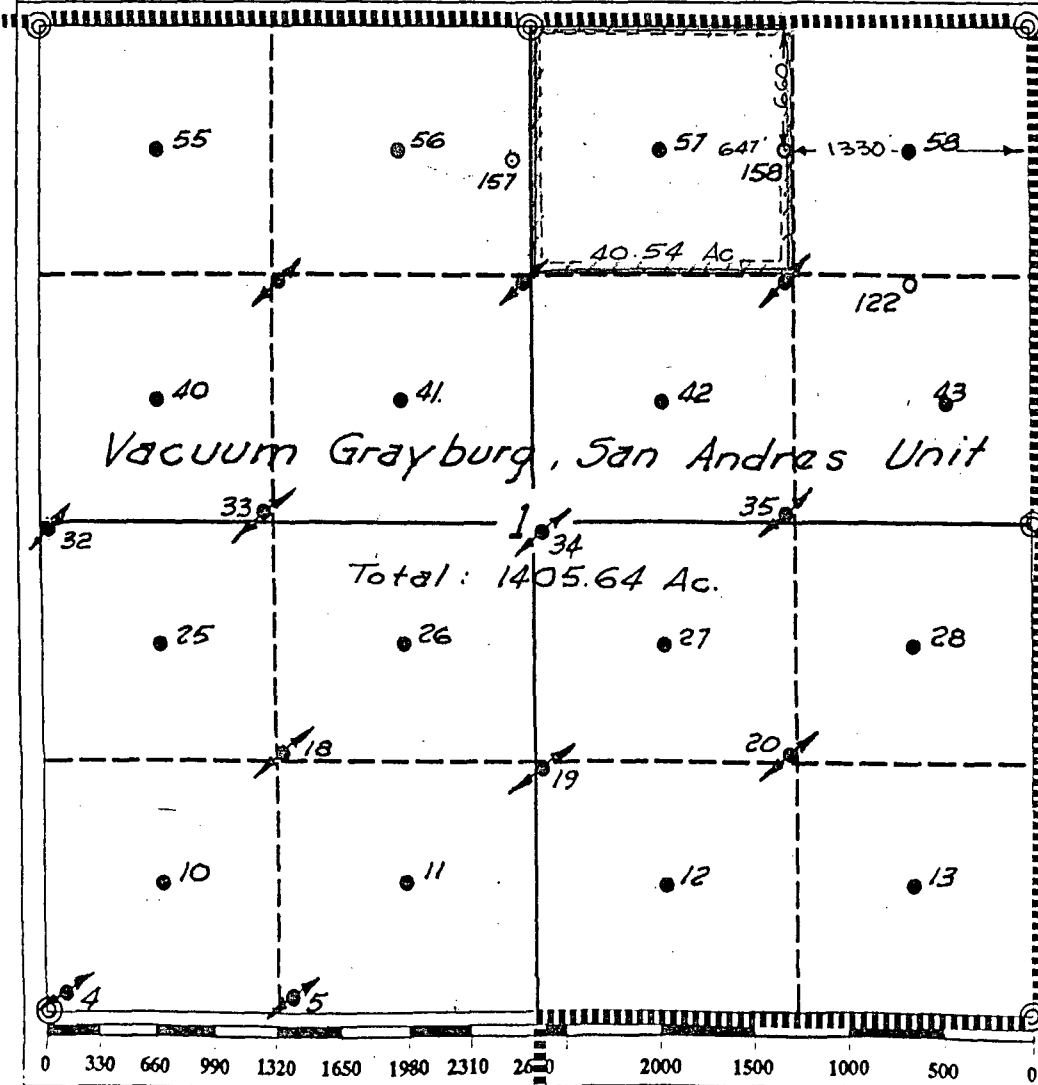
P.O. Box 2088  
Santa Fe, New Mexico 87504-2088

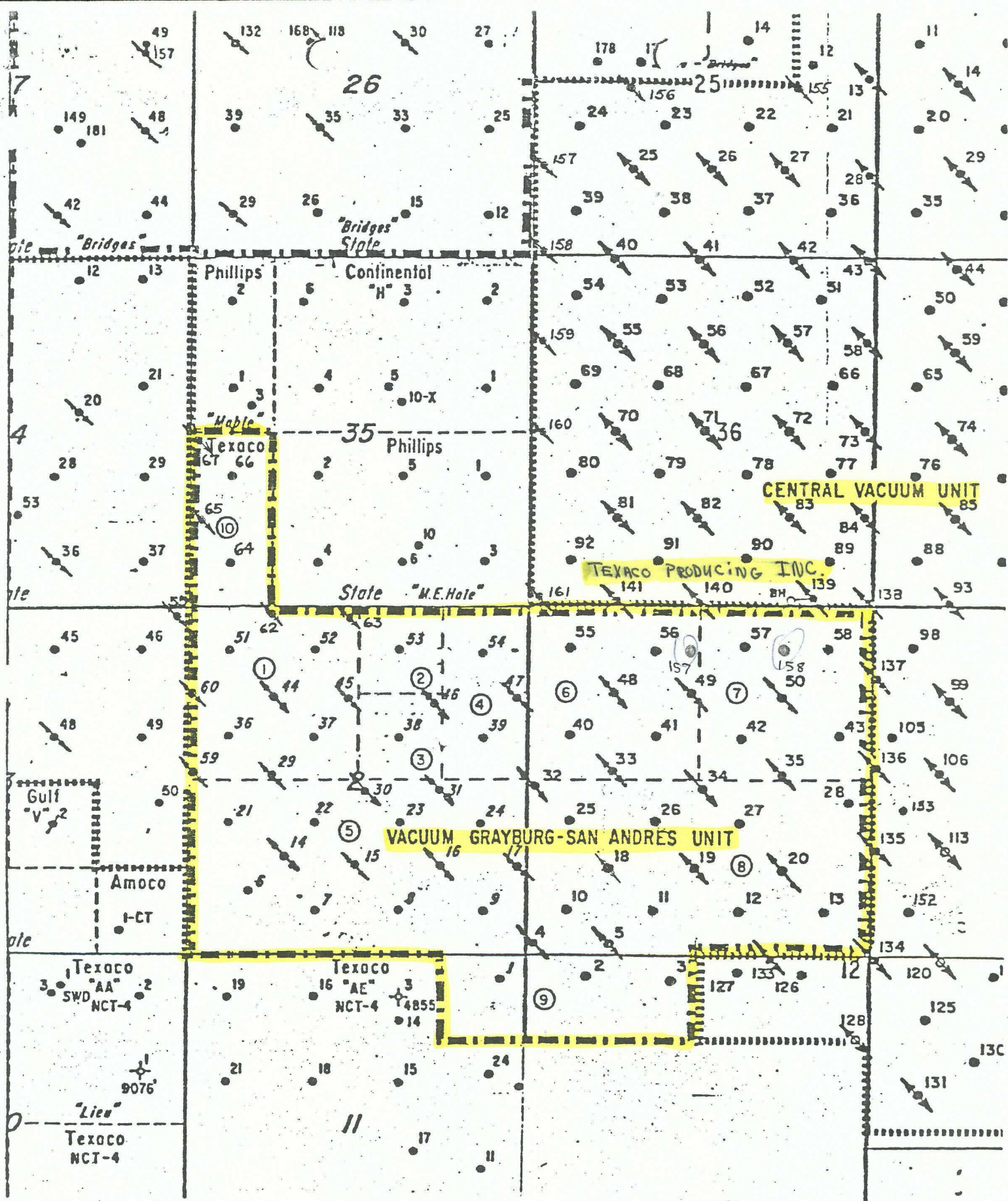
DISTRICT II  
P.O. Drawer DD, Artesia, NM 88210

DISTRICT III  
1000 Rio Brazos Rd., Aztec, NM 87410

WELL LOCATION AND ACREAGE DEDICATION PLAT

All Distances must be from the outer boundaries of the section

Operator <b>TEXACO PRODUCING INC.</b>		Lease <b>Vacuum Grayburg, San Andres Unit</b>		Well No. <b>158</b>
Unit Letter <b>B</b>	Section <b>1</b>	Township <b>18 South</b>	Range <b>34 East</b>	County <b>Lea</b>
Actual Footage Location of Well: <b>660</b> feet from the <b>North</b> line and <b>1330</b> feet from the <b>East</b> line				
Ground level Elev. <b>3987</b>	Producing Formation <b>Grayburg - San Andres</b>	Pool <b>Vacuum Grayburg - San Andres</b>	Dedicated Acreage: <b>40.54 Acres</b>	
<p>1. Outline the acreage dedicated to the subject well by colored pencil or hatchure marks on the plat below.</p> <p>2. If more than one lease is dedicated to the well, outline each and identify the ownership thereof (both as to working interest and royalty).</p> <p>3. If more than one lease of different ownership is dedicated to the well, have the interest of all owners been consolidated by communitization, unitization, force-pooling, etc.? <input checked="" type="checkbox"/> Yes <input type="checkbox"/> No If answer is "yes" type of consolidation <u>Unitization</u> If answer is "no" list the owners and tract descriptions which have actually been consolidated. (Use reverse side of this form if necessary.) No allowable will be assigned to the well until all interests have been consolidated (by communitization, unitization, forced-pooling, or otherwise) or until a non-standard unit, eliminating such interest, has been approved by the Division.</p>				
			<b>OPERATOR CERTIFICATION</b> I hereby certify that the information contained herein is true and complete to the best of my knowledge and belief.	
			Signature <i>Royce Mariott</i>	
			Printed Name <b>Royce Mariott</b>	
			Position <b>Division Surveyor</b>	
			Company <b>Texaco Producing Inc.</b>	
			Date <b>October 9, 1989</b>	
			<b>SURVEYOR CERTIFICATION</b> I hereby certify that the well location shown on this plat was plotted from field notes of actual surveys made by me or under my supervision, and that the same is true and correct to the best of my knowledge and belief.	
			Date Surveyed <b>October 5 &amp; 6, 1989</b>	
			Signature & Seal of Professional Surveyor <i>John S. Piper</i>	
			Certificate No. <b>7254</b>	
			John S. Piper	



⑨ TRACT NUMBER

TEXACO Inc.  
VACUUM G-SA UNIT  
VACUUM G-SA FIELD  
LEA COUNTY, NEW MEXICO



STATE OF NEW MEXICO  
ENERGY AND MINERALS DEPARTMENT  
OIL CONSERVATION DIVISION  
HOBBS DISTRICT OFFICE

RECEIVED  
'89 OCT 26 AM 9 57

10-24-89

GARREY CARRUTHERS  
GOVERNOR

POST OFFICE BOX 1980  
HOBBS, NEW MEXICO 88241-1980  
(505) 393-6161

OIL CONSERVATION DIVISION  
P. O. BOX 2088  
SANTA FE, NEW MEXICO 87501

RE: Proposed:

MC \_\_\_\_\_  
DHC \_\_\_\_\_  
NSL ☒ \_\_\_\_\_  
NSP \_\_\_\_\_  
SWD \_\_\_\_\_  
WFX \_\_\_\_\_  
PMX \_\_\_\_\_

Gentlemen:

I have examined the application for the:

*Jefaco Producing Inc. Vacuum GB-SAZ unit #157-C + #158-B*  
Operator Lease & Well No. Unit S-T-R  
1-18-34

and my recommendations are as follows:

*OK*

Yours very truly,

Jerry Sexton  
Supervisor, District 1

/ed