



Chevron U.S.A. INC.
OIL CONSERVATION DIVISION
P.O. Box 670 Hobbs NM 88240

R. C. Anderson
Division Manager
Production Department
Hobbs Division

'89 NOV 6 AM 9 41

October 23, 1989

ADMINISTRATIVE APPLICATION FOR
UNORTHODOX GAS WELL LOCATION
AND SIMULTANEOUS DEDICATION
W.A. RAMSAY (NCT-A) WELL NO. 24
UNIT H, SEC. 34, T21S, R36E
LEA COUNTY, NEW MEXICO

State Of New Mexico
Energy and Minerals Department
Oil Conservation Division
P. O. Box 2088
Santa Fe, New Mexico 87501

Attention: Mr. William J. LeMay - Director

Gentlemen:

Chevron U. S. A. respectfully requests your approval of our administrative application for an unorthodox gas well location of 1920' FNL & 660' FEL, Unit H, Sec. 34, T21S, R36E, Lea County, New Mexico for our W. A. Ramsay (NCT-A) Well No. 24. We are also requesting approval to simultaneously dedicate a 480-acre proration unit (N/2 and SE/4 Section 34, T21S, R36E) to our W. A. Ramsay (NCT-A) Wells No. 14 and 24.

Due to the result of an annual GOR test in October, 1976, we were requested to reclassify our W. A. Ramsay #24 from a Eumont Oil well to a Eumont Gas well. The well was shut-in as uneconomical to produce at that time. Now, on October 4, 1989, this well was plugged-back from the Eumont Oil zone and recompleted in the Eumont Gas zone.

On October 16, 1989, Chevron filed an acreage dedication plat, Form C-102, to dedicate 480-acres to this well and our W. A. Ramsay (NCT-A) Well No. 14. Since the Eumont Gas Special Pool rules call for a minimum distance of 990' from an end or side boundary to assign a 320-acre or greater proration unit to a well, our W. A. Ramsay #24 is in an unorthodox location. That location is 1920' FNL and 660' FEL, Sec. 34, T21S, R36E.

Based on plug back and re-completion from oil to gas, Chevron requests your consideration and approval of this unorthodox gas well location for our W. A. Ramsay (NCT-A) Well No. 24. Concurrently, Chevron also requests your approval to simultaneously dedicate the indicated 480-acre proration unit to the W. A. Ramsay (NCT-A) Wells No. 14 and 24.

Chevron is providing offset operators a copy of this application by certified mail as their notification. Letters requesting "Waiver To Objection" have also been furnished each offset operator. If further information is required, please contact Mr. A. W. Bohling at (505) 393-4121.

Yours very truly,

A handwritten signature in cursive script, appearing to read "R. C. Anderson", followed by a horizontal line.

R. C ANDERSON

AWB/awb
Attachments
Enclosures

cc: NMOCD - Hobbs

CHEVRON U.S.A. INC.
W. A. Ramsay (NCT-A) Well No. 24

Application For Unorthodox
Gas Well Location And
Simultaneous Dedication Of
480-acre Proration Unit To
Well No. 14 and No. 24
N/2 & SE/4 Sec. 34, T21S, R36E
Lea County, New Mexico

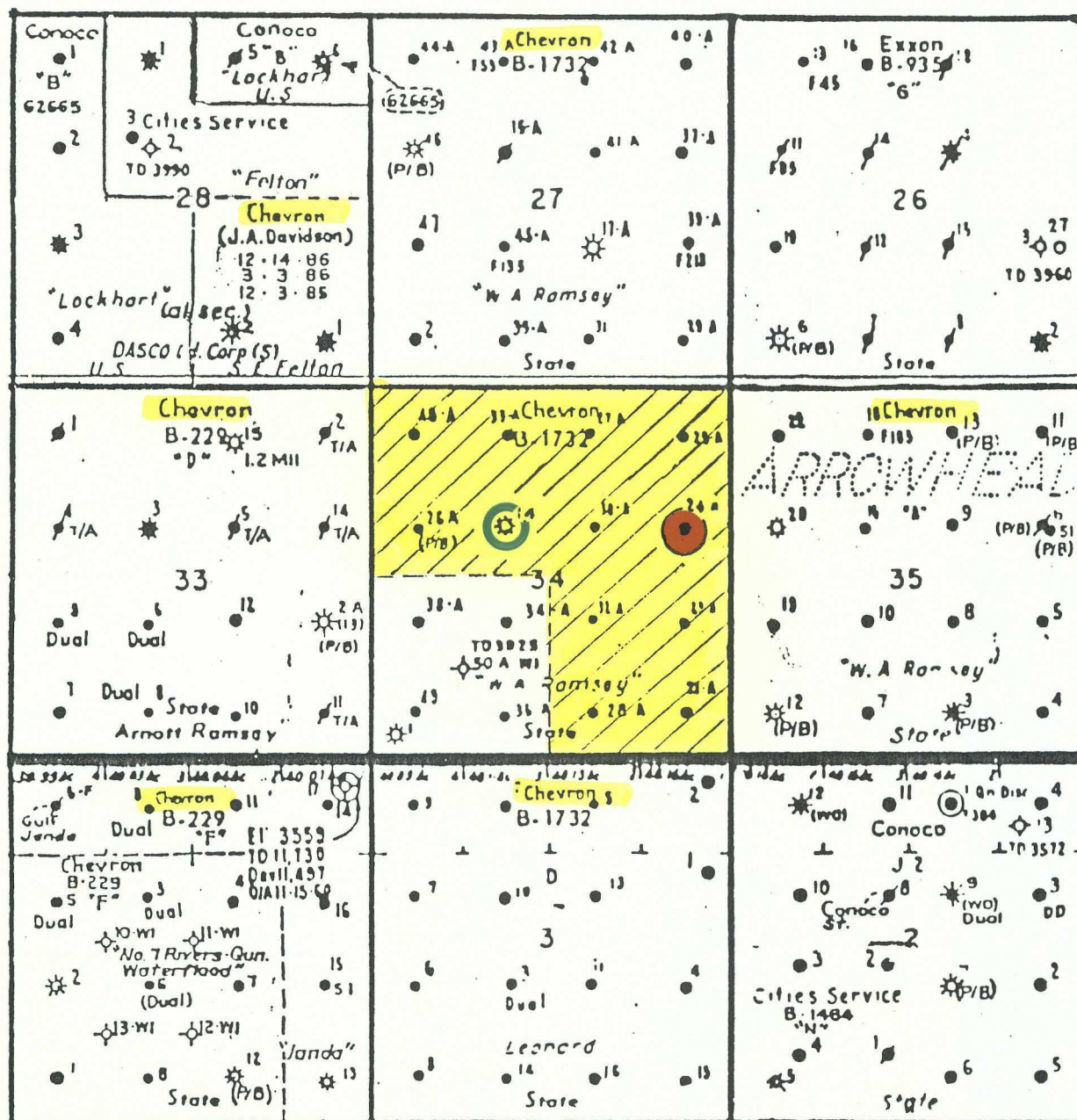
OFFSET OPERATORS

Conoco Inc.
P. O. Box 460
Hobbs, New Mexico 88240
Attn: Mr. Hugh Ingram

Exxon Company U.S.A.
P. O. Box 1600
Midland, Texas 79702-1600
Attn: Mr. R. D. Goddard
Regulatory Affairs

CHEVRON U.S.A. INC.
W. A. Ramsay (NCT-A) Well No. 24

Application For Unorthodox
Gas Well Location And
Simultaneous Dedication Of
480-acre Proration Unit To
Well No. 14 and No. 24
N/2 & SE/4 Sec. 34, T21S, R36E
Lea County, New Mexico



Submit to Appropriate
District Office
State Lease - 4 copies
Fee Lease - 3 copies

State of New Mexico
Energy, Minerals and Natural Resources Department

Form C-102
Revised 1-1-89

OIL CONSERVATION DIVISION

DISTRICT I
P.O. Box 1980, Hobbs, NM 88240

P.O. Box 2088

Santa Fe, New Mexico 87504-2088

DISTRICT II
P.O. Drawer DD, Artesia, NM 88210

DISTRICT III
1000 Rio Brazos Rd., Aztec, NM 87410

WELL LOCATION AND ACREAGE DEDICATION PLAT

All Distances must be from the outer boundaries of the section

Operator <u>Chevron U.S.A. Inc</u>			Lease <u>W.A. Ramsay (NCT-A)</u>		Well No. <u>24</u>
Unit Letter <u>H</u>	Section <u>34</u>	Township <u>21S</u>	Range <u>36E</u>	County <u>NMPPM Lea</u>	
Actual Footage Location of Well: feet from the <u>1920</u> line and <u>north</u> feet from the <u>660</u> line <u>east</u>					
Ground level Elev. <u>3571</u>	Producing Formation <u>Eumont</u>		Pool <u>Eumont</u>	Dedicated Acreage: <u>480</u> Acres	

1. Outline the acreage dedicated to the subject well by colored pencil or hatchure marks on the plat below.

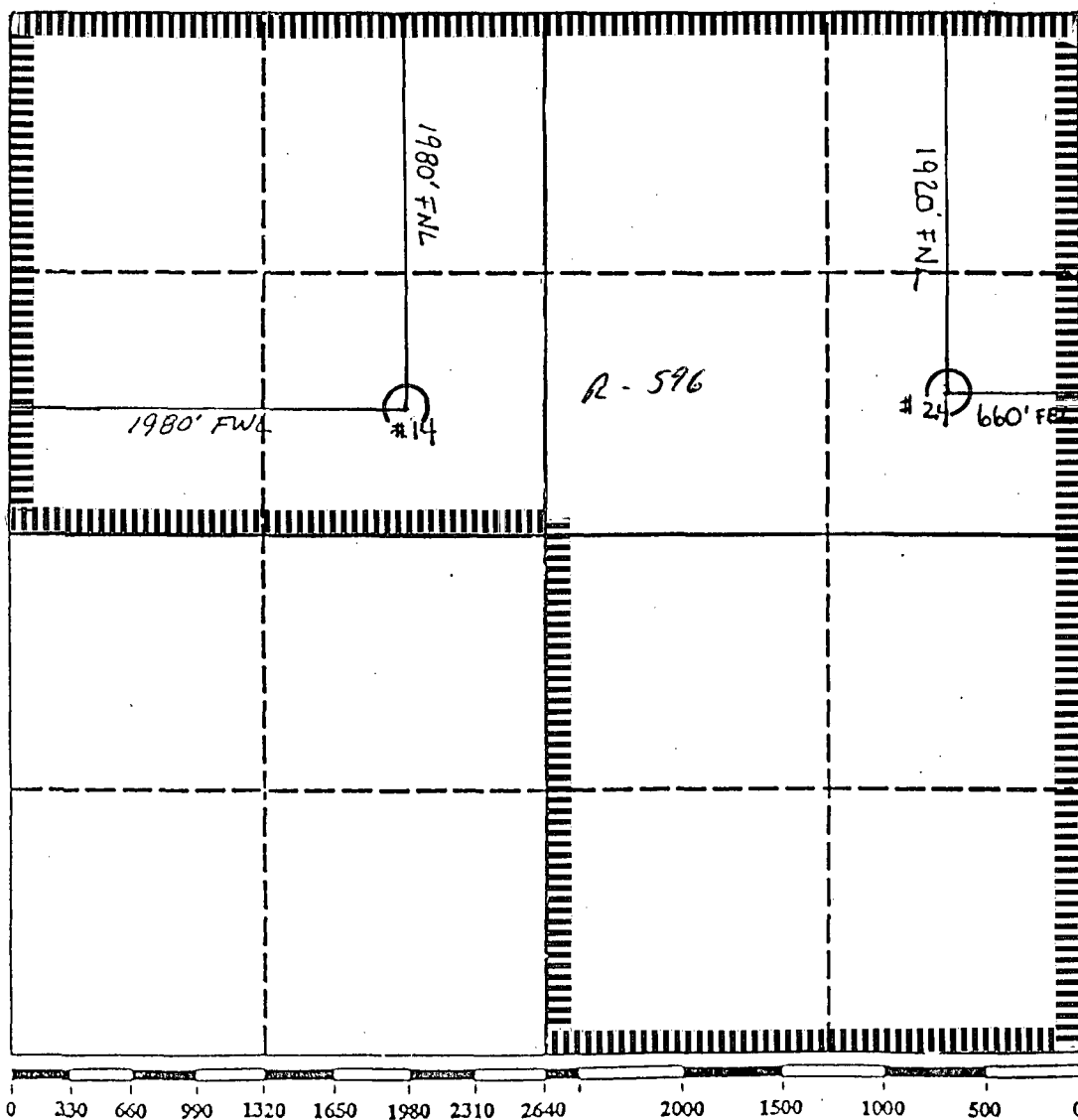
2. If more than one lease is dedicated to the well, outline each and identify the ownership thereof (both as to working interest and royalty).

3. If more than one lease of different ownership is dedicated to the well, have the interest of all owners been consolidated by communitization, unitization, force-pooling, etc.?

☐ Yes ☐ No If answer is "yes" type of consolidation _____

If answer is "no" list the owners and tract descriptions which have actually been consolidated. (Use reverse side of this form if necessary.) _____

No allowable will be assigned to the well until all interests have been consolidated (by communitization, unitization, forced-pooling, or otherwise) or until a non-standard unit, eliminating such interest, has been approved by the Division.



OPERATOR CERTIFICATION

I hereby certify that the information contained herein is true and complete to the best of my knowledge and belief.

M. E. Akins
Signature

M.E. Akins
Printed Name

Staff Drlg. Engr.
Position

Chevron U.S.A. Inc.
Company

10/16/89
Date

SURVEYOR CERTIFICATION

I hereby certify that the well location shown on this plat was plotted from field notes of actual surveys made by me or under my supervision, and that the same is true and correct to the best of my knowledge and belief.

Date Surveyed

Signature & Seal of
Professional Surveyor

Certificate No.



STATE OF NEW MEXICO
ENERGY AND MINERALS DEPARTMENT
OIL CONSERVATION DIVISION
HOBBS DISTRICT OFFICE

GARREY CARRUTHERS
GOVERNOR

October 16, 1989

POST OFFICE BOX 1980
HOBBS, NEW MEXICO 88241-1980
(505) 393-6161

Chevron USA Inc.
Box 670
Hobbs, NM 88240

Attn: Mike Akin

Re: W. A. Ramsay NCT-A #24-H Sec. 34, T21S, R36E
Eumont Gas Pool

Gentlemen:

Acreage dedication plat, Form C-102, outlining 420 acres to be dedicated to the above-referenced well and your W.A. Ramsay NCT-A #14-F has been received. The location of #24 (660/E & 1920/N) is unorthodox for a gas well with more than 320 acres dedicated.

It will be necessary for you to make application for administrative approval of this unorthodox gas well location based on plug back and recompletion from oil to gas. Also, please request simultaneous dedication of this 420 acre proration unit to #14 and #24.

If you have further questions, please contact Evelyn Downs.

Very truly yours,

OIL CONSERVATION DIVISION

Jerry Sexton
Jerry Sexton
Supervisor, District I

ed

- 1) unorthodox location
2) simultaneous dedication
(i.e. multiple well unit)

Orig: Wellfile

cc: CLM

GTR

BPH

MEA



Chevron U.S.A. Inc.
P.O. Box 670, Hobbs, NM 88240

October 20, 1989

R. C. Anderson
Division Manager
Production Department
Hobbs Division

WAIVER REQUEST
UNORTHODOX GAS WELL LOCATION
AND SIMULTANEOUS DEDICATION
W.A. RAMSAY WELL NO. 24
UNIT H, SEC. 34, T21S, R36E
LEA COUNTY, NEW MEXICO

Conoco Inc. ✓
P. O. Box 460
Hobbs, New Mexico 88240

Attention: Mr. Hugh Ingram

Gentlemen:

Attached is a copy of Chevron's application for NMOCD administrative approval of an unorthodox gas well location of 1920' FNL & 660' FEL, Unit H, Sec. 34, T21S, R36E, Lea County, New Mexico for our W. A. Ramsay (NCT-A) Well No. 24. We are also making application to simultaneously dedicate a 480-acre proration unit to our W. A. Ramsay Well Nos. 14 and 24.

As an offset operator, If you do not have any objections to the attached application, please sign the enclosed waivers and mail the original and two copies to the NMOCD in Santa Fe and one to the NMOCD in Hobbs. We would also request that you send a copy to Chevron U.S.A. Inc. in Hobbs. We have enclosed self addressed, stamped envelopes for your convenience.

If you have any questions, please contact Mr. A. W. Bohling at (505) 393-4121. Your consideration in the above matter is appreciated.

Yours very truly,

R. C ANDERSON

AWB/awb
Attachments
Enclosures

CHEVRON U.S.A. INC.
W. A. Ramsay (NCT-A) Well No. 24

Application For Unorthodox
Gas Well Location And
Simultaneous Dedication Of
480-acre Proration Unit To
Well No. 14 and No. 24
N/2 & SE/4 Sec. 34, T21S, R36E
Lea County, New Mexico

WAIVER TO OBJECTION

We, the undersigned, as an offset operator, waive any objection to Chevron U.S.A. Inc.'s application for NMOCD approval of an unorthodox gas well location for its W.A. Ramsay (NCT-A) Well No. 24 of 1920' FNL and 660' FEL, Sec. 34, T-21-S, R-36-E, Lea County, New Mexico. We understand that this well will be a Eumont Gas well having a 480-acre proration unit simultaneously dedicated to Well No. 14 and Well No. 24.

Company: _____
Representative: _____
Signature: _____
Title: _____
Date: _____



Chevron U.S.A. Inc.
P.O. Box 670, Hobbs, NM 88240

October 20, 1989

R. C. Anderson
Division Manager
Production Department
Hobbs Division

WAIVER REQUEST
UNORTHODOX GAS WELL LOCATION
AND SIMULTANEOUS DEDICATION
W.A. RAMSAY WELL NO. 24
UNIT H, SEC. 34, T21S, R36E
LEA COUNTY, NEW MEXICO

Exxon Company U.S.A.
P. O. Box 1600
Midland, Texas 79702-1600

Attention: Mr. R. D. Goddard
Regulatory Affairs

Gentlemen:

Attached is a copy of Chevron's application for NMOCD administrative approval of an unorthodox gas well location of 1920' FNL & 660' FEL, Unit H, Sec. 34, T21S, R36E, Lea County, New Mexico for our W. A. Ramsay (NCT-A) Well No. 24. We are also making application to simultaneously dedicate a 480-acre proration unit to our W. A. Ramsay Well Nos. 14 and 24.

As an offset operator, If you do not have any objections to the attached application, please sign the enclosed waivers and mail the original and two copies to the NMOCD in Santa Fe and one to the NMOCD in Hobbs. We would also request that you send a copy to Chevron U.S.A. Inc. in Hobbs. We have enclosed self addressed, stamped envelopes for your convenience.

If you have any questions, please contact Mr. A. W. Bohling at (505) 393-4121. Your consideration in the above matter is appreciated.

Yours very truly,


R. C ANDERSON

AWB/awb
Attachments
Enclosures

CHEVRON U.S.A. INC.
W. A. Ramsay (NCT-A) Well No. 24

Application For Unorthodox
Gas Well Location And
Simultaneous Dedication Of
480-acre Proration Unit To
Well No. 14 and No. 24
N/2 & SE/4 Sec. 34, T21S, R36E
Lea County, New Mexico

WAIVER TO OBJECTION

We, the undersigned, as an offset operator, waive any objection to Chevron U.S.A. Inc.'s application for NMOCD approval of an unorthodox gas well location for its W.A. Ramsay (NCT-A) Well No. 24 of 1920' FNL and 660' FEL, Sec. 34, T-21-S, R-36-E, Lea County, New Mexico. We understand that this well will be a Eumont Gas well having a 480-acre proration unit simultaneously dedicated to Well No. 14 and Well No. 24.

Company: _____
Representative: _____
Signature: _____
Title: _____
Date: _____



Hobbs Division
Exploration and Production, North America

89 NOV 13 AM 10 47
Conoco Inc.
726 East Michigan
P.O. Box 460
Hobbs, NM 88241
(505) 397-5800

November 8, 1989

Mr. A. W. Bohling
Chevron USA Inc.
P.O. Box 670
Hobbs, New Mexico 88240

Dear Mr. Bohling:

Waiver Request, Unorthodox Gas Well
Location and Simultaneous Dedication,
W. A. Ramsay Well No. 24, Unit H,
Section 34, T21S, R36E, Lea County,
New Mexico

Conoco Inc. has approved as offset operator, your letter ballot for the subject well. Two copies have been mailed to the NMOCD in Santa Fe and one to the NMOCD in Hobbs, as requested.

One signed copy is attached for your file.

Yours very truly,

H. A. Ingram
Conservation Coordinator

/tm
2.


cc:
NMOCD, Santa Fe
NMOCD, Hobbs

CHEVRON U.S.A. INC.
W. A. Ramsay (NCT-A) Well No. 24

**Application For Unorthodox
Gas Well Location And
Simultaneous Dedication Of
480-acre Proration Unit To
Well No. 14 and No. 24
N/2 & SE/4 Sec. 34, T21S, R36E
Lea County, New Mexico**

WAIVER TO OBJECTION

We, the undersigned, as an offset operator, waive any objection to Chevron U.S.A. Inc.'s application for NMOCD approval of an unorthodox gas well location for its W.A. Ramsay (NCT-A) Well No. 24 of 1920' FNL and 660' FEL, Sec. 34, T-21-S, R-36-E, Lea County, New Mexico. We understand that this well will be a Eumont Gas well having a 480-acre proration unit simultaneously dedicated to Well No. 14 and Well No. 24.

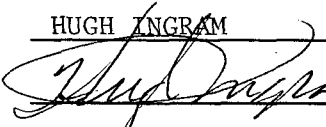
Company: CONOCO INC.
Representative: HUGH INGRAM
Signature: 
Title: CONSERVATION COORDINATOR
Date: NOVEMBER 8, 1989

CHEVRON U.S.A. INC.
W. A. Ramsay (NCT-A) Well No. 24

**Application For Unorthodox
Gas Well Location And
Simultaneous Dedication Of
480-acre Proration Unit To
Well No. 14 and No. 24
N/2 & SE/4 Sec. 34, T21S, R36E
Lea County, New Mexico**

WAIVER TO OBJECTION

We, the undersigned, as an offset operator, waive any objection to Chevron U.S.A. Inc.'s application for NMOCD approval of an unorthodox gas well location for its W.A. Ramsay (NCT-A) Well No. 24 of 1920' FNL and 660' FEL, Sec. 34, T-21-S, R-36-E, Lea County, New Mexico. We understand that this well will be a Eumont Gas well having a 480-acre proration unit simultaneously dedicated to Well No. 14 and Well No. 24.

Company: CONOCO INC.
Representative: HUGH INGRAM
Signature: 
Title: CONSERVATION COORDINATOR
Date: NOVEMBER 8, 1989



STATE OF NEW MEXICO
ENERGY AND MINERALS DEPARTMENT
OIL CONSERVATION DIVISION

HOBBS DISTRICT OFFICE

RECEIVED
10-30-89 NOV 1 AM 9 29

GARREY CARRUTHERS
GOVERNOR

POST OFFICE BOX 1980
HOBBS, NEW MEXICO 88241-1980
(505) 393-6161

OIL CONSERVATION DIVISION
P. O. BOX 2088
SANTA FE, NEW MEXICO 87501

RE: Proposed:

MC _____
DHC _____
NSL ☒ _____
NSP _____
SWD _____
WFX _____
PMX _____

Gentlemen:

I have examined the application for the:

Chevron USA Inc. W.A. Ramsay NCT-A # 24-A 3421-36
Operator Lease & Well No. Unit S-T-R

and my recommendations are as follows:

OK

Yours very truly,

Jerry Sexton
Jerry Sexton
Supervisor, District 1

/ed



STATE OF NEW MEXICO
ENERGY, MINERALS AND NATURAL RESOURCES DEPARTMENT
OIL CONSERVATION DIVISION

BRUCE KING
GOVERNOR

April 1, 1991

POST OFFICE BOX 2088
STATE LAND OFFICE BUILDING
SANTA FE, NEW MEXICO 87504
(505) 827-5800

Chevron USA Inc.
P.O. Box 1150
Midland, TX 79702

Attention: A.W. Bohling

Administrative Order NSL-2721-B(SD)

Dear Mr. Bohling:

Reference is made to your application dated March 8, 1991, for an unorthodox Eumont gas well location in an existing non-standard 480-acre gas spacing and proration unit (GPU) for said Eumont Gas Pool comprising the N/2 and SE/4 of Section 34, Township 21 South, Range 36 East, NMPM, Lea County, New Mexico. Said GPU was authorized by Division Order R-596, dated February 28, 1955, and had dedicated thereon the W.A. Ramsey (NCT-A) Well No. 14 located 1980 feet from the North and West lines (Unit F) of said Section 36.

By Division Administrative Order NSL-2721(SD), dated December 4, 1989, an additional well, the W.A. Ramsey (NCT-A) Well No. 24, located at an unorthodox gas well location 1920 feet from the North line and 660 feet from the East line (Unit H) of said Section 34 was approved.

By Division Administrative Order NSL-2721-A, dated August 17, 1990, a third well to be recompleted to the Eumont Gas Pool, the W.A. Ramsey (NCT-A) Well No. 27, located at an unorthodox gas well location 660 feet from the North line and 1980 feet from the East line (Unit B) of said Section 34 was approved. Authorization was also given in said NSL-2721-A to simultaneously dedicate Eumont Gas production from the W.A. Ramsey (NCT-A) Well Nos. 14, 24, and 27 to the subject GPU.

It is our understanding that the subject well in this application is currently completed as a producing well in the Lower Queen interval of the Eumont Oil Pool however said well will be plugged back to the gas producing Upper Queen interval of the Eumont Gas Pool upon issuance of this order.

By authority granted me under the provisions of Rule 2(c) of the Special Rules and Regulations for the Eumont Gas Pool, as promulgated by Division Order No. R-8170 as amended, the following described well located at an unorthodox gas well location is hereby approved:

*W.A. Ramsey (NCT-A) Well No. 28
660'FSL - 1980'FEL (Unit O)*

Administrative Order NSL-2721-B(SD)

Chevron USA, Inc.


April 1, 1991

Page 2

Also, you are hereby authorized to simultaneously dedicate Eumont Gas production from the W.A. Ramsey (NCT-A) Well No. 28 with the W.A. Ramsey (NCT-A) Well Nos. 14, 24, and 27. Furthermore, you are hereby permitted to produce the allowable assigned the subject GPU from all said wells in any proportion.

All provisions of Division Administrative Orders NSL-2721(SD) and NSL-2721-A and Division Order No. R-596 shall remain in full force and effect until further notice.

Sincerely,


William J. LeMay
Director

MES/ck

cc: Oil Conservation Division - Hobbs
NM State Land Office - Santa Fe
File: NSL - 2721(SD)
NSL - 2721-A



STATE OF NEW MEXICO
ENERGY, MINERALS AND NATURAL RESOURCES DEPARTMENT
OIL CONSERVATION DIVISION



January 5, 1993

BRUCE KING
GOVERNOR

ANITA LOCKWOOD
CABINET SECRETARY

POST OFFICE BOX 2088
STATE LAND OFFICE BUILDING
SANTA FE, NEW MEXICO 87504
(505) 827-5800

Chevron USA, Inc.
P.O. Box 1150
Midland, Texas 79702

Attention: Richard E. Black

Administrative Order NSL-2721-C(SD)

Dear Mr. Black:

Reference is made to your application dated November 19, 1992 for an unorthodox Eumont gas well location in an existing non-standard 480-acre gas spacing and proration unit (GPU) for said Eumont Gas Pool comprising the N/2 and SE/4 of Section 34, Township 21 South, Range 36 East, NMPM, Lea County, New Mexico. Said GPU was authorized by Division Order No. R-596, dated February 28, 1955, and had dedicated thereon the W.A. Ramsey (NCT-A) Well No. 14 located 1980 feet from the North and West lines (Unit F) of said Section 36.

By Division Administrative Order NSL-2721(SD), dated December 4, 1989, an additional well, the W.A. Ramsey (NCT-A) Well No. 24, located at an unorthodox gas well location 1920 feet from the North line and 660 feet from the East line (Unit H) of said Section 34 was approved.

By Division Administrative Order NSL-2721-A, dated August 17, 1990, a third well to be recompleted to the Eumont Gas Pool, the W.A. Ramsey (NCT-A) Well No. 27, located at an unorthodox gas well location 660 feet from the North line and 1980 feet from the East line (Unit B) of said Section 34 was approved. Authorization was also given in said NSL-2721-A to simultaneously dedicate Eumont Gas production from the W.A. Ramsey (NCT-A) Well Nos. 14, 24, and 27 to the subject GPU.

By Division Administrative Order NSL-2721-B(SD), dated April 1, 1991, a forth well to be recompleted to the Eumont Gas Pool, the W.A. Ramsey (NCT-A) Well No. 28, located at an unorthodox gas well location 660 feet from the South line and 1980 feet from the East line (Unit O) of said Section 34 was approved. Authorization was also granted by said Order NSL-2721-B to simultaneously dedicate Eumont Gas production from the W.A. Ramsey (NCT-A) Well Nos. 14, 24, 27 and 28.

Administrative Order NSL-2721-C(SD)
Chevron USA, Inc.
January 4, 1993
Page 2

It is our understanding that the subject well in this application is temporarily abandoned in the Lower Queen interval of the Gulf Ramsey Queen Waterflood Project however said well will be plugged back to the gas producing Upper Queen interval of the Eumont Gas Pool upon issuance of this order.

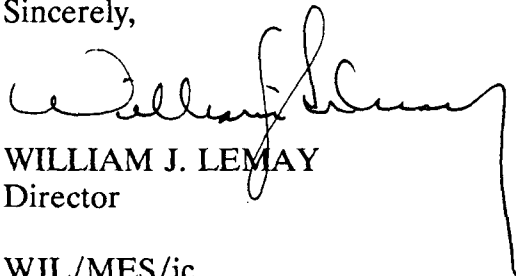
By authority granted me under the provisions of Rule 2(c) of the Special Rules and Regulations for the Eumont Gas Pool, as promulgated by Division Order No. R-8170, as amended, the following described well located at an unorthodox gas well location is hereby approved:

W.A. Ramsey (NCT-A) Well No. 48
660' FN & WL (Unit D)

Also, you are hereby authorized to simultaneously dedicate Eumont Gas production from the W.A. Ramsey (NCT-A) Well No. 48 with the W.A. Ramsey (NCT-A) Well Nos. 14, 24, 27 and 28. Furthermore, you are hereby permitted to produce the allowable assigned the GPU from all of the said wells in any proportion.

All provisions of Division Administrative Orders NSL-2721(SD), NSL-2721-A, and NSL-2721-B(SD) Division Order No. R-596 shall remain in full force and effect until further notice.

Sincerely,



WILLIAM J. LEMAY
Director

WJL/MES/jc

cc: Oil Conservation Division - Hobbs
NM State Land Office - Santa Fe
File: NSL-2721(SD)
NSL-2721-A
~~NSL-2721-B(SD)~~



STATE OF NEW MEXICO
ENERGY, MINERALS AND NATURAL RESOURCES DEPARTMENT
OIL CONSERVATION DIVISION



January 5, 1993

BRUCE KING
GOVERNOR

ANITA LOCKWOOD
CABINET SECRETARY

POST OFFICE BOX 2088
STATE LAND OFFICE BUILDING
SANTA FE, NEW MEXICO 87504
(505) 827-5800

Chevron USA, Inc.
P.O. Box 1150
Midland, Texas 79702

Attention: Richard E. Black

Administrative Order NSL-2721-C(SD)

Dear Mr. Black:

Reference is made to your application dated November 19, 1992 for an unorthodox Eumont gas well location in an existing non-standard 480-acre gas spacing and proration unit (GPU) for said Eumont Gas Pool comprising the N/2 and SE/4 of Section 34, Township 21 South, Range 36 East, NMPM, Lea County, New Mexico. Said GPU was authorized by Division Order No. R-596, dated February 28, 1955, and had dedicated thereon the W.A. Ramsey (NCT-A) Well No. 14 located 1980 feet from the North and West lines (Unit F) of said Section 36.

By Division Administrative Order NSL-2721(SD), dated December 4, 1989, an additional well, the W.A. Ramsey (NCT-A) Well No. 24, located at an unorthodox gas well location 1920 feet from the North line and 660 feet from the East line (Unit H) of said Section 34 was approved.

By Division Administrative Order NSL-2721-A, dated August 17, 1990, a third well to be recompleted to the Eumont Gas Pool, the W.A. Ramsey (NCT-A) Well No. 27, located at an unorthodox gas well location 660 feet from the North line and 1980 feet from the East line (Unit B) of said Section 34 was approved. Authorization was also given in said NSL-2721-A to simultaneously dedicate Eumont Gas production from the W.A. Ramsey (NCT-A) Well Nos. 14, 24, and 27 to the subject GPU.

By Division Administrative Order NSL-2721-B(SD), dated April 1, 1991, a forth well to be recompleted to the Eumont Gas Pool, the W.A. Ramsey (NCT-A) Well No. 28, located at an unorthodox gas well location 660 feet from the South line and 1980 feet from the East line (Unit O) of said Section 34 was approved. Authorization was also granted by said Order NSL-2721-B to simultaneously dedicate Eumont Gas production from the W.A. Ramsey (NCT-A) Well Nos. 14, 24, 27 and 28.

Administrative Order NSL-2721-C(SD)
Chevron USA, Inc.
January 4, 1993
Page 2

It is our understanding that the subject well in this application is temporarily abandoned in the Lower Queen interval of the Gulf Ramsey Queen Waterflood Project however said well will be plugged back to the gas producing Upper Queen interval of the Eumont Gas Pool upon issuance of this order.

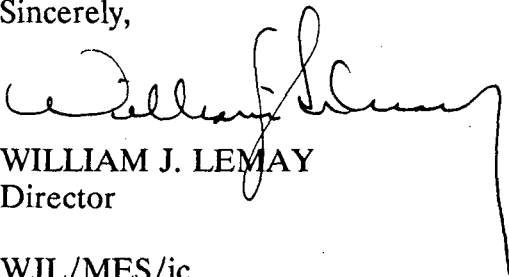
By authority granted me under the provisions of Rule 2(c) of the Special Rules and Regulations for the Eumont Gas Pool, as promulgated by Division Order No. R-8170, as amended, the following described well located at an unorthodox gas well location is hereby approved:

W.A. Ramsey (NCT-A) Well No. 48
660' FN & WL (Unit D)

Also, you are hereby authorized to simultaneously dedicate Eumont Gas production from the W.A. Ramsey (NCT-A) Well No. 48 with the W.A. Ramsey (NCT-A) Well Nos. 14, 24, 27 and 28. Furthermore, you are hereby permitted to produce the allowable assigned the GPU from all of the said wells in any proportion.

All provisions of Division Administrative Orders NSL-2721(SD), NSL-2721-A, and NSL-2721-B(SD) Division Order No. R-596 shall remain in full force and effect until further notice.

Sincerely,



WILLIAM J. LEMAY
Director

WJL/MES/jc

cc: Oil Conservation Division - Hobbs
NM State Land Office - Santa Fe
File: NSL-2721(SD)-
NSL-2721-A
NSL-2721-B(SD)