



PHILLIPS PETROLEUM COMPANY

ODESSA, TEXAS 79762
4001 PENBROOK

EXPLORATION AND PRODUCTION GROUP

OIL CONSERVATION DIVISION
RECEIVED

January 11, 1990 ⁹⁰ JAN 12 PM 1 55

Request for Administrative Approval
Unorthodox Location
East Vacuum Grayburg-San Andres Unit
Tract 2913, Well No. 011
Vacuum Grayburg San Andres Pool
Lea County, New Mexico

State of New Mexico
Energy, Minerals and Natural Resources Dept.
Oil Conservation Division
P. O. Box 2088
Santa Fe, New Mexico 87501-2088

Attn: William J. Lemay
Director

Gentlemen:

We respectfully request administrative approval to drill the subject well at the proposed unorthodox location of 130' from the south line and 1400' from the east line of Section 29, T-17-S, R-35-E, Lea County, New Mexico. The well is needed as a replacement water-alternating gas injection well for the East Vacuum Grayburg-San Andres Unit, Tract 2913, Well No. W008 in our East Vacuum Grayburg-San Andres Unit Pressure Maintenance-Qualified Tertiary Recovery Project.

Attached is a copy of Form C-102 and a project plat identifying all producing and injection wells therein. All offset operators have been notified by copy of this application sent by certified overnight express.

Your early consideration is appreciated.

Yours very truly,

J. L. Maples, Assistant
Regulation and Proration

JLM:AP:sdb
REGPRO:APINC:east011

Attachment

cc: NMOCD - Hobbs
Shell Western E&P
P. O. Box 576
Houston, Tx 77007

Exxon Co. USA
P. O. Box 1700
Midland, Tx 79702

Submit to Appropriate
District Office
State Lease - 4 copies
Fee Lease - 3 copies

State of New Mexico
Energy, Minerals and Natural Resources Department

Form C-102
Revised 1-1-89

OIL CONSERVATION DIVISION
P.O. Box 2088
Santa Fe, New Mexico 87504-2088

DISTRICT I
P.O. Box 1980, Hobbs, NM 88240

DISTRICT II
P.O. Drawer DD, Artesia, NM 88210

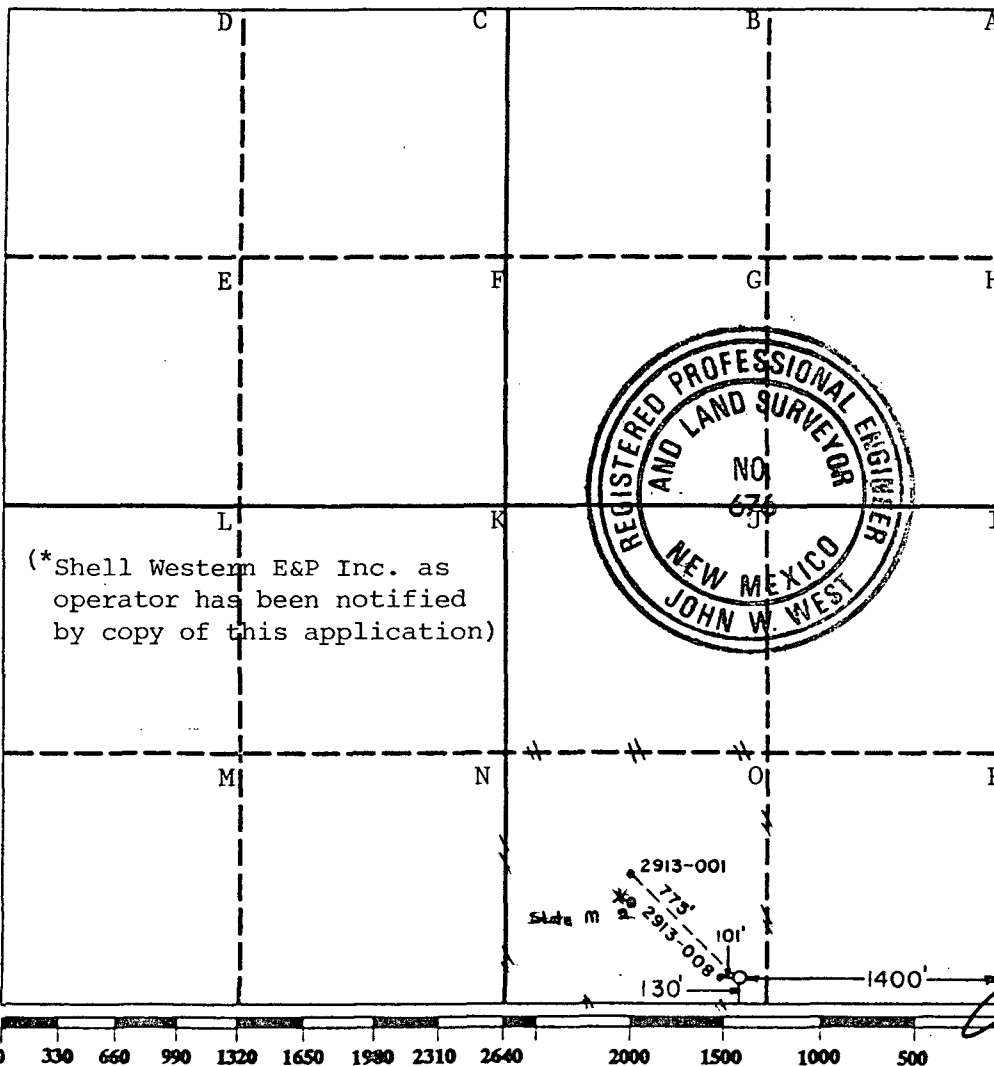
DISTRICT III
1000 Rio Brazos Rd., Aztec, NM 87410

WELL LOCATION AND ACREAGE DEDICATION PLAT

All Distances must be from the outer boundaries of the section

Operator Phillips Petroleum Company			Lease East Vacuum Grayburg/San Andres		Well No. Tract 2913 -011
Unit Letter O	Section 29	Township 17 South	Range 35 East	County Lea	
Actual Footage Location of Well: 130 feet from the South line and 1400 feet from the East line					
Ground level Elev. 3965.4	Producing Formation Grayburg-San Andres		Pool Vacuum Grayburg-San Andres	Dedicated Acreage: 40 Acres	

- Outline the acreage dedicated to the subject well by colored pencil or hatchure marks on the plat below.
- If more than one lease is dedicated to the well, outline each and identify the ownership thereof (both as to working interest and royalty).
- If more than one lease of different ownership is dedicated to the well, have the interest of all owners been consolidated by communitization, unitization, force-pooling, etc.?
☐ Yes ☐ No If answer is "yes" type of consolidation _____
If answer is "no" list the owners and tract descriptions which have actually been consolidated. (Use reverse side of this form if necessary.) _____
No allowable will be assigned to the well until all interests have been consolidated (by communitization, unitization, forced-pooling, or otherwise) or until a non-standard unit, eliminating such interest, has been approved by the Division.



OPERATOR CERTIFICATION

I hereby certify that the information contained herein is true and complete to the best of my knowledge and belief.

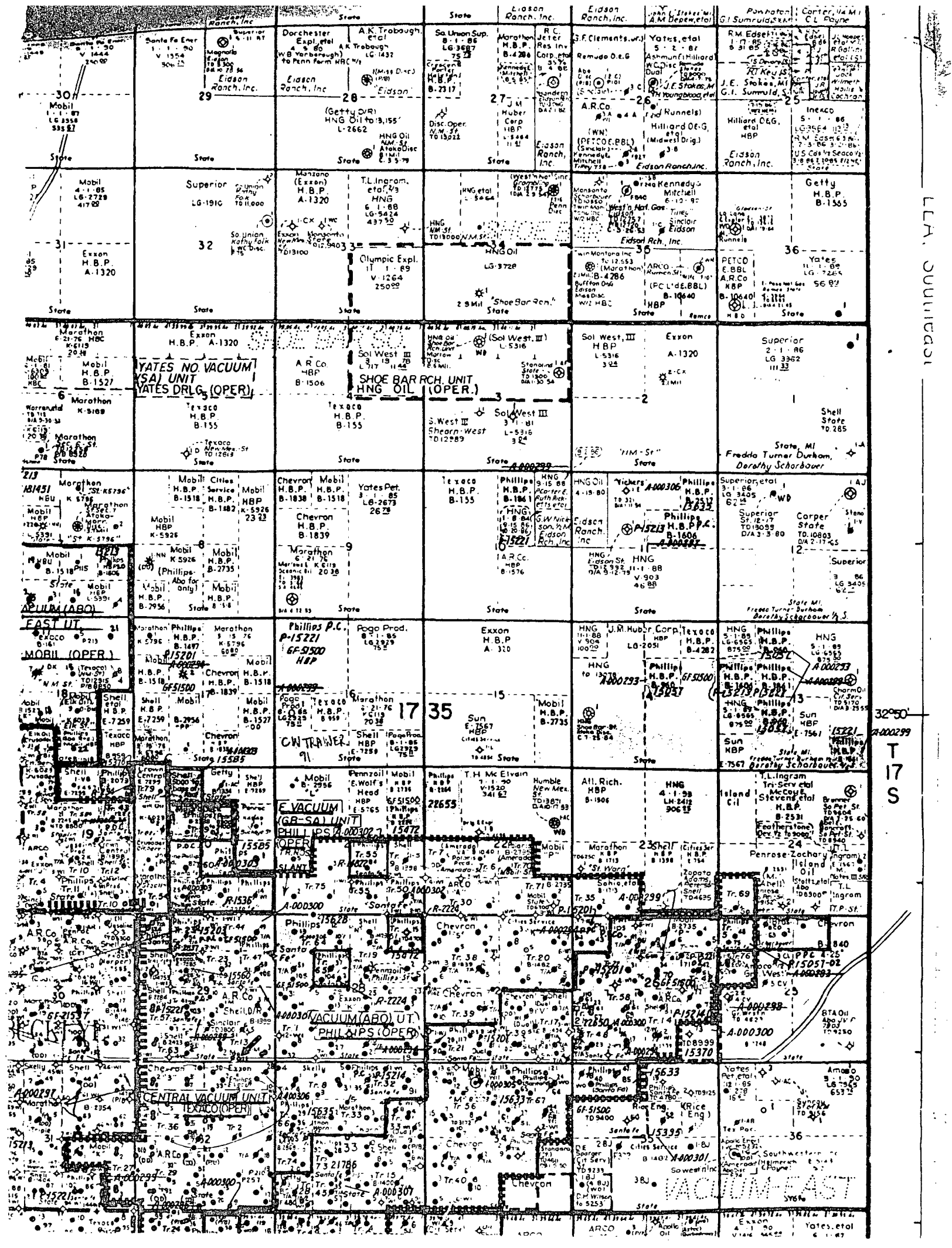
Signature
J. L. Maples
Printed Name
J. L. Maples
Position
Reg. & Pro. Assistant
Company
Phillips Petroleum Company
Date
January 10, 1990

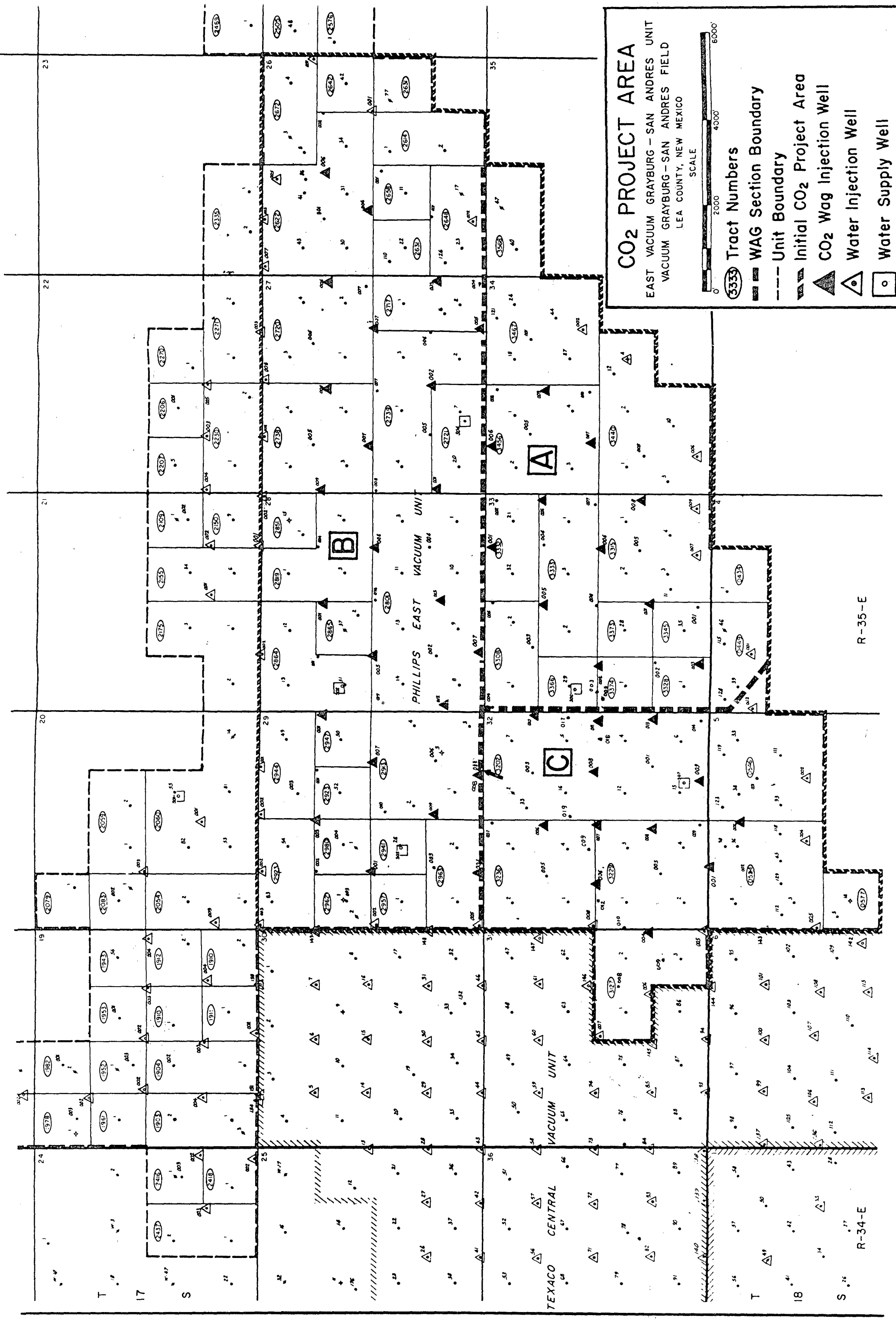
SURVEYOR CERTIFICATION

I hereby certify that the well location shown on this plat was plotted from field notes of actual surveys made by me or under my supervision, and that the same is true and correct to the best of my knowledge and belief.

Date Surveyed
November 28, 1989
Signature & Seal of
Professional Surveyor

John W. West
Certificate No. JOHN W. WEST, 676
RONALD J. EIDSON, 3239





CO2 PROJECT AREA
EAST VACUUM GRAYBURG - SAN ANDRES UNIT
VACUUM GRAYBURG - SAN ANDRES FIELD
LEA COUNTY, NEW MEXICO

SCALE
0 2000 4000 6000'

Tract Numbers
WAG Section Boundary
Unit Boundary
Initial CO2 Project Area
CO2 WAG Injection Well
Water Injection Well
Water Supply Well

R-35-E

R-34-E



STATE OF NEW MEXICO
ENERGY AND MINERALS DEPARTMENT
OIL CONSERVATION DIVISION
RECEIVED
HOBBS DISTRICT OFFICE
90 JAN 19 AM 9 38

GARREY CARRUTHERS
GOVERNOR

POST OFFICE BOX 1980
HOBBS, NEW MEXICO 88241-1980
(505) 393-6161

OIL CONSERVATION DIVISION
P. O. BOX 2088
SANTA FE, NEW MEXICO 87501

RE: Proposed:

MC	
DHC	
NSL	X
NSP	
SWD	
WFX	
PMX	X

NSL-2748

Gentlemen:

I have examined the application for the:

Phillips Pet. Co. East Vac. DB/DA wt. Tr. 2913 #11-0 29-17-35
Operator Lease & Well No. Unit S-T-R

and my recommendations are as follows:

OK

Yours very truly,

Jerry Sexton
Supervisor, District 1

/ed