

# MEWBOURNE OIL COMPANY

500 W. TEXAS, SUITE 1020

MIDLAND, TEXAS 79701

915 / 682-3715

April 4, 1990

Mr. Michael Stogner  
New Mexico Oil Conservation Division  
P.O. Box 2088  
Santa Fe, New Mexico 87504

RE: Chalk Bluff Draw Prospect  
N/2 of Section 12, T18S, R27E,  
Eddy County, New Mexico

Dear Mr. Stogner:

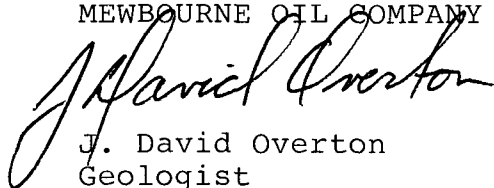
Mewbourne Oil Company finds it necessary to apply for and receive an unorthodox location to drill a well on its Chalk Bluff Draw Prospect located in the N/2 of Section 12, T18S, R27E, Eddy County, New Mexico. A location 660' FNL (nearest side boundary) and 990' FEL (nearest end boundary) in Section 12 would give Mewbourne Oil Company a reasonable opportunity to encounter a thickness of Lower Morrow Sand sufficient to make an economic well.

The enclosed net porous sand isopach of the Lower Morrow "B" Sand shows a channel trending northwest to southeast across the proposed location. The map projects the well will encounter 13 net feet of porous sand. This is comparative to the Arco Oil & Gas Co. State CG #1 in the NW/SE of Section 7-T18S-R28E. The other wells on the trend which have encountered less net thickness have been uneconomic. Cross section A to A' also shows the four wells on this Morrow Sand trend. The geological data presented by the map and cross-section support Mewbourne Oil Company's view that the proposed unorthodox location is reasonable and necessary to give Mewbourne Oil the opportunity to encounter enough Lower Morrow Sand to make an economic well.

Mewbourne Oil Company has notified the offset operators of its intention to apply for this unorthodox location.

Sincerely,

MEWBOURNE OIL COMPANY



J. David Overton  
Geologist

JDO/sm

# HINKLE, COX, EATON, COFFIELD & HENSLEY

ATTORNEYS AT LAW

500 MARQUETTE N.W., SUITE 800  
ALBUQUERQUE, NEW MEXICO 87102-2121

(505) 768-1500

FAX (505) 768-1529

OF COUNSEL  
O. M. CALHOUN  
MACK EASLEY  
JOE W. WOOD

CLARENCE E. HINKLE (1901-1985)  
W. E. BONDURANT, JR. (1913-1973)  
ROY C. SNODGRASS, JR. (1914-1987)

April 12, 1990

700 UNITED BANK PLAZA  
POST OFFICE BOX 10  
ROSWELL, NEW MEXICO 88202  
(505) 622-6510  
FAX (505) 623-9332

2800 CLAYDESTA NATIONAL BANK BUILDING  
POST OFFICE BOX 3580  
MIDLAND, TEXAS 79702  
(915) 683-4691  
FAX (915) 683-6518

1700 TEAM BANK BUILDING  
POST OFFICE BOX 9238  
AMARILLO, TEXAS 79105  
(806) 372-5569  
FAX (806) 372-9761

218 MONTEZUMA  
POST OFFICE BOX 2068  
SANTA FE, NEW MEXICO 87504  
(505) 982-4554

LEWIS C. COX  
PAUL W. EATON  
CONRAD E. COFFIELD  
HAROLD L. HENSLEY, JR.  
STUART D. SHANOR  
ERIC D. LANPHERE  
C. D. MARTIN  
PAUL J. KELLY, JR.  
MARSHALL G. MARTIN  
OWEN M. LOPEZ  
DOUGLAS L. LUNSFORD  
JOHN J. KELLY  
T. CALDER EZZELL, JR.  
WILLIAM B. BURFORD\*  
RICHARD E. OLSON  
RICHARD R. WILFONG\*  
THOMAS J. MCBRIDE  
STEVEN D. ARNOLD  
JAMES J. WECHSLER  
NANCY S. CUSACK  
JEFFREY L. FORNACIARI  
JEFFREY D. HEWETT  
JAMES BRUCE  
JERRY F. SHACKELFORD\*  
JEFFREY W. HELLBERG\*  
ALBERT L. PITTS  
THOMAS M. HNASKO  
JOHN C. CHAMBERS\*  
MICHAEL A. GROSS  
THOMAS D. HAINES, JR.  
FRANKLIN H. MCCALLUM\*  
GREGORY J. NIBERT

DAVID T. MARKETTE\*  
MARK C. DOW  
KAREN M. RICHARDSON\*  
FRED W. SCHWENDIMANN  
JAMES M. HUDSON  
RAYMOND HAMILTON  
STANLEY K. KOTOVSKY  
BETTY H. LITTLE\*  
JEFFREY S. BAIRD\*  
RUTH S. MUSGRAVE  
HOWARD R. THOMAS  
PATRICIA A. WATTS  
NANCY AUGUSTUS  
MACDONNELL GORDON  
REBECCA NICHOLS JOHNSON  
PAUL R. NEWTON  
WILLIAM P. JOHNSON  
ELLEN S. CASEY  
S. BARRY PAISNER  
MARGARET CARTER LUDEWIG  
MARTIN MEYERS  
GREGORY S. WHEELER  
ANDREW J. CLOUTIER  
JAMES A. GILLESPIE  
GARY W. LARSON  
STEPHANIE LANDRY  
JERRY D. WORSHAM II  
JOHN R. KULSETH, JR.  
TONY CONNERS\*

\*NOT LICENSED IN NEW MEXICO

Mr. William Lemay  
Director  
New Mexico Oil Conservation Division  
P. O. Box 2088  
Santa Fe, New Mexico 87504

Dear Mr. Lemay:

Enclosed is an original and one copy of an application requesting administrative approval for an unorthodox well location, submitted on behalf of Mewbourne Oil Company. Mewbourne proposes that its Fed. "T" Well be located 660 feet from the North line and 990 feet from the East line of Section 12, Township 18 South, Range 27 East, in Eddy County, with the N $\frac{1}{2}$  of Section 12 dedicated to the well. Copies of the notice letters are enclosed. Please let me know if you desire the return receipts.

Very truly yours,

HINKLE, COX, EATON, COFFIELD &  
HENSLEY

By: James Bruce

JB:le  
Enclosure

TO 6 MW ST 440 06.

RECEIVED  
OIL CONSERVATION DIVISION



STATE OF NEW MEXICO  
ENERGY, MINERALS AND NATURAL RESOURCES DEPARTMENT  
OIL CONSERVATION DIVISION

GARREY CARRUTHERS  
GOVERNOR

POST OFFICE BOX 2088  
STATE LAND OFFICE BUILDING  
SANTA FE, NEW MEXICO 87504  
(505) 827-5800

April 17, 1990

Bureau of Land Management  
Carlsbad Resources Office  
P.O. Box 1778  
Carlsbad, NM 88220

Attention: Barry Hunt

*RE: Mewbourne Oil Company, Proposed  
Unorthodox Gas Well Location, Federal "T"  
Well No. 1, 660' FNL - 990' FEL, A-12-  
T18S-R27E, Eddy County, New Mexico*

Dear Mr. Hunt:

Enclosed please find a copy of an unorthodox gas well location request that the NMOCD received on April 13, 1990. This information is being provided to you for your records since the well is within your jurisdiction. Should you have any comments or suggestions, please contact me.

Sincerely,

A handwritten signature in black ink, appearing to read "Michael E. Stogner".

Michael E. Stogner  
Chief Hearing Officer/Engineer

MES/ag

cc: Oil Conservation Division - Artesia  
Mewbourne Oil Company - Midland  
James Bruce - Albuquerque



OIL CONSERVATION DIVISION  
RECEIVED

'90 MAY 7 AM 8 39

**Amoco Production Company**

Houston Region  
501 WestLake Park Boulevard  
Post Office Box 3092  
Houston, Texas 77253

James F. Trickett  
Regional Environmental, Safety &  
Regulatory Affairs Manager

April 27, 1990

New Mexico Oil Conservation Commission  
P. O. Box 2088  
Santa Fe, New Mexico 87501

Re: Unorthodox Drilling Location  
Federal "T" No. 1  
N/2 Section 12, T18S, R27E  
Illinois Camp Morrow, North Pool  
Eddy County, New Mexico

File: JCA-2684-986.51NM

Attention: William J. LeMay

Amoco Production Company has been advised that Mewbourne Oil Company intends to file an application for administrative approval of an unorthodox drilling location for their Federal "T" Well No. 1, to be located in the N/2 of Section 12, T18S, R27E, Eddy County, New Mexico.

As an offset operator, Amoco Production Company has no objection to Mewbourne's request for NMOCD approval of an unorthodox drilling location for the subject well at a location 960' FEL and 660' FNL of Section 12, T18S, R27E, Eddy County, New Mexico.

Yours very truly,

MLC/

Mewbourne Oil Company  
500 W. Texas, Suite 1020  
Midland, TX 79701

NSL-2785

Ronda Operating Co.  
Federal EA well No. 1  
Empire Also Completion  
330' FWH  
Spud: 5/17/59

Robert G. Cox  
Federal EA well No. 2  
330' FWH - 455' FWH  
Empire Also Comp  
Spud: 11/27/71  
Prod. Aug. 1973


Fred Paul Drilling Inc.  
Charlotte Federal well No. 2  
1980' FWH - 660' FWH  
Spud: 8/30/85  
Arteria Du-64-5A Completion

Fred Paul Drilling Inc.  
Charlotte Federal well  
No. 1  
2310' FWH  
Spud: 4/23/85  
Arteria Du-64-8B  
Comp.

Fred Paul Drilling Inc.  
Charlotte Federal well  
No. 9  
2310' FWH  
Spud: 9/25/87  
Arteria Du-64-5A  
Completion

Fred Paul Drilling Inc.  
Charlotte Federal well  
No. 6  
1809' FWH - 990' FWH  
Spud: 8/18/85  
Arteria Du-64-5A  
Comp.

Prepared  
Newbourne Oil Company  
Marine Test  
660' FWH - 990' FWH









OFFSET OWNERSHIP

TRACT 1

- 1) Atlantic Richfield Company
- 2) Amoco Production Company

TRACT 2

- 1) Atlantic Richfield Company
- 2) Amoco Production Company

TRACT 3

- 1) Exxon Company, USA

TRACT 4

- 1) Hondo Oil & Gas Company
- 2) Amoco Production Company

TRACT 5

- 1) Meridian Oil, Inc.
- 2) Enron Oil & Gas Company
- 3) Amoco Production Company
- 4) Charles Albert Aston, Jr.
- 5) Lincoln Aston
- 6) Rogers Aston
- 7) Fair Oil Ltd.
- 8) Fina Oil & Chemical Company
- 9) Read & Stevens, Inc.

TRACT 6

- 1) Phillips Petroleum Company
- 2) Oryx Energy Company

TRACT 7

- 1) Hondo Oil & Gas Company
- 2) Yates Petroleum Corporation
- 3) Western Development Company

TRACT 8

- 1) Phillips Petroleum Company

TRACT 9

- 1) Oryx Energy Company

TRACT 10

- 1) Amoco Production Company

TRACT 11

- 1) Phillips Petroleum Company
- 2) Oryx Energy Company

TRACT 12

- 1) Atlantic Richfield Company

TRACT 13

- 1) Atlantic Richfield Company

TRACT 14

- 1) Amoco Production Company

# MEWBOURNE OIL COMPANY

500 W. TEXAS, SUITE 1020  
MIDLAND, TEXAS 79701

915 / 682-3715

April 4, 1990

## CERTIFIED MAIL

Yates Petroleum Corporation  
105 So. 4th Street  
Artesia, New Mexico 88210

Re: Application for Unorthodox  
Location Drilling Permit  
Illinois Camp Morrow, North Pool  
Federal "T" #1 Well  
N/2 of Section 12, T18S, R27E,  
Eddy County, New Mexico

Gentlemen:

Mewbourne proposes to drill a well at a point located 660 feet from the north line and 990 feet from the east line of the above described Section 12 to an approximate depth of 10,300 feet and to test all formations from the surface through the base of the Morrow formation.

Mewbourne seeks an exception to the well location requirements of Division Rule 104 and has applied, pursuant to Division Rule 104 (F) for administrative approval of an unorthodox gas well location as described above to test the Morrow formation. The N/2 of the above described Section 12 is to be dedicated to the test well.

Mewbourne wishes to drill this well at the proposed location as we feel it is necessary if we are to recover oil and gas reserves underlying our lease. We are also convinced that the distance from the proposed well location to other producing wells is sufficient to insure no harmful effect on other producers.

If you have no objection to the above location, please date and sign the attached Waivers of Objection and return two (2) copies to me in the enclosed self-addressed envelope. Should you have any questions regarding the above or want to discuss this matter further, please call. Your prompt and favorable response will be sincerely appreciated.

Sincerely,

MEWBOURNE OIL COMPANY



D. Paul Haden  
Landman

DPH/sm



# MEWBOURNE OIL COMPANY

500 W. TEXAS, SUITE 1020  
MIDLAND, TEXAS 79701

915 / 682-3715

April 4, 1990

## CERTIFIED MAIL

Amoco Production Company  
P.O. Box 3092  
Houston, Texas 77253

Attention: Emily F. Goodfellow  
Landman

Re: Application for Unorthodox  
Location Drilling Permit  
Illinois Camp Morrow, North Pool  
Federal "T" #1 Well  
N/2 of Section 12, T18S, R27E,  
Eddy County, New Mexico

Gentlemen:

Mewbourne proposes to drill a well at a point located 660 feet from the north line and 990 feet from the east line of the above described Section 12 to an approximate depth of 10,300 feet and to test all formations from the surface through the base of the Morrow formation.


Mewbourne seeks an exception to the well location requirements of Division Rule 104 and has applied, pursuant to Division Rule 104 (F) for administrative approval of an unorthodox gas well location as described above to test the Morrow formation. The N/2 of the above described Section 12 is to be dedicated to the test well.

Mewbourne wishes to drill this well at the proposed location as we feel it is necessary if we are to recover oil and gas reserves underlying our lease. We are also convinced that the distance from the proposed well location to other producing wells is sufficient to insure no harmful effect on other producers.

If you have no objection to the above location, please date and sign the attached Waivers of Objection and return two (2) copies to me in the enclosed self-addressed envelope. Should you have any questions regarding the above or want to discuss this matter further, please call. Your prompt and favorable response will be sincerely appreciated.

Sincerely,

MEWBOURNE OIL COMPANY

  
D. Paul Haden  
Landman

DPH/sm

# MEWBOURNE OIL COMPANY

500 W. TEXAS, SUITE 1020

MIDLAND, TEXAS 79701

915 / 682-3715

April 4, 1990

## CERTIFIED MAIL

Atlantic Richfield Company  
P.O. Box 1610  
Midland, Texas 79702

Attention: Tim Derigo

Re: Application for Unorthodox  
Location Drilling Permit  
Illinois Camp Morrow, North Pool  
Federal "T" #1 Well  
N/2 of Section 12, T18S, R27E,  
Eddy County, New Mexico

Gentlemen:

Mewbourne proposes to drill a well at a point located 660 feet from the north line and 990 feet from the east line of the above described Section 12 to an approximate depth of 10,300 feet and to test all formations from the surface through the base of the Morrow formation.

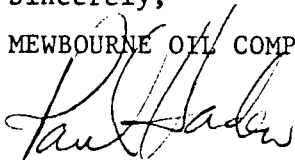
Mewbourne seeks an exception to the well location requirements of Division Rule 104 and has applied, pursuant to Division Rule 104 (F) for administrative approval of an unorthodox gas well location as described above to test the Morrow formation. The N/2 of the above described Section 12 is to be dedicated to the test well.

Mewbourne wishes to drill this well at the proposed location as we feel it is necessary if we are to recover oil and gas reserves underlying our lease. We are also convinced that the distance from the proposed well location to other producing wells is sufficient to insure no harmful effect on other producers.

If you have no objection to the above location, please date and sign the attached Waivers of Objection and return two (2) copies to me in the enclosed self-addressed envelope. Should you have any questions regarding the above or want to discuss this matter further, please call. Your prompt and favorable response will be sincerely appreciated.

Sincerely,

MEWBOURNE OIL COMPANY

  
D. Paul Haden  
Landman

DPH/sm

# MEWBOURNE OIL COMPANY

500 W. TEXAS, SUITE 1020  
MIDLAND, TEXAS 79701

915 / 682-3715

April 4, 1990

## CERTIFIED MAIL

Merdian Oil Inc.  
21 Desta Drive  
Midland, Texas 79705

Attention: Don W. Davis  
Area Landman

Re: Application for Unorthodox  
Location Drilling Permit  
Illinois Camp Morrow, North Pool  
Federal "T" #1 Well  
N/2 of Section 12, T18S, R27E,  
Eddy County, New Mexico

Gentlemen:

Mewbourne proposes to drill a well at a point located 660 feet from the north line and 990 feet from the east line of the above described Section 12 to an approximate depth of 10,300 feet and to test all formations from the surface through the base of the Morrow formation.

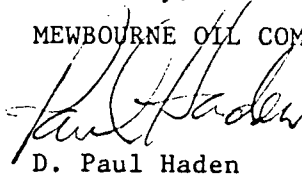
Mewbourne seeks an exception to the well location requirements of Division Rule 104 and has applied, pursuant to Division Rule 104 (F) for administrative approval of an unorthodox gas well location as described above to test the Morrow formation. The N/2 of the above described Section 12 is to be dedicated to the test well.

Mewbourne wishes to drill this well at the proposed location as we feel it is necessary if we are to recover oil and gas reserves underlying our lease. We are also convinced that the distance from the proposed well location to other producing wells is sufficient to insure no harmful effect on other producers.

If you have no objection to the above location, please date and sign the attached Waivers of Objection and return two (2) copies to me in the enclosed self-addressed envelope. Should you have any questions regarding the above or want to discuss this matter further, please call. Your prompt and favorable response will be sincerely appreciated.

Sincerely,

MEWBOURNE OIL COMPANY



D. Paul Haden  
Landman

DPH/sm



# MEWBOURNE OIL COMPANY

500 W. TEXAS, SUITE 1020  
MIDLAND, TEXAS 79701

915 / 682-3715

April 4, 1990

## CERTIFIED MAIL

Enron Oil & Gas Company  
P.O. Box 2267  
Midland, Texas 79702

Attn: Frank C. Estep  
Division Landman

Re: Application for Unorthodox  
Location Drilling Permit  
Illinois Camp Morrow, North Pool  
Federal "T" #1 Well  
N/2 of Section 12, T18S, R27E,  
Eddy County, New Mexico

Gentlemen:

Mewbourne proposes to drill a well at a point located 660 feet from the north line and 990 feet from the east line of the above described Section 12 to an approximate depth of 10,300 feet and to test all formations from the surface through the base of the Morrow formation.

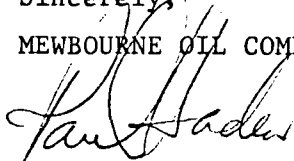
Mewbourne seeks an exception to the well location requirements of Division Rule 104 and has applied, pursuant to Division Rule 104 (F) for administrative approval of an unorthodox gas well location as described above to test the Morrow formation. The N/2 of the above described Section 12 is to be dedicated to the test well.

Mewbourne wishes to drill this well at the proposed location as we feel it is necessary if we are to recover oil and gas reserves underlying our lease. We are also convinced that the distance from the proposed well location to other producing wells is sufficient to insure no harmful effect on other producers.

If you have no objection to the above location, please date and sign the attached Waivers of Objection and return two (2) copies to me in the enclosed self-addressed envelope. Should you have any questions regarding the above or want to discuss this matter further, please call. Your prompt and favorable response will be sincerely appreciated.

Sincerely,

MEWBOURNE OIL COMPANY

  
D. Paul Haden  
Landman

DPH/sm

# MEWBOURNE OIL COMPANY

500 W. TEXAS, SUITE 1020

MIDLAND, TEXAS 79701

915 / 682-3715

April 4, 1990

## CERTIFIED MAIL

Phillips Petroleum Company  
4001 Penbrook  
Odessa, Texas 79762

Attention: Kent Crawford  
Area Land Mgr.

Re: Application for Unorthodox  
Location Drilling Permit  
Illinois Camp Morrow, North Pool  
Federal "T" #1 Well  
N/2 of Section 12, T18S, R27E,  
Eddy County, New Mexico

Gentlemen:

Mewbourne proposes to drill a well at a point located 660 feet from the north line and 990 feet from the east line of the above described Section 12 to an approximate depth of 10,300 feet and to test all formations from the surface through the base of the Morrow formation.

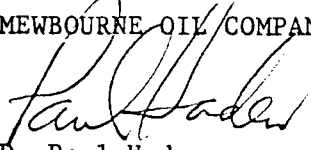
Mewbourne seeks an exception to the well location requirements of Division Rule 104 and has applied, pursuant to Division Rule 104 (F) for administrative approval of an unorthodox gas well location as described above to test the Morrow formation. The N/2 of the above described Section 12 is to be dedicated to the test well.

Mewbourne wishes to drill this well at the proposed location as we feel it is necessary if we are to recover oil and gas reserves underlying our lease. We are also convinced that the distance from the proposed well location to other producing wells is sufficient to insure no harmful effect on other producers.

If you have no objection to the above location, please date and sign the attached Waivers of Objection and return two (2) copies to me in the enclosed self-addressed envelope. Should you have any questions regarding the above or want to discuss this matter further, please call. Your prompt and favorable response will be sincerely appreciated.

Sincerely,

MEWBOURNE OIL COMPANY

  
D. Paul Haden  
Landman

DPH/sm

# MEWBOURNE OIL COMPANY

500 W. TEXAS, SUITE 1020  
MIDLAND, TEXAS 79701

915 / 682-3715

April 4, 1990

## CERTIFIED MAIL

Oryx Energy Company  
P.O. Box 1861  
Midland, Texas 79702-1861

Attention: W.A. Bryan, Regional Manager

Re: Application for Unorthodox  
Location Drilling Permit  
Illinois Camp Morrow, North Pool  
Federal "T" #1 Well  
N/2 of Section 12, T18S, R27E,  
Eddy County, New Mexico


Gentlemen:

Mewbourne proposes to drill a well at a point located 660 feet from the north line and 990 feet from the east line of the above described Section 12 to an approximate depth of 10,300 feet and to test all formations from the surface through the base of the Morrow formation.

Mewbourne seeks an exception to the well location requirements of Division Rule 104 and has applied, pursuant to Division Rule 104 (F) for administrative approval of an unorthodox gas well location as described above to test the Morrow formation. The N/2 of the above described Section 12 is to be dedicated to the test well.

Mewbourne wishes to drill this well at the proposed location as we feel it is necessary if we are to recover oil and gas reserves underlying our lease. We are also convinced that the distance from the proposed well location to other producing wells is sufficient to insure no harmful effect on other producers.

If you have no objection to the above location, please date and sign the attached Waivers of Objection and return two (2) copies to me in the enclosed self-addressed envelope. Should you have any questions regarding the above or want to discuss this matter further, please call. Your prompt and favorable response will be sincerely appreciated.

Sincerely,  
MEWBOURNE OIL COMPANY  
  
D. Paul Haden  
Landman

DPH/sm



# MEWBOURNE OIL COMPANY

500 W. TEXAS, SUITE 1020  
MIDLAND, TEXAS 79701

915 / 682-3715

April 4, 1990

## CERTIFIED MAIL

Western Development Company  
P.O. Box 1291  
Santa Fe, New Mexico 87501

Re: Application for Unorthodox  
Location Drilling Permit  
Illinois Camp Morrow, North Pool  
Federal "T" #1 Well  
N/2 of Section 12, T18S, R27E,  
Eddy County, New Mexico

Gentlemen:

Mewbourne proposes to drill a well at a point located 660 feet from the north line and 990 feet from the east line of the above described Section 12 to an approximate depth of 10,300 feet and to test all formations from the surface through the base of the Morrow formation.


Mewbourne seeks an exception to the well location requirements of Division Rule 104 and has applied, pursuant to Division Rule 104 (F) for administrative approval of an unorthodox gas well location as described above to test the Morrow formation. The N/2 of the above described Section 12 is to be dedicated to the test well.

Mewbourne wishes to drill this well at the proposed location as we feel it is necessary if we are to recover oil and gas reserves underlying our lease. We are also convinced that the distance from the proposed well location to other producing wells is sufficient to insure no harmful effect on other producers.

If you have no objection to the above location, please date and sign the attached Waivers of Objection and return two (2) copies to me in the enclosed self-addressed envelope. Should you have any questions regarding the above or want to discuss this matter further, please call. Your prompt and favorable response will be sincerely appreciated.

Sincerely,

MEWBOURNE OIL COMPANY

  
D. Paul Haden  
Landman

DPH/sm

# MEWBOURNE OIL COMPANY

500 W. TEXAS, SUITE 1020  
MIDLAND, TEXAS 79701

915 / 682-3715

April 4, 1990

## CERTIFIED MAIL

Hondo Oil & Gas Company  
P.O. Box 2208  
Roswell, New Mexico 88201

Attention: Gene Wentworth

Re: Application for Unorthodox  
Location Drilling Permit  
Illinois Camp Morrow, North Pool  
Federal "T" #1 Well  
N/2 of Section 12, T18S, R27E,  
Eddy County, New Mexico

Gentlemen:

Mewbourne proposes to drill a well at a point located 660 feet from the north line and 990 feet from the east line of the above described Section 12 to an approximate depth of 10,300 feet and to test all formations from the surface through the base of the Morrow formation.


Mewbourne seeks an exception to the well location requirements of Division Rule 104 and has applied, pursuant to Division Rule 104 (F) for administrative approval of an unorthodox gas well location as described above to test the Morrow formation. The N/2 of the above described Section 12 is to be dedicated to the test well.

Mewbourne wishes to drill this well at the proposed location as we feel it is necessary if we are to recover oil and gas reserves underlying our lease. We are also convinced that the distance from the proposed well location to other producing wells is sufficient to insure no harmful effect on other producers.

If you have no objection to the above location, please date and sign the attached Waivers of Objection and return two (2) copies to me in the enclosed self-addressed envelope. Should you have any questions regarding the above or want to discuss this matter further, please call. Your prompt and favorable response will be sincerely appreciated.

Sincerely,

MEWBOURNE OIL COMPANY

  
D. Paul Haden  
Landman

DPH/sm

# MEWBOURNE OIL COMPANY

500 W. TEXAS, SUITE 1020  
MIDLAND, TEXAS 79701

915 / 682-3715

April 4, 1990

## CERTIFIED MAIL

Charles Albert Aston, Jr.  
1505 Sandpiper  
Palm Desert, California 92260

Re: Application for Unorthodox  
Location Drilling Permit  
Illinois Camp Morrow, North Pool  
Federal "T" #1 Well  
N/2 of Section 12, T18S, R27E,  
Eddy County, New Mexico

Gentlemen:

Mewbourne proposes to drill a well at a point located 660 feet from the north line and 990 feet from the east line of the above described Section 12 to an approximate depth of 10,300 feet and to test all formations from the surface through the base of the Morrow formation.

Mewbourne seeks an exception to the well location requirements of Division Rule 104 and has applied, pursuant to Division Rule 104 (F) for administrative approval of an unorthodox gas well location as described above to test the Morrow formation. The N/2 of the above described Section 12 is to be dedicated to the test well.

Mewbourne wishes to drill this well at the proposed location as we feel it is necessary if we are to recover oil and gas reserves underlying our lease. We are also convinced that the distance from the proposed well location to other producing wells is sufficient to insure no harmful effect on other producers.

If you have no objection to the above location, please date and sign the attached Waivers of Objection and return two (2) copies to me in the enclosed self-addressed envelope. Should you have any questions regarding the above or want to discuss this matter further, please call. Your prompt and favorable response will be sincerely appreciated.

Sincerely,

MEWBOURNE OIL COMPANY



D. Paul Haden  
Landman

DPH/sm



# MEWBOURNE OIL COMPANY

500 W. TEXAS, SUITE 1020  
MIDLAND, TEXAS 79701

915 / 682-3715

April 4, 1990

## CERTIFIED MAIL

Lincoln Aston  
2939 Vallejo St.  
San Francisco, California 94123

Re: Application for Unorthodox  
Location Drilling Permit  
Illinois Camp Morrow, North Pool  
Federal "T" #1 Well  
N/2 of Section 12, T18S, R27E,  
Eddy County, New Mexico

Gentlemen:

Mewbourne proposes to drill a well at a point located 660 feet from the north line and 990 feet from the east line of the above described Section 12 to an approximate depth of 10,300 feet and to test all formations from the surface through the base of the Morrow formation.


Mewbourne seeks an exception to the well location requirements of Division Rule 104 and has applied, pursuant to Division Rule 104 (F) for administrative approval of an unorthodox gas well location as described above to test the Morrow formation. The N/2 of the above described Section 12 is to be dedicated to the test well.

Mewbourne wishes to drill this well at the proposed location as we feel it is necessary if we are to recover oil and gas reserves underlying our lease. We are also convinced that the distance from the proposed well location to other producing wells is sufficient to insure no harmful effect on other producers.

If you have no objection to the above location, please date and sign the attached Waivers of Objection and return two (2) copies to me in the enclosed self-addressed envelope. Should you have any questions regarding the above or want to discuss this matter further, please call. Your prompt and favorable response will be sincerely appreciated.

Sincerely,

MEWBOURNE OIL COMPANY

  
D. Paul Haden  
Landman

DPH/sm

# MEWBOURNE OIL COMPANY

500 W. TEXAS, SUITE 1020

MIDLAND, TEXAS 79701

915 / 682-3715

April 4, 1990

## CERTIFIED MAIL

Rogers Aston  
P.O. Box 1090  
Roswell, New Mexico 88201

Re: Application for Unorthodox  
Location Drilling Permit  
Illinois Camp Morrow, North Pool  
Federal "T" #1 Well  
N/2 of Section 12, T18S, R27E,  
Eddy County, New Mexico

Gentlemen:

Mewbourne proposes to drill a well at a point located 660 feet from the north line and 990 feet from the east line of the above described Section 12 to an approximate depth of 10,300 feet and to test all formations from the surface through the base of the Morrow formation.


Mewbourne seeks an exception to the well location requirements of Division Rule 104 and has applied, pursuant to Division Rule 104 (F) for administrative approval of an unorthodox gas well location as described above to test the Morrow formation. The N/2 of the above described Section 12 is to be dedicated to the test well.

Mewbourne wishes to drill this well at the proposed location as we feel it is necessary if we are to recover oil and gas reserves underlying our lease. We are also convinced that the distance from the proposed well location to other producing wells is sufficient to insure no harmful effect on other producers.

If you have no objection to the above location, please date and sign the attached Waivers of Objection and return two (2) copies to me in the enclosed self-addressed envelope. Should you have any questions regarding the above or want to discuss this matter further, please call. Your prompt and favorable response will be sincerely appreciated.

Sincerely,

MEWBOURNE OIL COMPANY

  
D. Paul Haden  
Landman

DPH/sm

# MEWBOURNE OIL COMPANY

500 W. TEXAS, SUITE 1020

MIDLAND, TEXAS 79701

915 / 682-3715

April 4, 1990

## CERTIFIED MAIL

Read & Stevens, Inc.  
Attn: Joel Wigley  
P.O. Box 1518  
Roswell, New Mexico 88201

Re: Application for Unorthodox  
Location Drilling Permit  
Illinois Camp Morrow, North Pool  
Federal "T" #1 Well  
N/2 of Section 12, T18S, R27E,  
Eddy County, New Mexico

Gentlemen:

Mewbourne proposes to drill a well at a point located 660 feet from the north line and 990 feet from the east line of the above described Section 12 to an approximate depth of 10,300 feet and to test all formations from the surface through the base of the Morrow formation.

Mewbourne seeks an exception to the well location requirements of Division Rule 104 and has applied, pursuant to Division Rule 104 (F) for administrative approval of an unorthodox gas well location as described above to test the Morrow formation. The N/2 of the above described Section 12 is to be dedicated to the test well.

Mewbourne wishes to drill this well at the proposed location as we feel it is necessary if we are to recover oil and gas reserves underlying our lease. We are also convinced that the distance from the proposed well location to other producing wells is sufficient to insure no harmful effect on other producers.

If you have no objection to the above location, please date and sign the attached Waivers of Objection and return two (2) copies to me in the enclosed self-addressed envelope. Should you have any questions regarding the above or want to discuss this matter further, please call. Your prompt and favorable response will be sincerely appreciated.

Sincerely,

MEWBOURNE OIL COMPANY



D. Paul Haden  
Landman

DPH/sm

# MEWBOURNE OIL COMPANY

500 W. TEXAS, SUITE 1020  
MIDLAND, TEXAS 79701

915 / 682-3715

April 4, 1990

## CERTIFIED MAIL

Fair Oil Ltd.  
P.O. Box 689  
Tyler, Texas 75710

Re: Application for Unorthodox  
Location Drilling Permit  
Illinois Camp Morrow, North Pool  
Federal "T" #1 Well  
N/2 of Section 12, T18S, R27E,  
Eddy County, New Mexico

Gentlemen:

Mewbourne proposes to drill a well at a point located 660 feet from the north line and 990 feet from the east line of the above described Section 12 to an approximate depth of 10,300 feet and to test all formations from the surface through the base of the Morrow formation.

Mewbourne seeks an exception to the well location requirements of Division Rule 104 and has applied, pursuant to Division Rule 104 (F) for administrative approval of an unorthodox gas well location as described above to test the Morrow formation. The N/2 of the above described Section 12 is to be dedicated to the test well.

Mewbourne wishes to drill this well at the proposed location as we feel it is necessary if we are to recover oil and gas reserves underlying our lease. We are also convinced that the distance from the proposed well location to other producing wells is sufficient to insure no harmful effect on other producers.

If you have no objection to the above location, please date and sign the attached Waivers of Objection and return two (2) copies to me in the enclosed self-addressed envelope. Should you have any questions regarding the above or want to discuss this matter further, please call. Your prompt and favorable response will be sincerely appreciated.

Sincerely,

MEWBOURNE OIL COMPANY



D. Paul Haden  
Landman

DPH/sm



# MEWBOURNE OIL COMPANY

500 W. TEXAS, SUITE 1020

MIDLAND, TEXAS 79701

915 / 682-3715

April 4, 1990

## CERTIFIED MAIL

Fina Oil & Chemical Company  
6 Desta Drive, Suite 4400  
Midland, Texas 79705

Attention: Robert Dempsey

Re: Application for Unorthodox  
Location Drilling Permit  
Illinois Camp Morrow, North Pool  
Federal "T" #1 Well  
N/2 of Section 12, T18S, R27E,  
Eddy County, New Mexico

Gentlemen:

Mewbourne proposes to drill a well at a point located 660 feet from the north line and 990 feet from the east line of the above described Section 12 to an approximate depth of 10,300 feet and to test all formations from the surface through the base of the Morrow formation.

Mewbourne seeks an exception to the well location requirements of Division Rule 104 and has applied, pursuant to Division Rule 104 (F) for administrative approval of an unorthodox gas well location as described above to test the Morrow formation. The N/2 of the above described Section 12 is to be dedicated to the test well.

Mewbourne wishes to drill this well at the proposed location as we feel it is necessary if we are to recover oil and gas reserves underlying our lease. We are also convinced that the distance from the proposed well location to other producing wells is sufficient to insure no harmful effect on other producers.

If you have no objection to the above location, please date and sign the attached Waivers of Objection and return two (2) copies to me in the enclosed self-addressed envelope. Should you have any questions regarding the above or want to discuss this matter further, please call. Your prompt and favorable response will be sincerely appreciated.

Sincerely,

MEWBOURNE OIL COMPANY



D. Paul Haden  
Landman

DPH/sm

# MEWBOURNE OIL COMPANY

500 W. TEXAS, SUITE 1020  
MIDLAND, TEXAS 79701

915 / 682-3715

OIL CONSERVATION DIVISION  
RECEIVED

'90 APR 19 AM 8 47

April 4, 1990

Mr. Michael Stogner  
New Mexico Oil Conservation Division  
P.O. Box 2088  
Santa Fe, New Mexico 87501

RE: Application for Unorthodox  
Location Drilling Permit  
Federal "T" #1 Well  
N/2 of Section 12, T18S, R27E,  
Eddy County, New Mexico

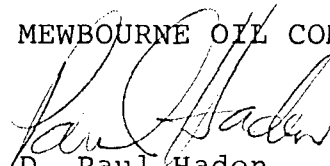
Gentlemen:

Read & Stevens, Inc. as an offset owner of operating rights, has been advised of Mewbourne Oil Company's intent to drill the above referenced well at a location 660' FNL and 990' FEL of Section 12, T18S, R27E, Eddy County, New Mexico.

This letter is to advise that Read & Stevens, Inc. has no objection to the granting of a permit to drill at this location and hereby waives objection and notice of hearing on this application.

Sincerely,


MEWBOURNE OIL COMPANY

  
D. Paul Haden  
Landman

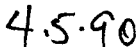
BY: \_\_\_\_\_



Title: \_\_\_\_\_



Date: \_\_\_\_\_



# MEWBOURNE OIL COMPANY

500 W. TEXAS, SUITE 1020

MIDLAND, TEXAS 79701

915 / 682-3715

April 4, 1990

Mr. Michael Stogner  
New Mexico Oil Conservation Division  
P.O. Box 2088  
Santa Fe, New Mexico 87501

RE: Application for Unorthodox  
Location Drilling Permit  
Federal "T" #1 Well  
N/2 of Section 12, T18S, R27E,  
Eddy County, New Mexico


Gentlemen:

Hondo Oil & Gas Company as an offset owner of operating rights, has been advised of Mewbourne Oil Company's intent to drill the above referenced well at a location 660' FNL and 990' FEL of Section 12, T18S, R27E, Eddy County, New Mexico.

This letter is to advise that Hondo Oil & Gas Company has no objection to the granting of a permit to drill at this location and hereby waives objection and notice of hearing on this application.

Sincerely,

MEWBOURNE OIL COMPANY

  
D. Paul Haden  
Landman

BY: David S. Harle

Title: Vice President

Date: April 10, 1990

# MEWBOURNE OIL COMPANY

500 W. TEXAS, SUITE 1020  
MIDLAND, TEXAS 79701

915 / 682-3715

April 4, 1990

Mr. Michael Stogner  
New Mexico Oil Conservation Division  
P.O. Box 2088  
Santa Fe, New Mexico 87501

RE: Application for Unorthodox  
Location Drilling Permit  
Federal "T" #1 Well  
N/2 of Section 12, T18S, R27E,  
Eddy County, New Mexico

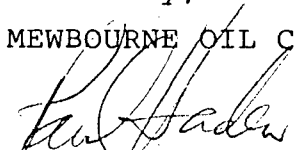
Gentlemen:

Rogers Aston as an offset owner of operating rights, has been advised of Mewbourne Oil Company's intent to drill the above referenced well at a location 660' FNL and 990' FEL of Section 12, T18S, R27E, Eddy County, New Mexico.

This letter is to advise that Rogers Aston has no objection to the granting of a permit to drill at this location and hereby waives objection and notice of hearing on this application.

Sincerely,

MEWBOURNE OIL COMPANY

  
D. Paul Haden  
Landman

BY: Rogers Aston

Title: \_\_\_\_\_

Date: April 6, 1990

# MEWBOURNE OIL COMPANY

500 W. TEXAS, SUITE 1020

MIDLAND, TEXAS 79701

915 / 682-3715

April 4, 1990

Mr. Michael Stogner  
New Mexico Oil Conservation Division  
P.O. Box 2088  
Santa Fe, New Mexico 87501


RE: Application for Unorthodox  
Location Drilling Permit  
Federal "T" #1 Well  
N/2 of Section 12, T18S, R27E,  
Eddy County, New Mexico

Gentlemen:

Fair Oil Ltd. as an offset owner of operating rights, has been advised of Mewbourne Oil Company's intent to drill the above referenced well at a location 660' FNL and 990' FEL of Section 12, T18S, R27E, Eddy County, New Mexico.

This letter is to advise that Fair Oil Ltd. has no objection to the granting of a permit to drill at this location and hereby waives objection and notice of hearing on this application.

Sincerely,  
MEWBOURNE OIL COMPANY

  
D. Paul Haden  
Landman

BY: 

Title: General Partner

Date: 04-06-90

OIL & GAS CONSERVATION DIVISION  
RECEIVED  
'90 APR 30 AM 9 04

# MEWBOURNE OIL COMPANY

500 W. TEXAS, SUITE 1020

MIDLAND, TEXAS 79701

915 / 682-3715

April 4, 1990

Mr. Michael Stogner  
New Mexico Oil Conservation Division  
P.O. Box 2088  
Santa Fe, New Mexico 87501

RE: Application for Unorthodox  
Location Drilling Permit  
Federal "T" #1 Well  
N/2 of Section 12, T18S, R27E,  
Eddy County, New Mexico

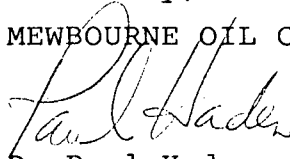
Gentlemen:

Meridian Oil Inc. as an offset owner of operating rights, has been advised of Mewbourne Oil Company's intent to drill the above referenced well at a location 660' FNL and 990' FEL of Section 12, T18S, R27E, Eddy County, New Mexico.

This letter is to advise that Meridian Oil Inc. has no objection to the granting of a permit to drill at this location and hereby waives objection and notice of hearing on this application.


Sincerely,

MEWBOURNE OIL COMPANY



D. Paul Haden  
Landman

BY:



Title:

Area Landman

Date:

April 25<sup>th</sup> 1990



6/15/00

FILE # NSL 2785

| OMITTED DOCUMENT              | REASON OMITTED |
|-------------------------------|----------------|
| Morrow Penetrations Only Map  | Too large      |
| Morrow Stratigraphic (Graphs) | "              |
| Local Morrow Structure Map    | "              |