

Apache Corporation
NMGSAU # 713 spill
Unit M Section 21, T. 19 S., R. 37 E.
GPS: 32deg 38.422' N : 103deg 15.762' W

FINAL REPORT

Prepared By
Eddie Seay Consulting
November 2007



O/R - Chris Williams
11/08/07

November 6, 2007

NMOCD Environmental
ATTN: Larry Johnson
1625 N. French Drive
Hobbs, NM 88240

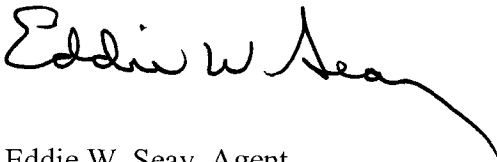
RE: RP#1168 & RP#1276
Apache Corporation
NMGSAU #713
Unit M Sect. 21, T 19 S., R 37 E.

Mr. Johnson:

Apache Corporation has completed the excavation and hauling of the contaminated soil from the NMGSAU #713 site. 2500 cubic yards of clean soil was purchased from the State of New Mexico as replacement of the impacted soil area. Backfill, leveling and seeding has taken place. Find attached final photos of this spill site.

Please call if you have any questions regarding this site.

Thanks,

A handwritten signature in black ink that reads "Eddie W. Seay". The signature is fluid and cursive, with a long, sweeping underline that extends to the right.

Eddie W. Seay, Agent
601 W. Illinois
Hobbs, NM 88242
(575) 392-2236
seay04@leaco.net

cc: Apache Corporation
Hungry Horse, LLC

District I
1625 N. French Dr., Hobbs, NM 88240
District II
1301 W. Grand Avenue, Artesia, NM 88210
District III
1000 Rio Brazos Road, Aztec, NM 87410
District IV
1220 S. St. Francis Dr., Santa Fe, NM 87505

State of New Mexico
Energy Minerals and Natural Resources
Oil Conservation Division
1220 South St. Francis Dr.
Santa Fe, NM 87505

Form C-141
Revised October 10, 2003

Submit 2 Copies to appropriate
District Office in accordance
with Rule 116 on back
side of form

Release Notification and Corrective Action

OPERATOR

☒ Initial Report ☐ Final Report

Name of Company - Apache Corporation	Contact - Mike Warren
Address - P.O. Box Drawer D, Monument NM 88265	Telephone No. - 432-556-2184
Facility Name - NMGSAU # 713	Facility Type - Producing Well
Surface Owner - State of New Mexico	Mineral Owner
Lease No. NMGSAU # 713	

LOCATION OF RELEASE

APL 30-025-05672

Unit Letter M	Section 21	Township 19S	Range 37 E	Feet from the	North/South Line	Feet from the	East/West Line	County - Lea
------------------	---------------	-----------------	---------------	---------------	------------------	---------------	----------------	--------------

Latitude N 32° 38.422' Longitude W 103° 15.762'

NATURE OF RELEASE

Type of Release - Production Fluids	Volume of Release - unknow	Volume Recovered - None
Source of Release - Flow line	Date and Hour of Occurrence - unknown	Date and Hour of Discovery - 1/5/07 9:00 am
Was Immediate Notice Given? <input checked="" type="checkbox"/> Yes <input type="checkbox"/> No <input type="checkbox"/> Not Required	If YES, To Whom? Larry Johnson - NMOCD	
By Whom? Jerry Brian/Hungry Horse Environmental	Date and Hour - 1/5/07 10:00 am	
Was a Watercourse Reached? <input type="checkbox"/> Yes <input checked="" type="checkbox"/> No	If YES, Volume Impacting the Watercourse.	


If a Watercourse was Impacted, Describe Fully.*

Describe Cause of Problem and Remedial Action Taken.*

Flow line leak occurred, Backhoe was immediately moved to site and initial delineation began

Describe Area Affected and Cleanup Action Taken.*

Hydrocarbon impacted material is being excavated, stockpiled on plastic, and will be hauled to a landfarm



I hereby certify that the information given above is true and complete to the best of my knowledge and understand that pursuant to NMOCD rules and regulations all operators are required to report and/or file certain release notifications and perform corrective actions for releases which may endanger public health or the environment. The acceptance of a C-141 report by the NMOCD marked as "Final Report" does not relieve the operator of liability should their operations have failed to adequately investigate and remediate contamination that pose a threat to ground water, surface water, human health or the environment. In addition, NMOCD acceptance of a C-141 report does not relieve the operator of responsibility for compliance with any other federal, state, or local laws and/or regulations.

Signature: <u>Mike Warren</u>		OIL CONSERVATION DIVISION	
Printed Name: <u>Mike Warren</u>		Approved by District Supervisor: <u>[Signature]</u>	
Title: <u>SR. PROD. FOREMAN</u>		Approval Date: <u>1.31.07</u>	Expiration Date: <u>4.1.07</u>
E-mail Address:		Conditions of Approval: <u>FULL DELINEATION &</u>	Attached <input type="checkbox"/>
Date: <u>1-25-07</u>	Phone: <u>505-393-2144</u>		

* Attach Additional Sheets If Necessary

incident - NPAC0709631456
application - NPAC0709631526

WORKPLAN REQUIRED.

RP# 1276

District I
1625 N French Dr, Hobbs, NM 88240
District II
1301 W. Grand Avenue, Artesia, NM 88210
District III
1000 Rio Brazos Road, Aztec, NM 87410
District IV
1220 S St. Francis Dr, Santa Fe, NM 87505

State of New Mexico
Energy Minerals and Natural Resources

Oil Conservation Division
1220 South St. Francis Dr.
Santa Fe, NM 87505

Form C-141
Revised October 10, 2003

Submit 2 Copies to appropriate
District Office in accordance
with Rule 116 on back
side of form

Release Notification and Corrective Action

OPERATOR

☒ Initial Report ☐ Final Report

Name of Company - Apache Corporation	Contact - Mike Warren
Address - P.O. Box Drawer D, Monument NM 88265	Telephone No. - 432-556-2184
Facility Name - NMGSAU # 713 Well # 13	Facility Type - Producing Well

Surface Owner - State of New Mexico	Mineral Owner	Lease No. NMGSAU # 713
-------------------------------------	---------------	------------------------

LOCATION OF RELEASE

API # 3002 5056720000

Unit Letter M	Section 21	Township 19S	Range 36E 37E	Feet from the	North/South Line	Feet from the	East/West Line	County - Lea
------------------	---------------	-----------------	--------------------------------	---------------	------------------	---------------	----------------	--------------

Latitude N 32° 38.422' Longitude W 103° 15.762'

WTR 40'

NATURE OF RELEASE

Type of Release - Production Fluids	Volume of Release - unknown	Volume Recovered - None
Source of Release - Flow line	Date and Hour of Occurrence - unknown	Date and Hour of Discovery - 1/5/07 9:00 am
Was Immediate Notice Given? <input checked="" type="checkbox"/> Yes <input type="checkbox"/> No <input type="checkbox"/> Not Required	If YES, To Whom? Larry Johnson - NMOCD	
By Whom? Jerry Brian/Hungry Horse Environmental	Date and Hour - 1/5/07 10:00 am	
Was a Watercourse Reached? <input type="checkbox"/> Yes <input checked="" type="checkbox"/> No	If YES, Volume Impacting the Watercourse.	

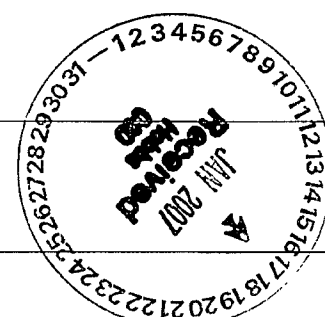
If a Watercourse was Impacted, Describe Fully.*

Describe Cause of Problem and Remedial Action Taken.*

Flow line leak occurred, Backhoe was immediately moved to site and initial delineation began

Describe Area Affected and Cleanup Action Taken.*

Hydrocarbon impacted material is being excavated, stockpiled on plastic, and will be hauled to a landfarm




I hereby certify that the information given above is true and complete to the best of my knowledge and understand that pursuant to NMOCD rules and regulations all operators are required to report and/or file certain release notifications and perform corrective actions for releases which may endanger public health or the environment. The acceptance of a C-141 report by the NMOCD marked as "Final Report" does not relieve the operator of liability should their operations have failed to adequately investigate and remediate contamination that pose a threat to ground water, surface water, human health or the environment. In addition, NMOCD acceptance of a C-141 report does not relieve the operator of responsibility for compliance with any other federal, state, or local laws and/or regulations.

Signature: <i>Mike Warren</i>		OIL CONSERVATION DIVISION	
Printed Name: Mike WARREN		Approved by District Supervisor: <i>[Signature]</i>	
Title: SR. PROD. FOREMAN		Approval Date: 5.29.07	Expiration Date: 8.29.07
E-mail Address: mike.warren@apachecorp.com		Conditions of Approval:	
Date: 1-15-07	Phone: 505-373-2144	Submitted Final C141 w/ SUPPORTING DOCUMENTATION BY 1RP# 1168	

* Attach Additional Sheets If Necessary

X 1508



District I
1625 N. French Dr., Hobbs, NM 88240
District II
1301 W. Grand Avenue, Artesia, NM 88210
District III
1000 Rio Brazos Road, Aztec, NM 87410
District IV
1220 S. St. Francis Dr., Santa Fe, NM 87505

State of New Mexico
Energy Minerals and Natural Resources
Oil Conservation Division
1220 South St. Francis Dr.
Santa Fe, NM 87505

Form C-141
Revised October 10, 2003

Submit 2 Copies to appropriate
District Office in accordance
with Rule 116 on back
side of form

Release Notification and Corrective Action

OPERATOR

☐ Initial Report ☒ Final Report

Name of Company - Apache Corporation	Contact - Mike Warren	
Address - P.O. Box Drawer D, Monument, NM 88265	Telephone No. - 432-556-2184	
Facility Name - NMGSAU # 713	Facility Type - Production Well	
Surface Owner - State of NM	Mineral Owner	Lease No. - API# 30025056720000

LOCATION OF RELEASE

Unit Letter M	Section 21	Township 19S	Range 37E	Feet from the	North/South Line	Feet from the	East/West Line	County Lea
------------------	---------------	-----------------	--------------	---------------	------------------	---------------	----------------	---------------

Latitude N 32deg 38.422' Longitude W 103deg 15.762'

NATURE OF RELEASE

Type of Release - Production Fluids	Volume of Release - Unknown	Volume Recovered - None
Source of Release - Flow Line	Date and Hour of Occurrence Unknown	Date and Hour of Discovery - 1/5/07 0900am
Was Immediate Notice Given? <input checked="" type="checkbox"/> Yes <input type="checkbox"/> No <input type="checkbox"/> Not Required	If YES, To Whom? Larry Johnson - NMOCD	
By Whom? - Jerry Brian/Hungry Horse, LLC	Date and Hour - 1/5/07 1000am	
Was a Watercourse Reached? <input type="checkbox"/> Yes <input checked="" type="checkbox"/> No	If YES, Volume Impacting the Watercourse.	

If a Watercourse was Impacted, Describe Fully.*



Describe Cause of Problem and Remedial Action Taken.*

Flow line leak discovered, Hungry Horse, LLC contacted for immediate site delineation

Describe Area Affected and Cleanup Action Taken.*

Hydrocarbon impacted material was excavated and stockpiled on plastic. Material in excess of 2000 yards was hauled to an OCD approved landfarm

I hereby certify that the information given above is true and complete to the best of my knowledge and understand that pursuant to NMOCD rules and regulations all operators are required to report and/or file certain release notifications and perform corrective actions for releases which may endanger public health or the environment. The acceptance of a C-141 report by the NMOCD marked as "Final Report" does not relieve the operator of liability should their operations have failed to adequately investigate and remediate contamination that pose a threat to ground water, surface water, human health or the environment. In addition, NMOCD acceptance of a C-141 report does not relieve the operator of responsibility for compliance with any other federal, state, or local laws and/or regulations.

Signature: 		OIL CONSERVATION DIVISION	
Printed Name: Eddie W. Seay		Approved by District Supervisor: 	
Title: Agent	Approval Date: 11/8/07	Expiration Date: 11/08/07	
E-mail Address: seay04@leaco.net	Conditions of Approval:		Attached <input type="checkbox"/>
Date: 11/6/07	Phone: 575-392-2236		

* Attach Additional Sheets If Necessary