



OIL CONSERVATION DIVISION  
RECEIVED

'90 JUL 2 AM 9 45

June 28, 1990

Case No. 10019

ms.

Mr. William LeMay  
New Mexico Oil Conservation Division  
State of New Mexico  
P. O. Box 2088  
Santa Fe, New Mexico 87503

Dear Mr. LeMay:

Damson Oil Corp. does not have an objection to the drilling of the Meridian Oil Kutz Canyon Oil and Gas No. 1, 990'FSL, 1650'FEL, Section 17, T-28-N, R-10-W, San Juan County, New Mexico at a non-standard location.

Sincerely,

A handwritten signature in cursive script that reads "Charles W. Gleeson".

Charles W. Gleeson  
Vice President-Production

CWG:cj

cc: Peggy Bradfield - Meridian Oil  
Tom Burdette  
Allen Humphreys

RECEIVED  
DIVISION

'99 JUN 21 AM 8 37

**BRECK OPERATING CORP.**

P. O. BOX 911  
BRECKENRIDGE, TEXAS 76024-0911

June 19, 1990

CERTIFIED MAIL -  
RETURN RECEIPT REQUESTED

*Case 10019*

New Mexico Oil Conservation Division  
P. O. Box 2088  
Santa Fe, New Mexico 87503

Attention: Mr. William LeMay

RE: Kutz Canyon Oil & Gas #1  
990' FSL, 1650' FEL  
Section 17, T-28-N, R-10-W  
San Juan County, New Mexico


Dear Mr. LeMay:

This letter is written on behalf of B.B.L., Ltd. B.B.L., Ltd. owns working interests in the acreage that offsets the requested non-standard gas well locations requested by Meridian Oil Inc. for the Basin Fruitland Coal Pool.

We are opposed to Meridian's request for the non-standard gas well location. To grant such a location would work a hardship on B.B.L., Ltd. and would create drainage problems for B.B.L., Ltd. We believe the established drainage patterns will best protect the correlative rights of all parties.

Also, B.B.L., Ltd. has approached Meridian about forming pooled units for recompletion possibilities in the Fruitland Coal in the same sections at standard locations. For these reasons we request that their requests be denied.

Yours very truly,



Ronald A. Holloway  
Land Manager

RAH/sm  
L54/0618b

cc: MERIDIAN OIL INC.  
3535 East 30th Street  
P. O. Box 4289  
Farmington, New Mexico 87499-4289  
Attention: Mr. David Pogue



SENT BY: Meridian Oil, Inc. : 8-3-90 : 2:56PM ;  
AUG-03-1990 15:57 FROM BRECK OPERATING CORP

5059269781- 5059888936:# 3  
TO 15053269781 P.04

## MERIDIAN OIL

June 8, 1990

Federal Express

Mr. William LeMay  
New Mexico Oil Conservation Division  
Post Office Box 2088  
Santa Fe, New Mexico 87503

RE: Kutz Canyon Oil & Gas #1  
990'FSL, 1650'FEL  
Section 17, T-28-N, R-10-W  
San Juan County, New Mexico

Dear Mr. LeMay:


This is a request for administrative approval for a non-standard gas well location in the Basin Fruitland Pool.

Meridian Oil intends to plugback and recompletes the Kutz Canyon Oil & Gas #1 well from the Pictured Cliffs pool to the Basin Fruitland Coal Pool. The current location of this well is 990'FSL, 1650'FEL, Section 17, T-28-N, R-10-W, San Juan County, New Mexico. The well is considered non-standard due to the NE-SW dedicated pattern established for the Basin Fruitland Coal Pool. To comply with the New Mexico Oil Conservation Division rules, Meridian is submitting the following for your approval of this non-standard location:

1. O-102 plat showing location of the well;
2. Plat showing offset owners/operators;
3. Affidavit of notification of offset owners/operators;
4. Copy of Well Completion Log for original completion.

A copy of this application is being submitted to all offset owners/operators by certified mail with a request that they furnish your Santa Fe office with a Waiver of Objection, and return one copy to this office.

Sincerely yours,

  
Peggy Bradfield  
encl.

Breck Operating Corp., Individually WAIVER  
and on behalf of B.B.L., Ltd. hereby waives objection to Meridian Oil Inc.'s application for a non-standard location for their Kutz Canyon Oil & Gas #1 as proposed above.

Date: 8/3/90

BRECK OPERATING CORP.

cc: Southland Royalty Company  
Breck Operating Company  
Meridian Oil & Gas Corporation

By:   
Fred H. Dwyer, President

APPROV  
AS TO N

7  
FAX COVER SHEET

Date:

8-6-90

Time:

3:28 P.M.

Log No.

Number of Pages:  
(Including cover sheet)

5

TO:

Mr. ~~W~~

Michael Stogner

FROM:

Mr. ~~W~~

W. Thomas Kellahin

Of:

OCD

Of:

**KELLAHIN, KELLAHIN & AUBREY**  
**P. O. Box 2265**  
**Santa Fe, NM 87504-2265**

FAX #:

827-5741

Address:

FAX #:

982-2047

Mike:

The attached waivers apply to OCD Cases 10019, 10020  
10021 and 10022.


Tom

**MERIDIAN OIL**

OIL CONSERVATION DIVISION  
RECEIVED

'90 JUL 2 AM 9 15

June 8, 1990



Federal Express

Mr. William LeMay  
New Mexico Oil Conservation Division  
Post Office Box 2088  
Santa Fe, New Mexico 87503

*m.s.*  
*Case No.*  
*10019*

RE: Kutz Canyon Oil & Gas #1  
990'FSL, 1650'FEL  
Section 17, T-28-N, R-10-W  
San Juan County, New Mexico

Dear Mr. LeMay:

This is a request for administrative approval for a non-standard gas well location in the Basin Fruitland Pool.

Meridian Oil intends to plugback and recomplete the Kutz Canyon Oil & Gas #1 well from the Pictured Cliffs pool to the Basin Fruitland Coal Pool. The current location of this well is 990'FSL, 1650'FEL, Section 17, T-28-N, R-10-W, San Juan County, New Mexico. The well is considered non-standard due to the NE-SW dedicated pattern established for the Basin Fruitland Coal Pool. To comply with the New Mexico Oil Conservation Division rules, Meridian is submitting the following for your approval of this non-standard location:

1. C-102 plat showing location of the well;
2. Plat showing offset owners/operators;
3. Affidavit of notification of offset owners/operators;
4. Copy of Well Completion Log for original completion.

A copy of this application is being submitted to all offset owners/operators by certified mail with a request that they furnish your Santa Fe office with a Waiver of Objection, and return one copy to this office.

Sincerely yours,

  
Peggy Bradfield  
encl.

WAIVER

Damson Oil Corp. hereby waives objection to Meridian Oil Inc.'s application for a non-standard location for their Kutz Canyon Oil & Gas #1 as proposed above.

By: Clifford Wilge Date: June 28 1990

xc: Southland Royalty Company  
Breck Operating Company  
Merrion Oil & Gas Corporation  
Damsun Oil Co.

**MERIDIAN OIL** OIL CONSERVATION DIVISION  
RECEIVED

'90 JUL 5 AM 9 16 June 8, 1990

Federal Express

Mr. William LeMay  
New Mexico Oil Conservation Division  
Post Office Box 2088  
Santa Fe, New Mexico 87503

*Case 10019*

RE: Kutz Canyon Oil & Gas #1  
990'FSL, 1650'FEL  
Section 17, T-28-N, R-10-W  
San Juan County, New Mexico

Dear Mr. LeMay:

This is a request for administrative approval for a non-standard gas well location in the Basin Fruitland Pool.

Meridian Oil intends to plugback and recomplete the Kutz Canyon Oil & Gas #1 well from the Pictured Cliffs pool to the Basin Fruitland Coal Pool. The current location of this well is 990'FSL, 1650'FEL, Section 17, T-28-N, R-10-W, San Juan County, New Mexico. The well is considered non-standard due to the NE-SW dedicated pattern established for the Basin Fruitland Coal Pool. To comply with the New Mexico Oil Conservation Division rules, Meridian is submitting the following for your approval of this non-standard location:

1. C-102 plat showing location of the well;
2. Plat showing offset owners/operators;
3. Affidavit of notification of offset owners/operators;
4. Copy of Well Completion Log for original completion.

A copy of this application is being submitted to all offset owners/operators by certified mail with a request that they furnish your Santa Fe office with a Waiver of Objection, and return one copy to this office.

Sincerely yours,



Peggy Bradfield  
encl.

WAIVER

Merrion Oil & Gas hereby waives objection to Meridian Oil Inc.'s application for a non-standard location for their Kutz Canyon Oil & Gas #1 as proposed above.

By: JH Sharpe Date: 7-3-90

xc: Southland Royalty Company  
Breck Operating Company  
Merrion Oil & Gas Corporation  
Damsun Oil Co.

MERIDIAN OIL CONSERVATION DIVISION  
RECEIVED

June 8, 1990

'90 JUN 18 AM 9 36

Federal Express

Mr. William LeMay  
New Mexico Oil Conservation Division  
Post Office Box 2088  
Santa Fe, New Mexico 87503

*Case 10019*

RE: Kutz Canyon Oil & Gas #1  
990'FSL, 1650'FEL  
Section 17, T-28-N, R-10-W  
San Juan County, New Mexico

Dear Mr. LeMay:

This is a request for administrative approval for a non-standard gas well location in the Basin Fruitland Pool.

Meridian Oil intends to plugback and recomplete the Kutz Canyon Oil & Gas #1 well from the Pictured Cliffs pool to the Basin Fruitland Coal Pool. The current location of this well is 990'FSL, 1650'FEL, Section 17, T-28-N, R-10-W, San Juan County, New Mexico. The well is considered non-standard due to the NE-SW dedicated pattern established for the Basin Fruitland Coal Pool. To comply with the New Mexico Oil Conservation Division rules, Meridian is submitting the following for your approval of this non-standard location:

1. C-102 plat showing location of the well;
2. Plat showing offset owners/operators;
3. Affidavit of notification of offset owners/operators;
4. Copy of Well Completion Log for original completion.

A copy of this application is being submitted to all offset owners/operators by certified mail with a request that they furnish your Santa Fe office with a Waiver of Objection, and return one copy to this office.

Sincerely yours,

  
Peggy Bradfield  
encl.

WAIVER

*Southland Royalty Company* hereby waives objection to Meridian Oil Inc.'s application for a non-standard location for their Kutz Canyon Oil & Gas #1 as proposed above.

By: *C. D. Dineen* Date: 6/12/90

xc: Southland Royalty Company  
Breck Operating Company  
Merrion Oil & Gas Corporation  
Damsun Oil Co.