

NSL(SD) 10/27/99

# RAPTOR RESOURCES, INC.

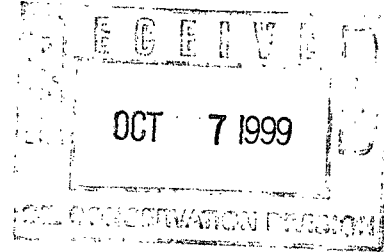
901 Rio Grande

Austin, Texas 78701

(512) 478-4427

October 5, 1999

Mr. Michael Stogner  
New Mexico Oil Conservation Division  
2040 Pacheo  
Santa Fe, New Mexico 87504



RE: Application for Unorthodox Gas Well Locations and Simultaneous Dedication  
Jalmat, Tansil Yts 7 Rvrs (Pro Gas)  
660' FNL and 1980' FEL  
Section 9, T 22S, R 36E (B)  
Lea County, New Mexico

Dear Mr. Stogner,

Raptor Resources, Inc. respectfully requests your approval of this administrative application for the subject Unorthodox Gas Well Location and Simultaneous Dedication.

Raptor Resources, Inc. is planning to re-complete it's ~~State "A" A/C 2 Well No. 48~~ in the Jalmat Tansil Yates 7-Rivers (Pro Gas Pool). It is our desire to also simultaneously dedicate the existing 480- acre Proration Unit assigned to our well nos. 1, 29, 30, 38, 40, 57, 63, 67 and 72 to all ten wells. Previously approved orders are R 9073 and NSL 2872 & 2872 A & B.

The offset operator plat shows that Arco Permian, Chevron Inc, OXY USA, Doyle Hartman, Marathon and Finley Resources as the offset operators that could be affected by this unorthodox location. Please find enclosed evidence that they have been notified of this application.

In order to prevent waste, Raptor Resources, Inc. respectfully requests your approval of this application for an unorthodox location and simultaneous dedication. A copy of this letter and attachments has been furnished by Certified Mail to the offset operators as their notice of this application.

If you have any questions or require any further information concerning this application, please contact me at (915) 697-1609 or e-mail me at [BRKeathly@juno.com](mailto:BRKeathly@juno.com).

Sincerely,

Bill R. Keathly  
Regulatory Agent for Raptor Resources

Cc: Oil Conservation Division - Hobbs

**State "A" A/C 2 # 48  
Section 9, T-22S, R-36E, (B)  
API # 30-025-08845  
Lea County, New Mexico**

**RE: Application for Unorthodox Location**

**Notification of Offset Operators:**

Arco Permian  
P.O. Box 1610  
Midland, TX 79702

Chevron U S A Inc  
Attn: WOJV-Business Unit  
P.O. Box 1635  
Houston, TX 77251

OXY USA Inc  
P.O. Box 50250  
Midland, TX 79710

Finley Resources  
1308 Lake St., Ste 200  
Ft. Worth, TX 76102

Doyle Hartman  
P.O. Box 10426  
Midland, TX 79702

Marathon Oil Co.  
P.O. Box 552  
Midland, TX 79702

Please find attached evidence that the above listed companies have been sent copies of the Non-standard location request.

Z 444 966 618

US Postal Service  
**Receipt for Certified Mail**

No Insurance Coverage Provided.  
 Do not use for International Mail (See reverse)

PS Form 3800, April 1995 State A AK 2 #48

Sent to <b>Chevron USA</b>	Street & Number <b>Box 1435</b>	Post Office, State, & ZIP Code <b>Houston, TX 77251</b>
Postage	\$	
Certified Fee		
Special Delivery Fee		
Restricted Delivery Fee		
Return Receipt Showing to Whom & Date Delivered		
Return Receipt Showing to Whom & Date Delivered		
Date & Addressee's Address		
TOTAL Postage & Fees	\$	<b>3.20</b>
Postmark or Date		

MIDLAND 1999 13PS

Z 444 966 619

US Postal Service  
**Receipt for Certified Mail**

No Insurance Coverage Provided.  
 Do not use for International Mail (See reverse)

PS Form 3800, April 1995 State A A/C 2 #48

Sent to <b>EXY USA</b>	Street & Number <b>Box 50250</b>	Post Office, State, & ZIP Code <b>Midland, TX 79710</b>
Postage	\$	
Certified Fee		
Special Delivery Fee		
Restricted Delivery Fee		
Return Receipt Showing to Whom & Date Delivered		
Return Receipt Showing to Whom & Date Delivered		
Date & Addressee's Address		
TOTAL Postage & Fees	\$	<b>3.20</b>
Postmark or Date		

MIDLAND 1999 13PS

Z 444 966 622

US Postal Service  
**Receipt for Certified Mail**

No Insurance Coverage Provided.  
 Do not use for International Mail (See reverse)

PS Form 3800, April 1995

Sent to <b>Matheson Oil Co.</b>	Street & Number <b>Box 552</b>	Post Office, State, & ZIP Code <b>Midland, TX 79702</b>
Postage	\$	
Certified Fee		
Special Delivery Fee		
Restricted Delivery Fee		
Return Receipt Showing to Whom & Date Delivered		
Return Receipt Showing to Whom & Date Delivered		
Date & Addressee's Address		
TOTAL Postage & Fees	\$	<b>3.20</b>
Postmark or Date		

MIDLAND 1999 13PS

Z 444 966 617

US Postal Service  
**Receipt for Certified Mail**

No Insurance Coverage Provided.  
 Do not use for International Mail (See reverse)

Sent to Arcey Bermian  
 Street & Number Box 1610  
 Post Office, State, & ZIP Code Midland, TX 79702  
 Postage \$ 3.20  
 Certified Fee  
 Special Delivery Fee  
 Restricted Delivery Fee  
 Return Receipt Showing to Whom & Date Delivered  
 Return Receipt Showing to Whom, Date, & Addressee's Address  
 TOTAL Postage & Fees \$ 3.20  
 Postmark or Date 1999  
 PS Form 3800, April 1995 State A A/C 2 # 48

Z 444 966 620

US Postal Service  
**Receipt for Certified Mail**

No Insurance Coverage Provided.  
 Do not use for International Mail (See reverse)

Sent to Finley Resources  
 Street & Number 1308 Lake St. Ste 200  
 Post Office, State, & ZIP Code Fort Worth, TX 76102  
 Postage \$ 3.20  
 Certified Fee  
 Special Delivery Fee  
 Restricted Delivery Fee  
 Return Receipt Showing to Whom & Date Delivered  
 Return Receipt Showing to Whom, Date, & Addressee's Address  
 TOTAL Postage & Fees \$ 3.20  
 Postmark or Date 1999  
 PS Form 3800, April 1995 State A A/C 2 # 48

Z 444 966 621

US Postal Service  
**Receipt for Certified Mail**

No Insurance Coverage Provided.  
 Do not use for International Mail (See reverse)

Sent to Doyle Hartmann  
 Street & Number Box 10426  
 Post Office, State, & ZIP Code Midland, TX 79702  
 Postage \$ 3.20  
 Certified Fee  
 Special Delivery Fee  
 Restricted Delivery Fee  
 Return Receipt Showing to Whom & Date Delivered  
 Return Receipt Showing to Whom, Date, & Addressee's Address  
 TOTAL Postage & Fees \$ 3.20  
 Postmark or Date 1999  
 PS Form 3800, April 1995 State A A/C 2 # 48

Marathon

Doyle Hartman

 $O \times Y$

District I  
PO Box 1980, Hobbs, NM 88241 1980  
District II  
PO Drawer DD, Artesia, NM 88211-0719  
District III  
1000 Rio Brazos Rd., Aztec, NM 87410  
District IV  
PO Box 2088, Santa Fe, NM 87504-2088

State of New Mexico  
Energy, Minerals & Natural Resources Department

OIL CONSERVATION DIVISION  
PO Box 2088  
Santa Fe, NM 87504-2088

Form C-101  
Revised February 10, 1994  
Instructions on back  
Submit to Appropriate District Office  
State Lease - 6 Copies  
Fee Lease - 5 Copies

☐ AMENDED REPORT

APPLICATION FOR PERMIT TO DRILL, RE-ENTER, DEEPEN, PLUGBACK, OR ADD A ZONE

Operator Name and Address: Raptor Resources, Inc. 901 Rio Grande Austin, Tx. 78701		OGRID No. 162791
		API Number 30 - 0025-08845
Property Code 24671	Property Name State 'A' A/C 2	Well No. 48

' Surface Location

UL or lot no.	Section	Township	Range	Lot Idn	Feet from the	North/South line	Feet from the	East/West line	County
B	9	22S	36E		660	North	1980	East	Lea

s Proposed Bottom Hole Location If Different From Surface

UL or lot no	Section	Township	Range	Lot Idn	Feet from the	North/South line	Feet from the	East/West line	County
Proposed Pool 1 Jalmat, Tns1, Yts, 7-Rivers (Pro Gas) (79240)					Proposed Pool 2				

Work Type Code P 16 Multiple	Well Type Code G 17 Proposed Depth	Cable/Rotary R 18 Formation Tns1/Yates/7 Rvrs	Lease type Code S 19 Contractor	14 Ground Level Elevation 20 Spud Date
------------------------------------	--	--	---------------------------------------	---

21 Proposed Casing and Cement Program


Hole Size	Casing Size	Casing weight/foot	Setting Depth	Sacks of Cement	Estimated TOC

Describe the proposed program. If this application is to DEEPEN or PLUG BACK give the data on the present productive zone and proposed new productive zone. Describe the blowout prevention program, if any. Use additional sheets if necessary.

Current Status: Producing in the Eunice: Seven Rivers-Queen

PROPOSED OPERATIONS

1. Set CIBP above the Eunice: Seven Rivers-Queen
2. Perf the Tansl @ 2971-3150; Yates @ 3150-3347; 7 Rvrs @ 3347-3660
3. Acidize
4. Frac
5. POP

23 I hereby certify that the information given above is true and complete to the best of my knowledge and belief. Signature: 		OIL CONSERVATION DIVISION	
Printed name: Bill R. Keathly		Approved by:	
Title: R regulatory Agent for Raptor		Title:	
Date: 10-5-99		Approval Date:	Expiration Date:
Phone: (915) 697-1609		Conditions of Approval: Attached	

District I  
PO Box 1980, Hobbs, NM 88241-1980

State of New Mexico  
Energy, Minerals & Natural Resources Department

Revised February 21, 1994  
instructions on back

District II  
PO Drawer DD, Artesia, NM 88211-0719

## OIL CONSERVATION DIVISION

Submit to Appropriate District Office

District III  
1000 Rio Brazos Rd. Aztec, NM 87410

PO Box 2088  
Santa Fe, NM 87504-2088

State Lease - 4 Copies

District IV  
PO Box 2088, Santa Fe, NM 87504-2088

Fee Lease - 3 Copies

☐ AMENDED REPORT

## WELL LOCATION AND ACREAGE DEDICATION PLAT

API Number 30-025-08845		2 Pool Code 79240		3 Pool Name Jalmat, Tnsl, Yts, 7-Rivers (Pro Gas)	
4 Property Code 24671		5 Property Name State 'A' A/C 2			6 Well Number 48
7 OGRID No. 162791		8 Operator Name Raptor Resources, Inc,			9 Elevation

## 10 Surface Location

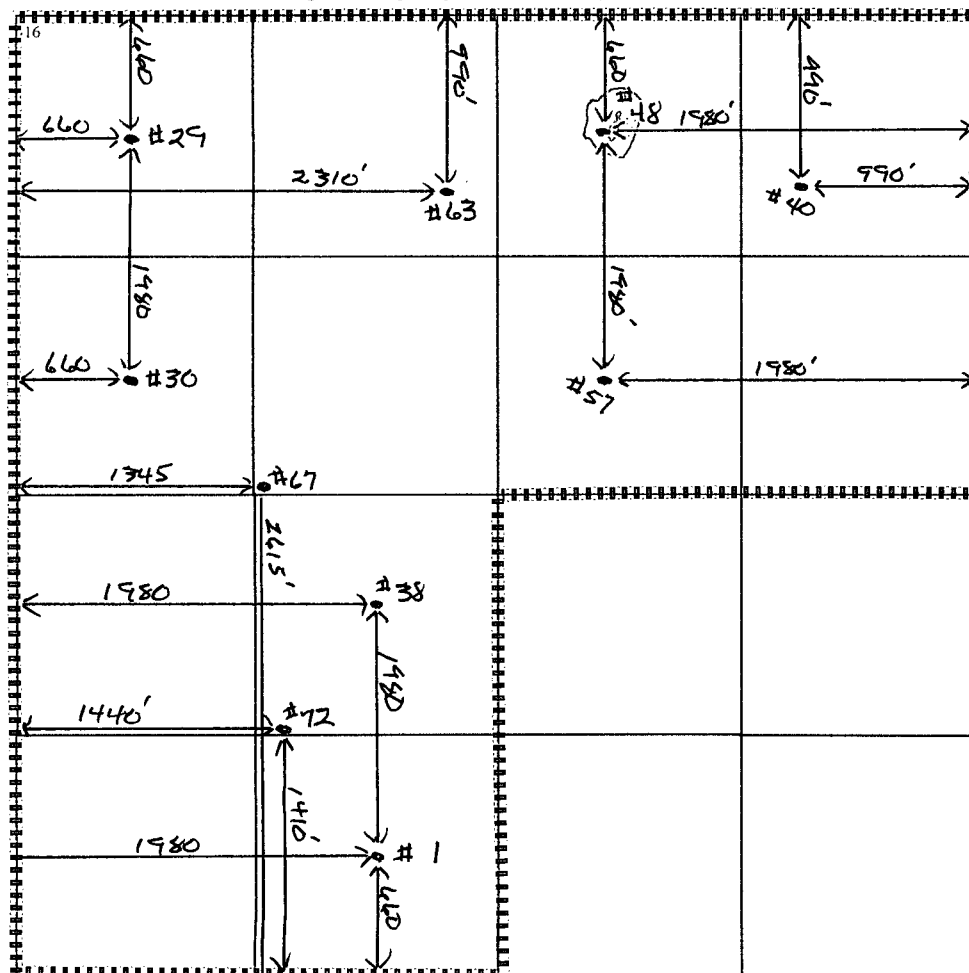
UL or lot no. B	Section 9	Township 22S	Range 36E	Lot Idn	Feet from the 660	North/South line North	Feet from the 1980	East/West line East	County Lea
--------------------	--------------	-----------------	--------------	---------	----------------------	---------------------------	-----------------------	------------------------	---------------

## 11 Bottom Hole Location If Different From Surface

UL or lot no.	Section	Township	Range	Lot Idn	Feet from the	North/South line	Feet from the	East/West line	County
12 Dedicated Acres 480	13 Joint or Infil	14 Consolidation Code		15 Order No.					

Applied For

NO ALLOWABLE WILL BE ASSIGNED TO THIS COMPLETION UNTIL ALL INTERESTS HAVE BEEN CONSOLIDATED  
OR A NON-STANDARD UNIT HAS BEEN APPROVED BY THE DIVISION



## 17 OPERATOR CERTIFICATION

I hereby certify that the information contained herein is true and complete to the best of my knowledge and belief

*Bill R. Keathly*  
Signature

Bill R. Keathly

Printed Name  
Regulatory Agent - Raptor

Title  
10-5-99

Date

## 18 SURVEYOR CERTIFICATION

I hereby certify that the well location shown on this plat was plotted from field notes of actual surveys made by me or under my supervision, and that the same is true and correct to the best of my belief.

Date of Survey  
Signature and Seal of Professional Surveyor:

Certificate Number