



STATE OF NEW MEXICO  
ENERGY, MINERALS AND NATURAL RESOURCES DEPARTMENT  
OIL CONSERVATION DIVISION



BRUCE KING  
GOVERNOR

ANITA LOCKWOOD  
CABINET SECRETARY

November 4, 1992

POST OFFICE BOX 2088  
STATE LAND OFFICE BUILDING  
SANTA FE, NEW MEXICO 87504  
(505) 827-5800

Clayton W. Williams, Jr., Inc.  
3000 Claydesta National Bank Building  
Six Desta Drive  
Midland, TX 79705

Attention: David G. Grafe

*Administrative Order NSL-2874-B(SD)*

Dear Mr. Grafe:

Reference is made to your application dated October 13, 1992 for two unorthodox Jalmat gas well locations in an existing non-standard 640-acre gas spacing and proration unit (GPU) for said Jalmat Gas Pool comprising the N/2 and SW/4 of Section 13 and the NE/4 of Section 14, both in Township 23 South, Range 36 East, NMPM, Lea County, New Mexico. Said GPU was authorized by Division Order No. R-9073, dated December 14, 1989 (Paragraph No. (11) of Exhibit "A") and had decided thereon the State "A" A/C-1 Well Nos. 20, 21, and 22 located, respectively, in Units C, H, and N of said Section 13 and Well Nos. 77 and 13 located respectively in Units B and H of said Section 14 to this proration unit.

By Division Order R-9073-A, dated February 28, 1990, three additional wells, the State "A" A/C-1 Well Nos. 66, 71, and 75, located at unorthodox gas well locations in Units D, M, and L, respectively, of said Section 13 were approved for the subject GPU.

Further, by Division Administrative Orders NSL-2874 and NSL-2874-A, dated September 25, 1990 and January 18, 1991, respectively, three more wells, the State "A" A/C-1 Well Nos. 57, 106, and 122, located at unorthodox gas well locations in Units B, A, and L, respectively, of said Section 13 were approved for the subject GPU. Authorization was also given in said administrative order to simultaneously dedicate Jalmat Gas production from the State "A" A/C-1 Well Nos. 13, 20, 21, 22, 57, 66, 71, 75, 77, 106 and 122 to the subject GPU.

It is our understanding that the two subject wells to be considered at this time are currently completed in the Langlie-Matrix Pool, however, said wells will be plugged back to the Jalmat Gas Pool upon issuance of this order.

*Administrative Order NSL-2874-B(SD)*

*Clayton W. Williams, Jr., Inc.*

*June 28, 1991*

*Page 2*

---

By authority granted me under the provisions of Rule 2(c) of the Special Rules and Regulations for the Jalmat Gas Pool, as promulgated by Division Order No. R-8170, as amended, the following two described wells located at unorthodox gas well locations are hereby approved:


State "A" A/C-1 Well No. 60  
1980' FN & EL (Unit G), Section 13

State "A" A/C-1 Well No. 78  
1980' FN & EL (Unit G), Section 14

Also, you are hereby authorized to simultaneously dedicate Jalmat Gas production from the State "A" A/C-1 Well Nos. 60 and 78 with the State "A" A/C-1 Well Nos. 13, 20, 21, 22, 57, 66, 71, 75, 77, 106, and 122; furthermore, you are hereby permitted to produce the allowable assigned the GPU from all of the said wells in any proportion.

All provisions of Division Order R-9073-A, dated February 28, 1990, Division Administrative Order NSL-2874, dated September 25, 1990, Division Administrative Order NSL-2874-A, dated January 28, 1991, and those provisions applicable to the subject GPU in Division Order No. R-9073 shall remain in full force and effect until further notice.

Sincerely,



WILLIAM J. LEMAY  
Director

WJL/MES/amg

cc: Oil Conservation Division - Hobbs  
NM State Land Office - Santa Fe  
File: Case No. 9775  
Case No. 9874  
NSL-2874  
NSL-2874-A

OIL CONSERVATION DIVISION  
RECEIVED

CLAYTON W. WILLIAMS, JR., INC.

1992 OCT 15 PM 9 08

3000 CLAYDESTA NATIONAL BANK BUILDING  
SIX DESTA DRIVE  
MIDLAND, TEXAS 79705  
915/682-6324

October 13, 1992

ADMINISTRATIVE APPLICATION FOR  
UNORTHODOX GAS WELL LOCATIONS  
AND SIMULTANEOUS DEDICATION  
JALMAT TANSIL YTS 7-RVRS (PRO GAS)  
1980' FNL AND 1980' FEL  
SECTION 14, T-23-S, R-36-E  
1980' FNL and 1980' FEL  
SECTION 13, T-23-S, R-36-E  
LEA COUNTY, NEW MEXICO

State of New Mexico  
Energy, Minerals and Natural Resources Dept.  
Oil Conservation Division  
P. O. Box 2088  
Santa Fe, New Mexico 87504

Attn: Mr. William J. LeMay - Director

Gentlemen:

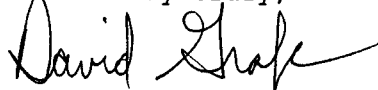
Clayton W. Williams, Jr., Inc. respectfully requests your approval of this administrative application for the subject Unorthodox Gas Well Locations and Simultaneous Dedication.

Clayton W. Williams, Jr., Inc. is planning to re-complete it's State "A" A/C 1 Well Nos. 60 and 78 in the Jalmat Tansil Yates 7-Rivers (Pro Gas) Pool. It is our desire to also simultaneously dedicate the existing 640-acre Jalmat Gas Proration Unit assigned to our State "A" A/C 1 Well Nos. 77, 13, 66, 122, 71, 20, 75, 22, 57, and 106 to all twelve wells. As a result, the location of the State "A" A/C 1 Well Nos. 60 and 78 become unorthodox in that they are less than 990 feet from the outer boundary of the proration unit. The location of Well No. 60 is 1980 feet FNL and 1980' FEL of Section 13, T-23-S, R-36-E, Lea County, New Mexico. The location of Well No. 78 is 1980 feet FNL and 1980' FEL of Section 14, T-23-S, R-36-E, Lea County, New Mexico.

In order to prevent waste, Clayton W. Williams, Jr., Inc. respectfully requests your approval of this administrative application for unorthodox gas well locations and simultaneous dedication. Attached is a map showing offset operators and a Form C-102 plat for each well. A copy of this letter and attachments are being furnished by Certified Mail to offset operators as their notice of these applications.

If you have any questions or require any further information concerning these applications, please contact me at (915) 688-3239.

Yours very truly,

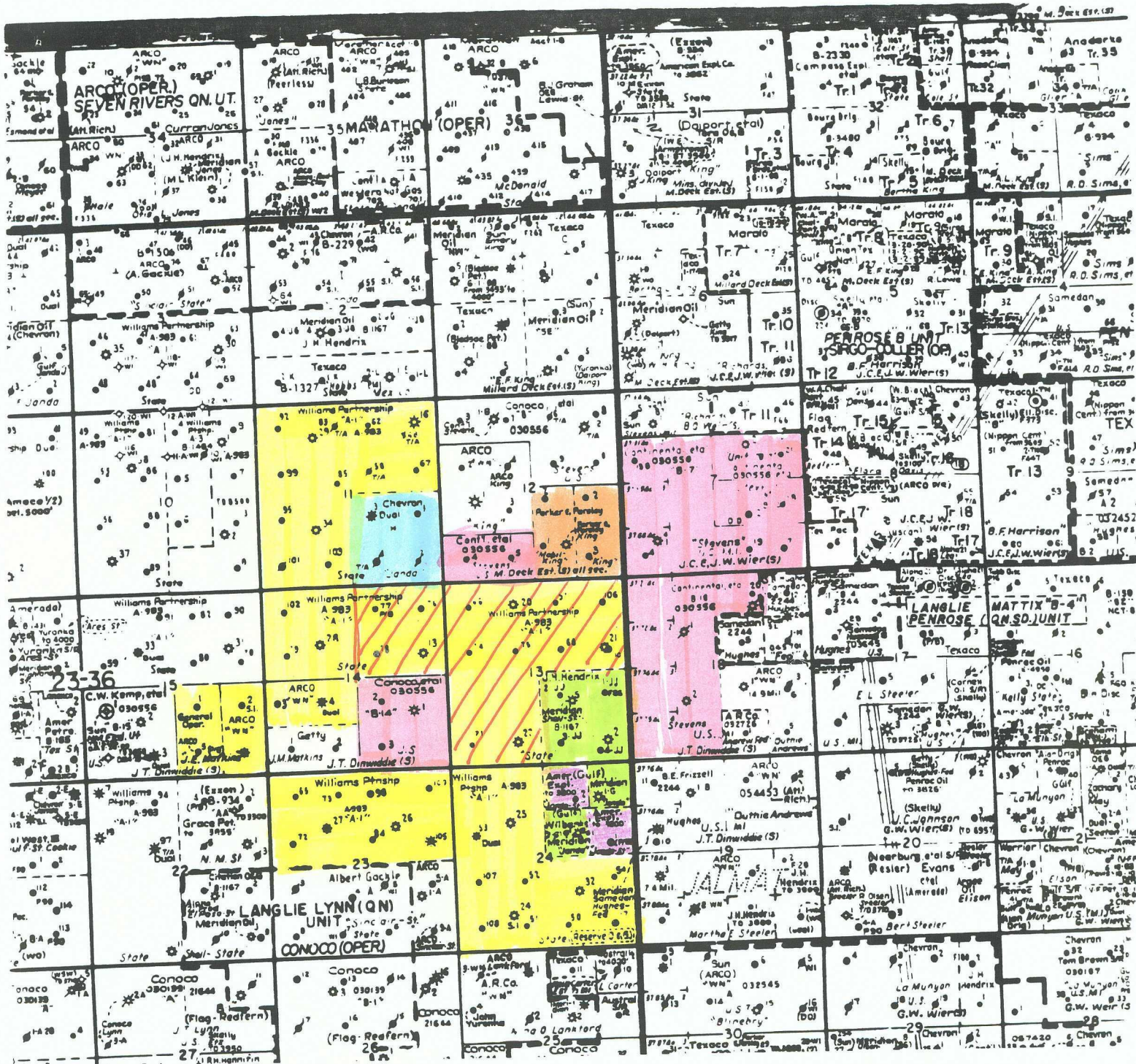


David G. Grafe  
Petroleum Engineer




Enclosures  
DGG/rsm





cc: NMOCD - Hobbs, NM





# OFFSET OPERATORS

-  Conoco
-  Chevron
-  American Exploration

-  Meridian
-  Doyle Hartman
-  Williams Partnership
-  Williams GPU of Interest

Submit to Appropriate  
District Office  
State Lease - 4 copies  
Fee Lease - 3 copies

State of New Mexico  
Energy, Minerals and Natural Resources Department

Form C-102  
Revised 1-1-89

OIL CONSERVATION DIVISION

DISTRICT I  
P.O. Box 1980, Hobbs, NM 88240

P.O. Box 2088  
Santa Fe, New Mexico 87504-2088

DISTRICT II  
P.O. Drawer DD, Artesia, NM 88210

DISTRICT III  
1000 Rio Brazos Rd., Aztec, NM 87410

WELL LOCATION AND ACREAGE DEDICATION PLAT

All Distances must be from the outer boundaries of the section

Operator Clayton W. Williams, Jr., Inc.			Lease State A A/C 1		Well No. 78
Unit Letter G	Section 14	Township N23Sh	Range 198036E	County NMPM	Lea
Actual Footage Location of Well: 1980 feet from the North line and 1980 feet from the East line					
Ground level Elev. GR - 3400	Producing Formation Yates		Pool Jalmat Tansill Yates 7 Rivers	Dedicated Acreage: 640 Acres	

1. Outline the acreage dedicated to the subject well by colored pencil or hatchure marks on the plat below.

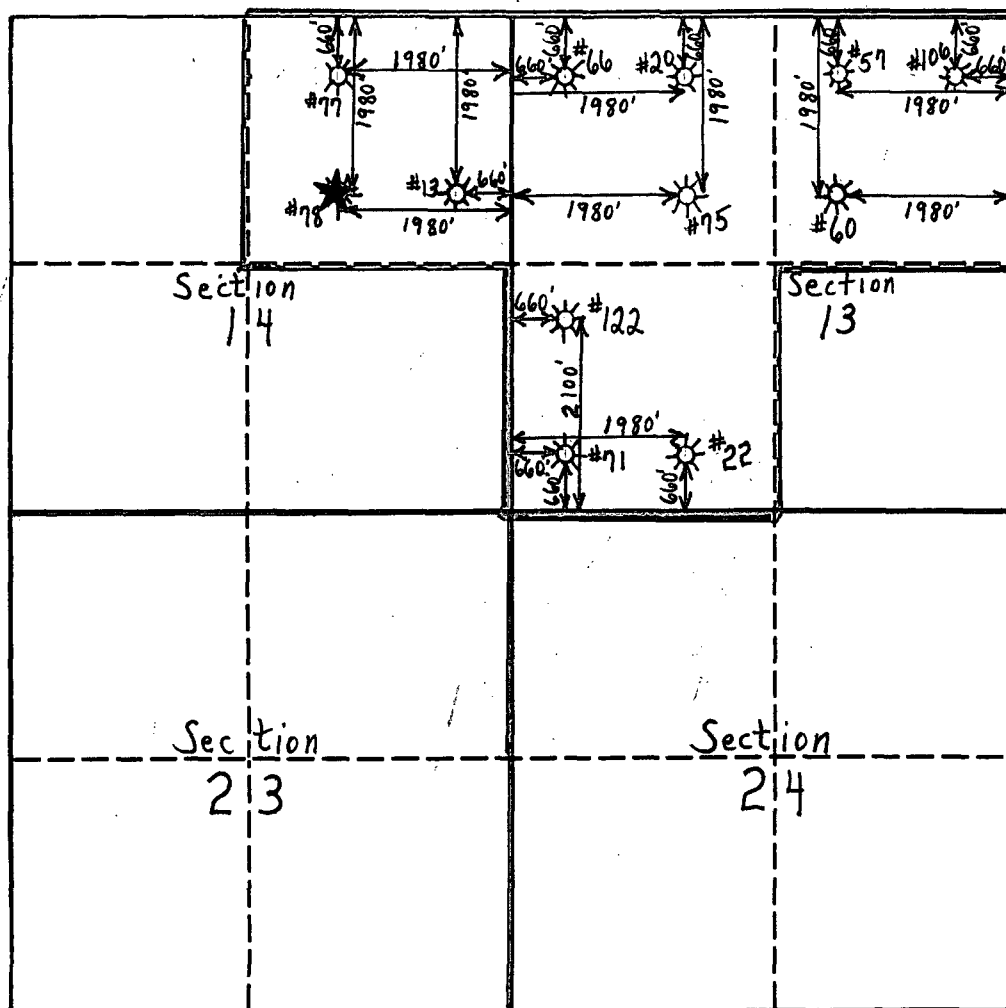
2. If more than one lease is dedicated to the well, outline each and identify the ownership thereof (both as to working interest and royalty).

3. If more than one lease of different ownership is dedicated to the well, have the interest of all owners been consolidated by communitization, unitization, force-pooling, etc.?

☐ Yes ☐ No If answer is "yes" type of consolidation

If answer is "no" list the owners and tract descriptions which have actually been consolidated. (Use reverse side of this form if necessary.)

No allowable will be assigned to the well until all interests have been consolidated (by communitization, unitization, forced-pooling, or otherwise) or until a non-standard unit, eliminating such interest, has been approved by the Division.



OPERATOR CERTIFICATION

I hereby certify that the information contained herein is true and complete to the best of my knowledge and belief.

Signature

Printed Name

David G. Grafe

Position

Production Engineer

Company

Clayton W. Williams, Jr., Inc

Date

10/13/92

SURVEYOR CERTIFICATION

I hereby certify that the well location shown on this plat was plotted from field notes of actual surveys made by me or under my supervision, and that the same is true and correct to the best of my knowledge and belief.

Date Surveyed

Signature & Seal of  
Professional Surveyor

Certificate No.

Submit to Appropriate  
District Office  
State Lease - 4 copies  
Fee Lease - 3 copies

State of New Mexico  
Energy, Minerals and Natural Resources Department

Form C-102  
Revised 1-1-89

OIL CONSERVATION DIVISION

DISTRICT I  
P.O. Box 1980, Hobbs, NM 88240

P.O. Box 2088

Santa Fe, New Mexico 87504-2088

DISTRICT II  
P.O. Drawer DD, Artesia, NM 88210

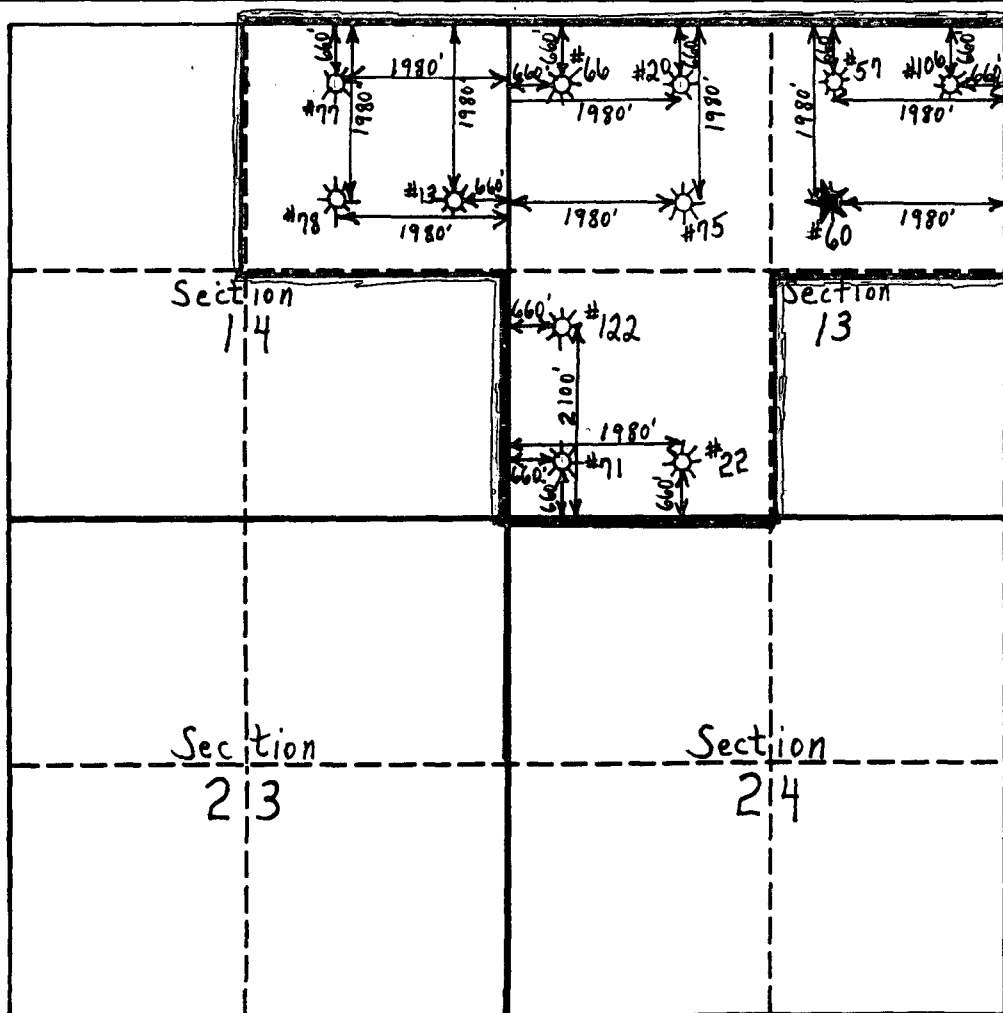
DISTRICT III  
1000 Rio Brazos Rd., Aztec, NM 87410

WELL LOCATION AND ACREAGE DEDICATION PLAT

All Distances must be from the outer boundaries of the section

Operator Clayton W. Williams, Jr., Inc.			Lease State A A/C 1		Well No. 60
Unit Letter G	Section 13	Township 23S	Range 36E	County NMPM	Lea
Actual Footage Location of Well: 1980 feet from the North line and 1980 feet from the 1980 line East					
Ground level Elev. GR - 3391	Producing Formation Yates	Pool Jalmat Tansill Yates 7 Rivers	Dedicated Acreage: 640 Acres		

1. Outline the acreage dedicated to the subject well by colored pencil or hatchure marks on the plat below.
2. If more than one lease is dedicated to the well, outline each and identify the ownership thereof (both as to working interest and royalty).
3. If more than one lease of different ownership is dedicated to the well, have the interest of all owners been consolidated by communitization, unitization, force-pooling, etc.?  
☐ Yes ☐ No If answer is "yes" type of consolidation \_\_\_\_\_  
If answer is "no" list the owners and tract descriptions which have actually been consolidated. (Use reverse side of this form if necessary). \_\_\_\_\_  
No allowable will be assigned to the well until all interests have been consolidated (by communitization, unitization, forced-pooling, or otherwise) or until a non-standard unit, eliminating such interest, has been approved by the Division.



OPERATOR CERTIFICATION

I hereby certify that the information contained herein is true and complete to the best of my knowledge and belief.

Signature

Printed Name

David G. Grafe

Position

Production Engineer

Company

Clayton W. Williams, Jr. Inc.

Date

10/13/92

SURVEYOR CERTIFICATION

I hereby certify that the well location shown on this plat was plotted from field notes of actual surveys made by me or under my supervision, and that the same is true and correct to the best of my knowledge and belief.

Date Surveyed

Signature & Seal of  
Professional Surveyor

Certificate No.



CLAYTON W. WILLIAMS, JR., INC.  
State "A" Account 1  
Well Nos. 60 and 78

Application For Unorthodox  
Gas Well Locations  
and  
Simultaneous Dedication of Acreage  
Jalmat Tansil Yates 7-Rivers (Pro Gas)  
1980' FNL and 1980' FEL  
Section 13, T-23-S, R-36-E  
1980' FNL and 1980' FEL  
Section 14, T-23-S, R-36-E  
Lea County, New Mexico

OFFSET OPERATORS

CONOCO  
Attn: J. W. Hoover  
P. O. Box 1959  
Midland, Texas 79702

CHEVRON, INC.  
Attn: A. W. Bohling  
P. O. Box 1150  
Midland, Texas 79702

AMERICAN EXPLORATION  
Attn: Donny Hill  
P. O. Box 1885  
Eunice, New Mexico 88231

MERIDIAN  
P. O. Box 51810  
Midland, Texas 79710-1810

DOYLE HARTMAN  
P. O. Box 10426  
Midland, Texas 79702

OIL CONSERVATION DIVISION  
RECEIVED

'92 OCT 26 AM 9 05

CLAYTON W. WILLIAMS, JR., INC.  
State "A" A/C 1  
Well #78

Application For An Unorthodox  
Gas Well Location  
and  
Simultaneous Dedication of Acreage  
Jalmat Tansil Yates 7-Rivers (Prorated Gas)  
1980' FNL and 1980' FEL  
Section 14, T-23-S, R-36-E  
Lea County, New Mexico

WAIVER TO OBJECTION

We, the undersigned, as an offset operator, waive any objection to Clayton W. Williams, Jr., Inc.'s application for NMOC approval of an Unorthodox Gas Well Location in the Jalmat Tansil Yates 7-Rivers (Pro Gas) Pool. This location is to be 1980' FNL and 1980' FEL, Section 14, Township 23 South, Range 36 East, NMPM, Lea County, New Mexico. We further understand that this well will be simultaneously dedicated to an existing 640 acre gas proration unit along with Clayton W. Williams, Jr., Inc.'s State "A" A/C 1 Nos. 77, 60, 13, 66, 122, 71, 20, 75, 22, 57, and 106. This proration unit is comprised of the North East Quarter of Section 14, and Section 13, excluding the South East Quarter, T-23-S, R-36-E, Lea County, New Mexico.

Company: CHEVRON U.S.A. INC.

Representative: F.S. GODBOLD

Signature: Alan W. Bohling

Title: NEW MEXICO AREA ENGINEERING SUPERVISOR

Date: 10/21/92



OIL CONSERVATION DIVISION  
RECEIVED

'92 OCT 26 AM 9 05

CLAYTON W. WILLIAMS, JR., INC.  
State "A" A/C 1  
Well #60

Application For An Unorthodox  
Gas Well Location  
and  
Simultaneous Dedication of Acreage  
Jalmat Tansil Yates 7-Rivers (Prorated Gas)  
1980' FNL and 1980' FEL  
Section 13, T-23-S, R-36-E  
Lea County, New Mexico

WAIVER TO OBJECTION

We, the undersigned, as an offset operator, waive any objection to Clayton W. Williams, Jr., Inc.'s application for NMOC approval of an Unorthodox Gas Well Location in the Jalmat Tansil Yates 7-Rivers (Pro Gas) Pool. This location is to be 1980' FNL and 1980' FEL, Section 13, Township 23 South, Range 36 East, NMPM, Lea County, New Mexico. We further understand that this well will be simultaneously dedicated to an existing 640 acre gas proration unit along with Clayton W. Williams, Jr., Inc.'s State "A" A/C 1 Nos. 77, 78, 13, 66, 122, 71, 20, 75, 22, 57, and 106. This proration unit is comprised of the North East Quarter of Section 14, and Section 13, excluding the South East Quarter, T-23-S, R-36-E, Lea County, New Mexico.

Company: CHEVRON U.S.A. INC.  
Representative: F.S. GODBOLD  
Signature: *F.S. Godbold*  
Title: NEW MEXICO AREA ENGINEERING SUPERVISOR  
Date: 10/21/92

OIL CONSERVATION DIVISION  
RECEIVED

'92 OCT 22 AM 9 02

CLAYTON W. WILLIAMS, JR., INC.

State "A" A/C 1

Well #78

Application For An Unorthodox  
Gas Well Location  
and  
Simultaneous Dedication of Acreage  
Jalmat Tansil Yates 7-Rivers (Prorated Gas)  
1980' FNL and 1980' FEL  
Section 14, T-23-S, R-36-E  
Lea County, New Mexico

WAIVER TO OBJECTION

We, the undersigned, as an offset operator, waive any objection to Clayton W. Williams, Jr., Inc.'s application for NMOC approval of an Unorthodox Gas Well Location in the Jalmat Tansil Yates 7-Rivers (Pro Gas) Pool. This location is to be 1980' FNL and 1980' FEL, Section 14, Township 23 South, Range 36 East, NMPM, Lea County, New Mexico. We further understand that this well will be simultaneously dedicated to an existing 640 acre gas proration unit along with Clayton W. Williams, Jr., Inc.'s State "A" A/C 1 Nos. 77, 60, 13, 66, 122, 71, 20, 75, 22, 57, and 106. This proration unit is comprised of the North East Quarter of Section 14, and Section 13, excluding the South East Quarter, T-23-S, R-36-E, Lea County, New Mexico.

Company: AMERICAN EXPLORATION COMPANY  
Representative: BILLY M. PRIEST  
Signature: Billy M. Priest  
Title: PRODUCTION MANAGER  
Date: 10-16-92

CLAYTON W. WILLIAMS, JR., INC.  
State "A" A/C 1  
Well #109

'92 OCT 29 AM 8 50

Application For An Unorthodox  
Gas Well Location  
and  
Simultaneous Dedication of Acreage  
Jalmat Tansil Yates 7-Rivers (Prorated Gas)  
560' FNL and 660' FEL  
Section 23, T-23-S, R-36-E  
Lea County, New Mexico

**WAIVER TO OBJECTION**

We, the undersigned, as an offset operator, waive any objection to Clayton W. Williams, Jr., Inc.'s application for NMOCD approval of an Unorthodox Gas Well Location in the Jalmat Tansil Yates 7-Rivers (Pro Gas) Pool. This location is to be 560' FNL and 660' FEL, Section 23, Township 23 South, Range 36 East, NMPM, Lea County, New Mexico. We further understand that this well will be simultaneously dedicated to an existing 320 acre gas proration unit along with Clayton W. Williams, Jr., Inc.'s State "A" A/C 1 Nos. 65, 73, 27, 98, 84, 26, and 105. This proration unit is comprised of Section 23, excluding the South Half, T-23-S, R-36-E, Lea County, New Mexico.

Company: EXXON CORP.  
Representative: CHARLOTTE H. HARPER  
Signature: Charlotte Harper  
Title: PERMITS SUPERVISOR  
Date: 10/23/92

OIL CONSERVATION DIVISION  
RECEIVED

'92 NOV 5 AM 8 59

CLAYTON W. WILLIAMS, JR., INC.  
State "A" A/C 1  
Well #60

Application For An Unorthodox  
Gas Well Location  
and  
Simultaneous Dedication of Acreage  
Jalmat Tansil Yates 7-Rivers (Prorated Gas)  
1980' FNL and 1980' FEL  
Section 13, T-23-S, R-36-E  
Lea County, New Mexico

WAIVER TO OBJECTION

We, the undersigned, as an offset operator, waive any objection to Clayton W. Williams, Jr., Inc.'s application for NMOCD approval of an Unorthodox Gas Well Location in the Jalmat Tansil Yates 7-Rivers (Pro Gas) Pool. This location is to be 1980' FNL and 1980' FEL, Section 13, Township 23 South, Range 36 East, NMPM, Lea County, New Mexico. We further understand that this well will be simultaneously dedicated to an existing 640 acre gas proration unit along with Clayton W. Williams, Jr., Inc.'s State "A" A/C 1 Nos. 77, 78, 13, 66, 122, 71, 20, 75, 22, 57, and 106. This proration unit is comprised of the North East Quarter of Section 14, and Section 13, excluding the South East Quarter, T-23-S, R-36-E, Lea County, New Mexico.

Company: DOYLE HARTMAN  
Representative: PATRICK K. WORREN  
Signature: Patrick K. Warren  
Title: ENGINEER  
Date: 10/29/92



STATE OF NEW MEXICO  
ENERGY, MINERALS AND NATURAL RESOURCES DEPARTMENT

OIL CONSERVATION DIVISION  
HOBBS DISTRICT OFFICE

10-16-92

BRUCE KING  
GOVERNOR

POST OFFICE BOX 1980  
HOBBS, NEW MEXICO 88241-1980  
(505) 393-6161

OIL CONSERVATION DIVISION  
P. O. BOX 2088  
SANTA FE, NEW MEXICO 87501

RE: Proposed:

MC  
DHC  
NSL X 180  
NSP  
SWD  
WFX  
PMX

Gentlemen:

I have examined the application for the: State A-A/C-1 #78-G 14-23-36  
Clayton W. Williams Jr. Inc. State A A/C-1 #60-G 13-23-36  
Operator Lease & Well No. Unit S-T-R

and my recommendations are as follows:

OK

Yours very truly,

Jerry Sexton  
Jerry Sexton  
Supervisor, District 1

/ed