



Chevron U.S.A. Inc.
P.O. Box 1150, Midland, TX 79702

OIL CONSERVATION DIVISION
RECEIVED

01 FEB 28 AM 9 28

Permian Basin Production Business Unit

February 26, 1991

ADMINISTRATIVE APPLICATION FOR
UNORTHODOX GAS WELL LOCATION
AND SIMULTANEOUS DEDICATION
JALMAT TANSIL YT 7 RVRS (PRO GAS)
1980' FWL AND 660' FNL
SECTION 3, T-22-S, R-36-E, NMPM
LEA COUNTY, NEW MEXICO

State Of New Mexico
Energy, Minerals & Natural Resources Dept.
Oil Conservation Division
P. O. Box 2088
Santa Fe, New Mexico 87504

Attention: Mr. William J. LeMay - Director

Gentlemen:

Chevron U.S.A. Inc. respectfully requests your approval of our administrative application for the subject Unorthodox Gas Well Location and Simultaneous Dedication.

Chevron has just recently re-completed it's ~~Harry Leonard (NCT-D) Well No. 12 (to be renamed the W. A. Ramsay (NCT-A) Com No. 3)~~ in the Jalmat Tansil Yates Seven Rivers (Pro Gas) Pool. It is our desire to simultaneously dedicate an existing 480-acre Jalmat Gas Proration Unit assigned to our W. A. Ramsay (NCT-A) Com Well Nos. 1 and 2 (Order R-1770 & NSL-1077) to all three wells. This 480-acre gas proration unit comprises the SE/4 of Section 33, the SW/4 of Section 34, Township 21 South, Range 36 East and the NW/4 of Section 3, Township 22 South, Range 36 East, Jalmat Gas Pool, Lea County, New Mexico.

In so doing, the location of the Harry Leonard (NCT-D) No. 12 (to be renamed the W. A. Ramsay (NCT-A) Com No. 3) becomes unorthodox in that it is less than 990' from the outer

boundary of the proration unit. The location of this well is 1980 feet FWL and 660 feet FNL of Section 3, T-22-S, R-36-E, NMPM, Lea County, New Mexico.

In order to prevent waste, Chevron respectfully requests your approval of this administrative application for an unorthodox gas well location and simultaneous dedication under the provisions of Rule 104 (F). Attached is a map showing that Chevron offsets itself in this case. In view of this fact, we also request that the 20 day notice period be waived and approval of this application be expedited.

If you have any questions or require any further information concerning this application, please contact me at (915) 687-7246.

Yours very truly,

Alan W. Bohling

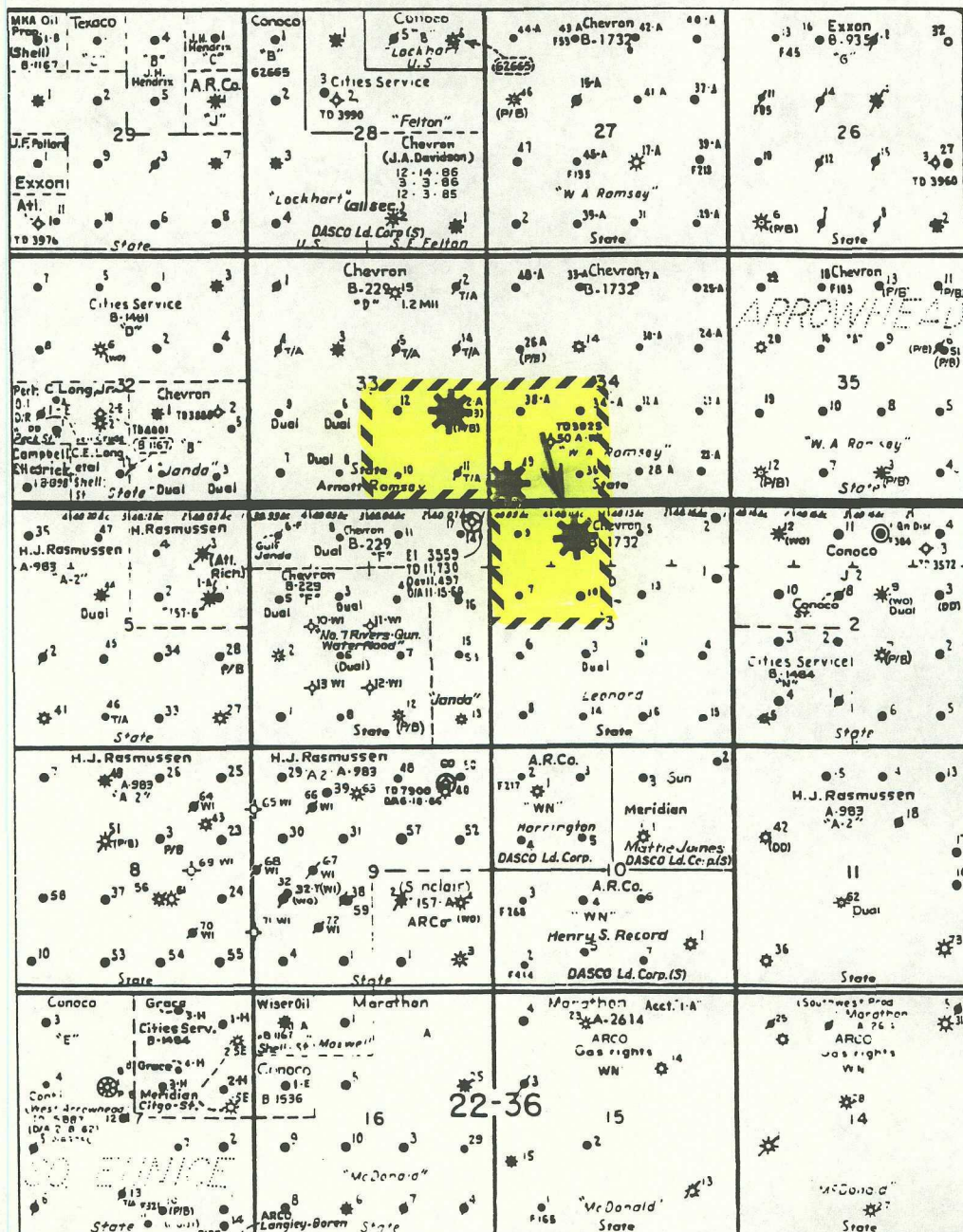
A. W. BOHLING

awb
Attachments
Enclosures

cc: NMOCD - Hobbs

CHEVRON U.S.A. INC.
Harry Leonard (NCT-D) Lease
Well No. 12
(To be renamed the W. A. Ramsay
(NCT-A) Com Well No. 3)

Application For An Unorthodox
 Gas Well Location
 and
 Simultaneous Dedication of Acreage
 Jalmat Tansil Yt 7 Rvrs (Pro Gas)
 1980' FWL and 660' FNL
 Section 3, T22S, R36E
 Lea County, New Mexico



OIL CONSERVATION DIVISION

P.O. Box 2088

Santa Fe, New Mexico 87504-2088

DISTRICT I

P.O. Box 1980, Hobbs, NM 88240

DISTRICT II

P.O. Drawer DD, Artesia, NM 88210

DISTRICT II

1000 Rio Brazos Rd. Aztec, NM 87410

WELL LOCATION AND ACREAGE DEDICATION PLAT

All Distances must be from the outer boundaries of the section

Operator Chevron U.S.A., Inc.			Lease W. A. Ramsay (NCT-A) Com		Well No. 3
Unit Letter C	Section 3	Township 22S	Range 36E	County Lea	
Actual Footage Location of Well: 1980 feet from the West line and 660 feet from the North line					
Ground level Elev.	Producing Formation Tansil Yates 7-Rivers	Pool Jalmat Gas Pool	Dedicated Acreage: 480 Acres		

1. Outline the acreage dedicated to the subject well by colored pencil or hatchure marks on the plat below.
2. If more than one lease is dedicated to the well, outline each and identify the ownership thereof (both as to working interest and royalty).
3. If more than one lease of different ownership is dedicated to the well, have the interest of all owners been consolidated by communitization, unitization, force-pooling, etc.?

☒ Yes☐ No

If answer is "yes" type of consolidation

Communitization

If answer is "no" list the owners and tract descriptions which have actually been consolidated. (Use reverse side of this form if necessary).

No allowable will be assigned to the well until all interests have been consolidated (by communitization, unitization, forced-pooling, or otherwise) or until a non-standard unit, eliminating such interest, has been approved by the Division.

33 34

• 2
NSL-1077

• R-1077

1980 660'
40.09 40.11

3

OPERATOR CERTIFICATION

I hereby certify that the information contained herein is true and complete to the best of my knowledge and belief.

Signature

Signature Alan W. Bohling
Printed Name _____

Printed Name _____

Alan W. Bohling

Position

Proration Engineer

Company

Chevron U.S.A., Inc.

Date _____

February 26, 1991

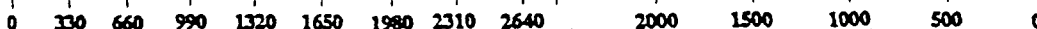
SURVEYOR CERTIFICATION

I hereby certify that the well location shown on this plat was plotted from field notes of actual surveys made by me or under my supervision, and that the same is true and correct to the best of my knowledge and belief.

Date Surveyed _____

Signature & Seal of
Professional Surveyor

Certificate No.



Submit to Appropriate
District Office
State Lease - 4 copies
Fee Lease - 3 copies

State of New Mexico
Energy, Minerals and Natural Resources Department

Form C-102
Revised 1-1-89

OIL CONSERVATION DIVISION

P.O. Box 2088

Santa Fe, New Mexico 87504-2088

DISTRICT I

P.O. Box 1980, Hobbs, NM 88240

DISTRICT II

P.O. Drawer DD, Artesia, NM 88210

DISTRICT III

1000 Rio Brazos Rd., Aztec, NM 87410

WELL LOCATION AND ACREAGE DEDICATION PLAT

All Distances must be from the outer boundaries of the section

Operator Chevron U.S.A., Inc.			Lease W. A. Ramsay (NCT-A) Com		Well No. 2
Unit Letter I	Section 33	Township 21S	Range 36E	County Lea	
Actual Footage Location of Well: 1980 feet from the South line and 660 feet from the East line					
Ground level Elev.	Producing Formation Tansil Yates 7-Rivers		Pool Jalmat Gas Pool		Dedicated Acreage: 480 Acres

1. Outline the acreage dedicated to the subject well by colored pencil or hatchure marks on the plat below.

2. If more than one lease is dedicated to the well, outline each and identify the ownership thereof (both as to working interest and royalty).

3. If more than one lease of different ownership is dedicated to the well, have the interest of all owners been consolidated by communitization, unitization, force-pooling, etc.?

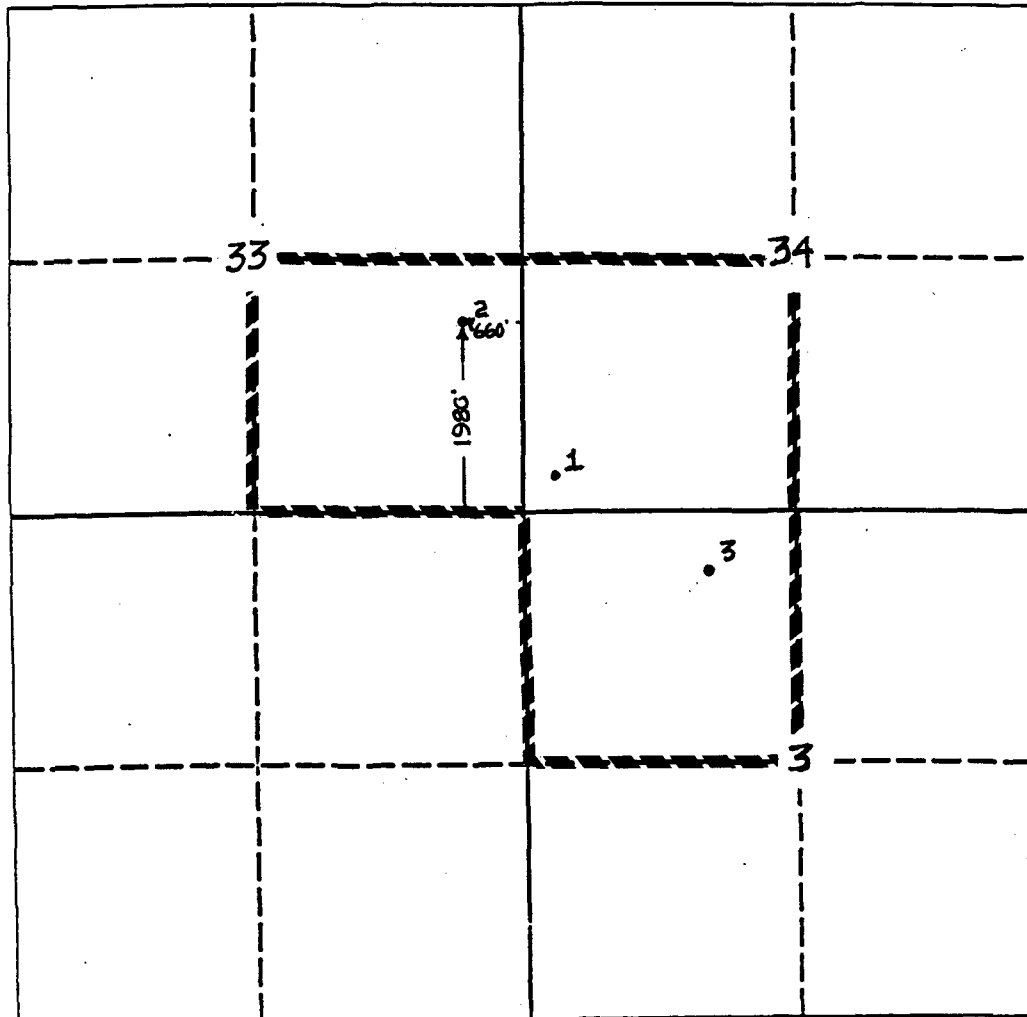
☒ Yes

☐ No

If answer is "yes" type of consolidation Communitization

If answer is "no" list the owners and tract descriptions which have actually been consolidated. (Use reverse side of this form if necessary.)

No allowable will be assigned to the well until all interests have been consolidated (by communitization, unitization, forced-pooling, or otherwise) or until a non-standard unit, eliminating such interest, has been approved by the Division.



OPERATOR CERTIFICATION

I hereby certify that the information contained herein is true and complete to the best of my knowledge and belief.

Signature

Alan W. Bohling

Printed Name

Alan W. Bohling

Position

Proration Engineer

Company

Chevron U.S.A., Inc.

Date

February 26, 1991

SURVEYOR CERTIFICATION

I hereby certify that the well location shown on this plat was plotted from field notes of actual surveys made by me or under my supervision, and that the same is true and correct to the best of my knowledge and belief.

Date Surveyed

Signature & Seal of
Professional Surveyor

Certificate No.

0 330 660 990 1320 1650 1980 2310 2640 2000 1500 1000 500 0

Submit to Appropriate
District Office
State Lease - 4 copies
Fee Lease - 3 copies

State of New Mexico
Energy, Minerals and Natural Resources Department

Form C-102
Revised 1-1-89

OIL CONSERVATION DIVISION

DISTRICT I
P.O. Box 1980, Hobbs, NM 88240

DISTRICT II
P.O. Drawer DD, Artesia, NM 88210

DISTRICT III
1000 Rio Brazos Rd., Aztec, NM 87410

P.O. Box 2088
Santa Fe, New Mexico 87504-2088

WELL LOCATION AND ACREAGE DEDICATION PLAT

All Distances must be from the outer boundaries of the section

Operator Chevron U.S.A., Inc.			Lease W.A. Ramsay (NCT-A) Com		Well No. 1
Unit Letter M	Section 34	Township 21S	Range 36E	County NMPM	Lea
Actual Footage Location of Well: 330 feet from the South line and 330 feet from the West line					
Ground level Elev.	Producing Formation Tansil Yates 7-Rivers		Pool Jalmat Gas Pool		Dedicated Acreage: 480 Acres

1. Outline the acreage dedicated to the subject well by colored pencil or hatchure marks on the plat below.

2. If more than one lease is dedicated to the well, outline each and identify the ownership thereof (both as to working interest and royalty).

3. If more than one lease of different ownership is dedicated to the well, have the interest of all owners been consolidated by communitization, unitization, force-pooling, etc.?



Yes

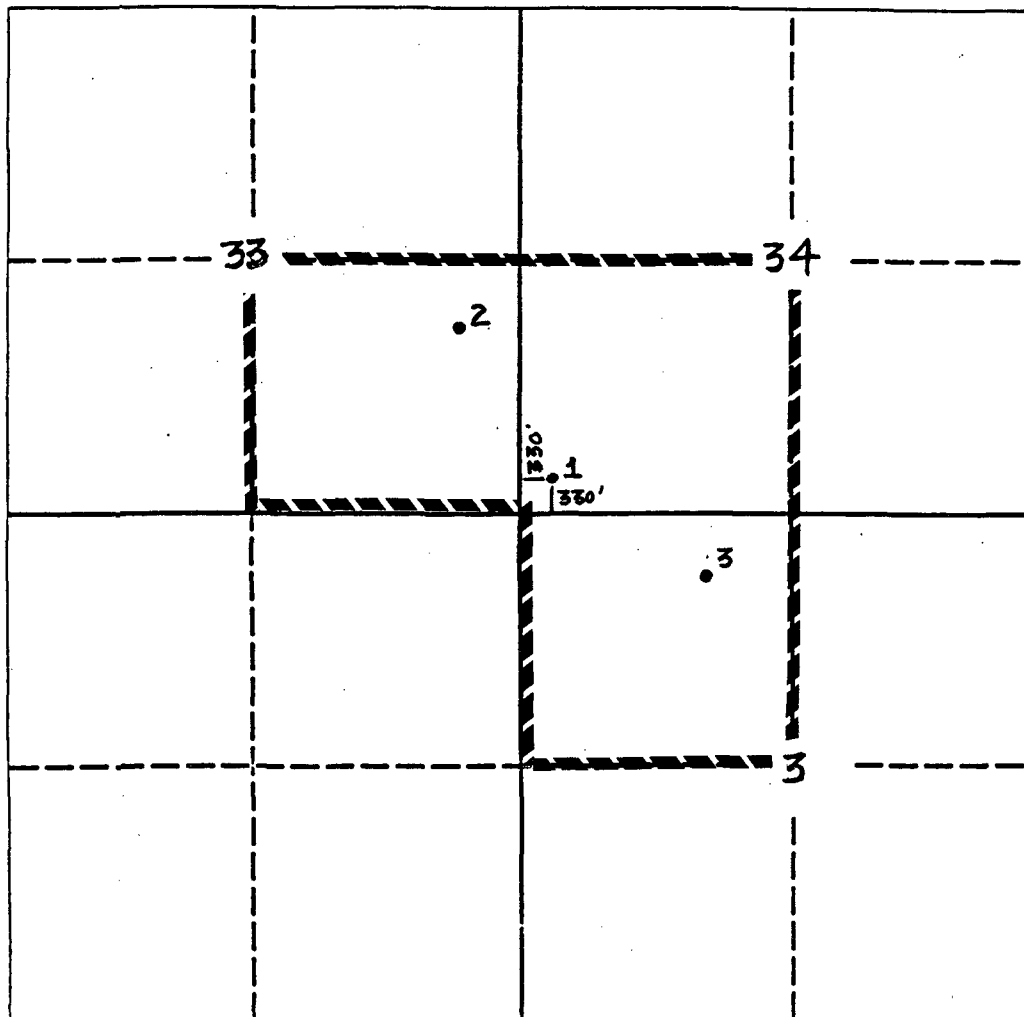


No

If answer is "yes" type of consolidation Communitization

If answer is "no" list the owners and tract descriptions which have actually been consolidated. (Use reverse side of this form if necessary.)

No allowable will be assigned to the well until all interests have been consolidated (by communitization, unitization, forced-pooling, or otherwise) or until a non-standard unit, eliminating such interest, has been approved by the Division.



OPERATOR CERTIFICATION

I hereby certify that the information contained herein is true and complete to the best of my knowledge and belief.

Signature

Alan W. Bohling

Printed Name

Alan W. Bohling

Position

Proration Engineer

Company

Chevron U.S.A., Inc.

Date

February 26, 1991

SURVEYOR CERTIFICATION

I hereby certify that the well location shown on this plat was plotted from field notes of actual surveys made by me or under my supervision, and that the same is true and correct to the best of my knowledge and belief.

Date Surveyed

Signature & Seal of
Professional Surveyor

Certificate No.



BRUCE KING
GOVERNOR
LARRY KEHOE
SECRETARY

STATE OF NEW MEXICO
ENERGY AND MINERALS DEPARTMENT
OF CONSERVATION DIVISION

September 26, 1979

POST OFFICE BOX 2088
STATE LAND OFFICE BUILDING
SANTA FE, NEW MEXICO 87501
(505) 827-2434

Gulf Oil Exploration and
Production Co.
P. O. Box 670
Hobbs, New Mexico 88240

Administrative Order NSL-1077

Gentlemen:

Reference is made to your application for a non-standard location for your W. A. Ramsay (NCT-A) Com Well No. 2 located 1980 feet from the South line and 660 feet from the East line of Section 33, Township 21 South, Range 36 East, NMPM, Jalmat Gas Pool, Lea County, New Mexico.

You are hereby authorized to simultaneously dedicate a previously approved 480-acre non-standard proration unit consisting of the SE/4 of Section 33, the SW/4 of Section 34, Township 21 South, Range 36 East and the NW/4 of Section 3, Township 22 South, Range 36 East, Jalmat Gas Pool, Lea County, New Mexico, to your W. A. Ramsay (NCT-A) Com Well No. 2 located in Unit I of Section 33 and your W. A. Ramsay (NCT-A) Com Well No. 1 in Unit M of Section 34. Further, you are hereby permitted to produce the allowable from any of the wells on the proration unit in any proportion.

By authority granted me under the provisions of Rule 3 of Order No. R-1670, the above-described unorthodox location is hereby approved.

Sincerely,

JOE D. RAMEY,
Director

JDR/RLS/dr

cc: Oil Conservation Division - Hobbs
Oil & Gas Engineering Committee - Hobbs
Oil & Gas Division - State Land Office - Santa Fe



STATE OF NEW MEXICO
ENERGY, MINERALS AND NATURAL RESOURCES DEPARTMENT
OIL CONSERVATION DIVISION
HOBBS DISTRICT OFFICE

3-1-91

BRUCE KING
GOVERNOR

POST OFFICE BOX 1980
HOBBS, NEW MEXICO 88241-1980
(505) 393-6161

OIL CONSERVATION DIVISION
P. O. BOX 2088
SANTA FE, NEW MEXICO 87501

RE: Proposed:

MC _____
DHC _____
NSL X _____
NSP _____
SWD _____
WFX _____
PMX _____

Gentlemen:

I have examined the application for the:

Chevron USA Inc. Harry Leonard NCT-D # 12-C 3-22-36
Operator Lease & Well No. Unit S-T-R

To Be: (W.A. Ramsay NCT-A # 3)
and my recommendations are as follows:

OK

Yours very truly,

Jerry Sexton
Jerry Sexton
Supervisor, District 1

/ed

BEFORE THE OIL CONSERVATION COMMISSION
OF THE STATE OF NEW MEXICO

IN THE MATTER OF THE HEARING
CALLED BY THE OIL CONSERVATION
COMMISSION OF NEW MEXICO FOR
THE PURPOSE OF CONSIDERING:

CASE No. 2068
Order No. R-1770

APPLICATION OF GULF OIL CORPORATION
FOR THREE NON-STANDARD GAS PRORATION
UNITS IN THE JALMAT GAS POOL, LEA
COUNTY, NEW MEXICO.

ORDER OF THE COMMISSION

BY THE COMMISSION:

This cause came on for hearing at 9 o'clock a.m. on September 7, 1960, at Santa Fe, New Mexico, before Elvis A. Utz, Examiner duly appointed by the Oil Conservation Commission of New Mexico, hereinafter referred to as the "Commission," in accordance with Rule 1214 of the Commission Rules and Regulations.

NOW, on this 16th day of September, 1960, the Commission, a quorum being present, having considered the application, the evidence adduced, and the recommendations of the Examiner, Elvis A. Utz, and being fully advised in the premises,

FINDS:

- (1) That due public notice having been given as required by law, the Commission has jurisdiction of this cause and the subject matter thereof.
- (2) That by Order No. R-485, a 640-acre non-standard gas proration unit in the Langmat (now Jalmat) Gas Pool was established consisting of the SE/4 of Section 33 and the SW/4 of Section 34, both in Township 21 South, Range 36 East, NMPM, Lea County, New Mexico, and the NW/4 of Section 3 and the NE/4 of Section 4, both in Township 22 South, Range 36 East, NMPM, Lea County, New Mexico. Said 640-acre non-standard gas proration unit was dedicated to the W. A. Ramsay "A" Well No. 1, located 330 feet from the South line and 330 feet from the West line of said Section 34.
- (3) That the applicant, Gulf Oil Corporation, proposes that Order No. R-485, which established the above-described 640-acre non-standard gas proration unit, be superseded, and that a 480-acre non-standard gas proration unit in the Jalmat Gas Pool be established consisting of the SE/4 of Section 33 and the SW/4 of Section 34, both in Township 21 South, Range 36 East, NMPM, Lea County, New Mexico, and the NW/4 of Section 3, Township 22 South, Range 36 East, NMPM, Lea County, New Mexico. Applicant proposes to dedicate said unit to the above-described W. A. Ramsay "A" Well No. 1.

(4) That by Administrative Order NSP-404, a 320-acre non-standard gas proration unit in the Jalmat Gas Pool was established comprising the S/2 of Section 4, Township 22 South, Range 36 East, NMPM, Lea County, New Mexico, and dedicated to the J. F. Janda "F" Well No. 7, located 1960 feet from the South line and 1980 feet from the West line of said Section 4.

(5) That the applicant, Gulf Oil Corporation, proposes that Administrative Order NSP-404, which established the above-described 320-acre non-standard gas proration unit, be superseded, and that a 160-acre non-standard gas proration unit be established comprising the SW/4 of Section 4, Township 22 South, Range 36 East, NMPM, Lea County, New Mexico. Applicant proposes to dedicate said unit to the above-described J. F. Janda "F" Well No. 7.

(6) That the applicant further proposes that a 320-acre non-standard gas proration unit be established, comprising the E/2 of Section 4, Township 22 South, Range 36 East, NMPM, Lea County, New Mexico, and dedicated to the J. F. Janda "F" Well No. 13, located 660 feet from the South line and 660 feet from the East line of said Section 4.

(7) That the applicant, Gulf Oil Corporation, is the owner and operator of all of the above-described acreage comprising the proposed non-standard gas proration units.

(8) That all of the acreage in the proposed non-standard gas proration units can reasonably be presumed to be productive of gas from the Jalmat Gas Pool.

(9) That establishment of the above-described non-standard gas proration units will neither cause waste nor impair correlative rights.

IT IS THEREFORE ORDERED:

(1) That Order No. R-485 establishing a 640-acre non-standard gas proration unit in the Langmat (now Jalmat) Gas Pool, comprising the SE/4 of Section 33 and the SW/4 of Section 34, both in Township 21 South, Range 36 East, NMPM, Lea County, New Mexico, and the NW/4 of Section 3 and the NE/4 of Section 4, both in Township 22 South, Range 36 East, NMPM, Lea County, New Mexico, be and the same is hereby superseded.

(2) That Administrative Order NSP-404 establishing a 320-acre non-standard gas proration unit in the Jalmat Gas Pool, comprising the S/2 of Section 4, Township 22 South, Range 36 East, NMPM, Lea County, New Mexico, be and the same is hereby superseded.

(3) That a 480-acre non-standard gas proration unit in the Jalmat Gas Pool comprising the SE/4 of Section 33 and the SW/4

CASE No. 2068
Order No. R-1775

of Section 34, both in Township 21 South, Range 36 East, NMPM, Lea County, New Mexico, and the SW/4 of Section 3, Township 22 South, Range 36 East, NMPM, Lea County, New Mexico, be and the same is hereby established. Said unit is to be dedicated to the W. A. Ramsay "A" Well No. 1, located 330 feet from the South line and 330 feet from the West line of said Section 34.

(4) That a 160-acre non-standard gas proration unit in the Jalnat Gas Pool comprising the SW/4 of Section 4, Township 22 South, Range 36 East, NMPM, Lea County, New Mexico, be and the same is hereby established. Said unit is to be dedicated to the J. F. Janda "F" Well No. 7, located 1980 feet from the South line and 1980 feet from the West line of said Section 4.

(5) That a 320-acre non-standard gas proration unit in the Jalnat Gas Pool comprising the E/2 of Section 4, Township 22 South, Range 36 East, NMPM, Lea County, New Mexico, be and the same is hereby established. Said unit is to be dedicated to the J. F. Janda "F" Well No. 13, located 660 feet from the South line and 660 feet from the East line of said Section 4.

(6) That the said W. A. Ramsay "A" Well No. 1, the said J. F. Janda "F" Well No. 7, and the said J. F. Janda "F" Well No. 13 be and the same are hereby assigned acreage factors for allowable purposes in the proportion that the acreage in their respective non-standard gas proration units bears to the acreage in a standard gas proration unit in the Jalnat Gas Pool, subject to the provisions of the Special Rules and Regulations for said Pool.

PROVIDED HOWEVER, That 25 percent of the underproduction attributed to the said William A. Ramsay "A" Well No. 1 as of October 1, 1960, shall be credited to the said J. F. Janda "F" Well No. 13, and 50 percent of the underproduction attributed to the said J. F. Janda "F" Well No. 7 as of October 1, 1960, shall be credited to the said J. F. Janda "F" Well No. 13.

(7) That the effective date of this Order is October 1, 1960.

DONE at Santa Fe, New Mexico, on the day and year hereinabove designated.

STATE OF NEW MEXICO
OIL CONSERVATION COMMISSION

JOHN BURROUGHS, Chairman

MURRAY B. MORGAN, Member

A. L. PORTER, Jr., Member & Secretary

S E A L

GER/