



Chevron U.S.A. Inc.
P.O. Box 1150, Midland, TX 79702

OIL CONSERVATION DIVISION
RECEIVED

'91 JUN 11 AM 9 24

Permian Basin Production Business Unit

June 6, 1991

ADMINISTRATIVE APPLICATION FOR
UNORTHODOX GAS WELL LOCATION
AND SIMULTANEOUS DEDICATION
JALMAT TANSIL YT 7-RVRS QN (PRO GAS)
660' FNL AND 660' FEL, UNIT A
SECTION 4, T-22-S, R-36-E, NMPM
LEA COUNTY, NEW MEXICO

State of New Mexico
Energy, Minerals & Natural Resources Dept.
Oil Conservation Division
P. O. Box 2088
Santa Fe, New Mexico 87504

Attn: Mr. William J. LeMay - Director

Gentlemen:

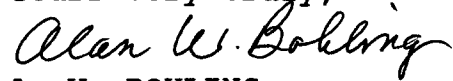
Chevron U.S.A., Inc. respectfully requests your approval of this administrative application for the subject Unorthodox Gas Well Location and Simultaneous Dedication.

Chevron has just recently re-completed it's **J. F. Janda (NCT-F) Well No. 14** in the Jalmat Tansil Yates Seven-Rivers Queen (Pro Gas) Pool. It is our desire to simultaneously dedicate the existing 600-acre Jalmat Gas Proration Unit assigned to our J. F. Janda (NCT-F) Well Nos. 13 and 16 (Order R-5523 & Order NSL-2999(SD) to all three wells. As a result, the location of the J. F. Janda (NCT-F) Well No. 14 is unorthodox in that it is less than 990' from the outer boundary of the proration unit. The location of Well No. 14 is 660 feet FNL and 660 feet FEL, Unit Letter A, Section 4, Township 22 South, Range 36 East, Lea County, New Mexico.

In order to prevent waste, Chevron respectfully requests your approval of this administrative application for an unorthodox gas well location and simultaneous dedication under the provisions of Rule 104 (F). Attached is a map showing offset operators and a Form C-102 plat. A copy of this letter and attachments are being furnished by Certified Mail to the offset operators as their notice of this application.

If you have any questions or require any further information concerning this application, please contact me at (915) 687-7246.

Yours very truly,

A handwritten signature in cursive script that reads "Alan W. Bohling".

A. W. BOHLING
Proration Engineer

awb
Attachments
Enclosures

cc: NMOCD - Hobbs, NM

CHEVRON U.S.A., INC.
J. F. Janda (NCT-F) Lease
Well No. 14

Application For An Unorthodox
Gas Well Location
and
Simultaneous Dedication of Acreage
Jalmat Tansil Yt 7-Rvrs Qn (Pro Gas) Pool
660' FNL & 660' FEL
Section 4, T22S, R36E
Lea County, New Mexico

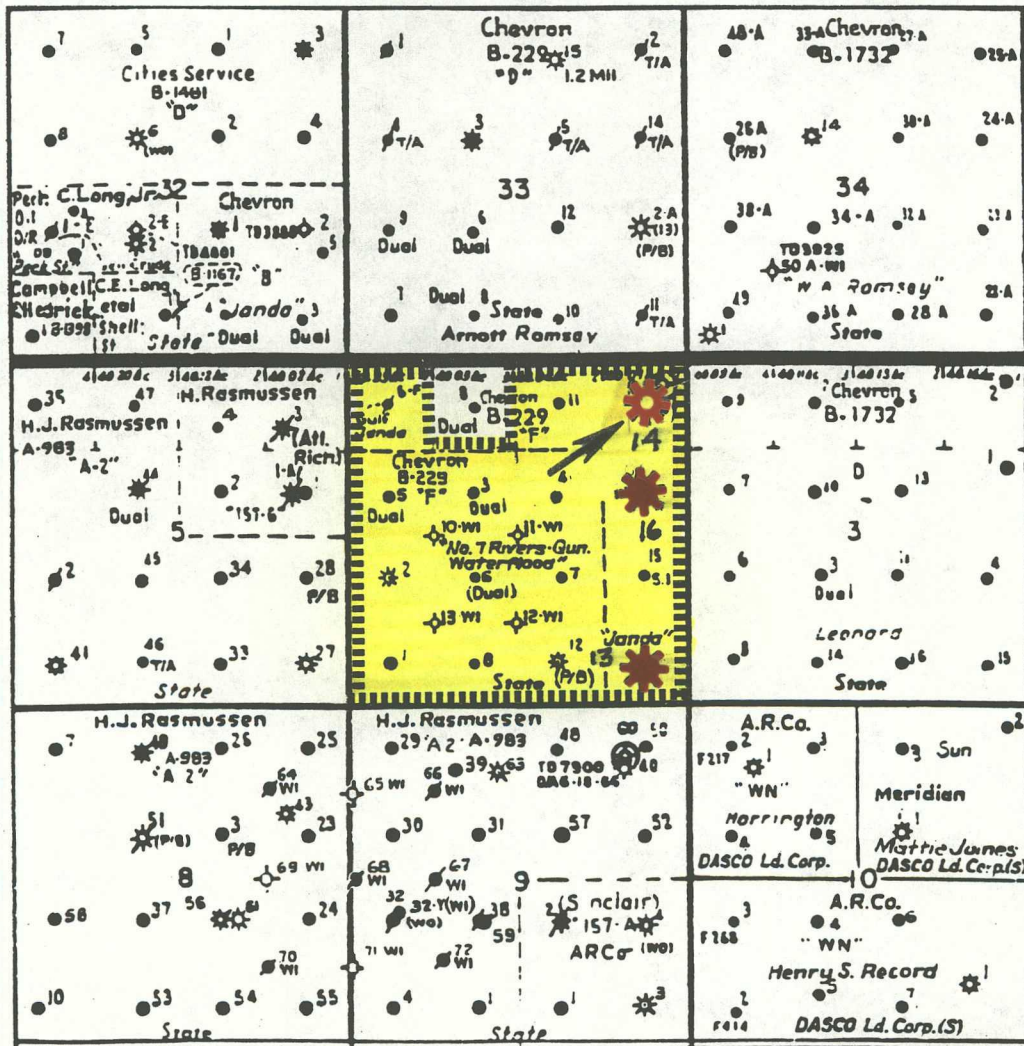
OFFSET OPERATORS

Arco Oil and Gas Company
P. O. Box 1610
Midland, Texas 79702
Attn: J. A. Nicholson

Hal J. Rasmussen
Six Desta Drive
Suite 5850
Midland, Texas 79705
Attn: H. J. Rasmussen

CHEVRON U.S.A., INC.
J. F. Janda (NCT-F) Lease
Well No. 14

Application For An Unorthodox
Gas Well Location
and
Simultaneous Dedication of Acreage
Jalmat Tansil Yt 7-Rvrs Qn (Pro Gas) Pool
660' FNL & 660' FEL
Section 4, T22S, R36E
Lea County, New Mexico



OIL CONSERVATION DIVISION

P.O. Box 2088

Santa Fe, New Mexico 87504-2088

DISTRICT 1

P.O. Box 1980, Hobbs, NM 88240

DISTRICT II

P.O. Drawer DD, Arleta, NM 88210

DISTRICT III

1000 Rio Brazos Rd., Aztec, NM 87410

WELL LOCATION AND ACREAGE DEDICATION PLAT

All Distances must be from the outer boundaries of the section

Operator CHEVRON USA INC		Lease J.F. JANDA (NCT-F)		Well No. 14
Unit Letter A	Section 4	Township 22S	Range 36E	County NMPM LEA
Actual Footage Location of Well: 660 feet from the NORTH line and 660 feet from the EAST line				
Ground level Elev.	Producing Formation YATES SEVEN RIVER		Pool JALMAT GAS	Dedicated Acreage: 600 Acres

1. Outline the acreage dedicated to the subject well by colored pencil or hatchure marks on the plat below.
2. If more than one lease is dedicated to the well, outline each and identify the ownership thereof (both as to working interest and royalty).
3. If more than one lease of different ownership is dedicated to the well, have the interest of all owners been consolidated by communitization, unitization, force-pooling, etc?

☐ Yes ☐ No If answer is "yes" type of consolidation

If answer is "no" list the owners and tract descriptions which have actually been consolidated. (Use reverse side of this form if necessary).

No allowable will be assigned to the well until all interests have been consolidated (by communitization, unitization, forced-pooling, or otherwise) or until a non-standard unit, eliminating such interest, has been approved by the Division.

		OPERATOR CERTIFICATION I hereby certify that the information contained herein is true and complete to the best of my knowledge and belief.	
		Signature 	
		Printed Name E.O. DOHERTY	
		Position T.A. Delg.	
		Company CHEVRON USA INC.	
		Date 3/12/91	
		SURVEYOR CERTIFICATION I hereby certify that the well location shown on this plat was plotted from field notes of actual surveys made by me or under my supervision, and that the same is true and correct to the best of my knowledge and belief.	
		Date Surveyed 	
		Signature & Seal of Professional Surveyor 	
		Certificate No. 	

#16
999
660'

#16
999
660'

#13 660'
999
660'

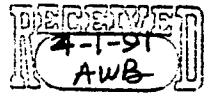
0 330 660 990 1320 1650 1980 2310 2640 2000 1500 1000 500 0



STATE OF NEW MEXICO

ENERGY, MINERALS AND NATURAL RESOURCES DEPARTMENT

OIL CONSERVATION DIVISION



BRUCE KING
GOVERNOR

March 20, 1991

POST OFFICE BOX 2088
STATE LAND OFFICE BUILDING
SANTA FE, NEW MEXICO 87504
(505) 827-5800

Chevron USA, Inc.
P.O. Box 1150
Midland, TX 79702

Attention: A. W. Bohling

Administrative Order NSL-2999(SD)

Dear Mr. Bohling:

Reference is made to your application dated February 20, 1991, for an unorthodox Jalmat gas well location in an existing non-standard 600.10-acre gas spacing and proration unit (GPU) for said Jalmat Gas Pool comprising the Lots 1, 2 and 4, S/2 N/2 and S/2 of Section 4, Township 22 South, Range 36 East, NMPM, Lea County, New Mexico. Said GPU was authorized by Division Order No. R-5523, dated September 6, 1977 and presently has dedicated thereon the J.F. Janda (NCT-F) Well No. 13 located in Unit P of said Section 4.

It is our understanding that the subject well in this application was recently recompleted from the South Eunice Pool.

By authority granted me under the provisions of Rule 2(c) of the Special Rules and Regulations for the Jalmat Gas Pool, as promulgated by Division Order No. R-8170, as amended, the following described well located at an unorthodox gas well location is hereby approved:

*J.F. Janda (NCT-F) Well No. 16
1980' FNL - 660' FEL (Unit H)*

Also, you are hereby authorized to simultaneously dedicate Jalmat Gas production from the J.F. Janda (NCT-F) Well No. 13 with the J.F. Janda (NCT-F) Well No. 16. Furthermore, you are hereby permitted to produce the allowable assigned the subject GPU from both of said wells in any proportion.

Sincerely,

William J. LeMay
Director

WJL/MES/ag

cc: Oil Conservation Division - Hobbs
NM State Land Office - Santa Fe

4. 7. 73

BEFORE THE OIL CONSERVATION COMMISSION
OF THE STATE OF NEW MEXICO

IN THE MATTER OF THE HEARING
CALLED BY THE OIL CONSERVATION
COMMISSION OF NEW MEXICO FOR
THE PURPOSE OF CONSIDERING:

CASE NO. 6007
Order No. R-5523
GAR

APPLICATION OF GULF ENERGY AND MINERALS
COMPANY FOR A NON-STANDARD PRORATION UNIT,
SIMULTANEOUS DEDICATION AND UNORTHODOX
LOCATIONS, LEA COUNTY, NEW MEXICO.

ORDER OF THE COMMISSION

BY THE COMMISSION:

This cause came on for hearing at 9 a.m. on August 31, 1977,
at Santa Fe, New Mexico, before Examiner Daniel S. Nutter.

NOW, on this 6th day of September, 1977, the Commission,
a quorum being present, having considered the testimony, the
record, and the recommendations of the Examiner, and being fully
advised in the premises,

FINDS:

(1) That due public notice having been given as required
by law, the Commission has jurisdiction of this cause and the
subject matter thereof.

7 (2) That the applicant, Gulf Energy and Minerals Company,
seeks approval of a 600-acre non-standard gas proration unit
comprising all of Section 4 except the NE/4 NW/4 thereof, Township
22 South, Range 36 East, NMPM, to be dedicated to its J. F. Janda
Wells No. 7, located in Unit K, and Nos. 12 and 13, at unorthodox
locations in Units O and P, respectively, of said Section 4.

(3) That the entire non-standard proration unit may
reasonably be presumed productive of gas from the Jalmat Gas Pool
and that the entire non-standard gas proration unit can be
efficiently and economically drained and developed by the
aforesaid wells.

(4) That approval of the subject application will afford
the applicant the opportunity to produce his just and equitable
share of the gas in the Jalmat Gas Pool, will prevent the economic
loss caused by the drilling of unnecessary wells, avoid the
augmentation of risk arising from the drilling of an excessive
number of wells, and will otherwise prevent waste and protect
correlative rights.

(5) That Order No. R-4288, which previously approved the subject 600-acre non-standard proration unit for dedication to Wells Nos. 7 and 13 only, should be superseded.

IT IS THEREFORE ORDERED:


(1) That a 600-acre non-standard gas proration unit in the Jalmat Gas Pool comprising all of Section 4 except the NE/4 NW/4 thereof, Township 22 South, Range 36 East, NMPM, Lea County, New Mexico, is hereby established and simultaneously dedicated to its J. F. Janda Wells No. 7 located in Unit K and Nos. 12 and 13, at unorthodox locations in Units O and P, respectively, of said Section 4.

(2) That Commission Order No. R-4288, dated April 17, 1972, is hereby superseded.

(3) That jurisdiction of this cause is retained for the entry of such further orders as the Commission may deem necessary.

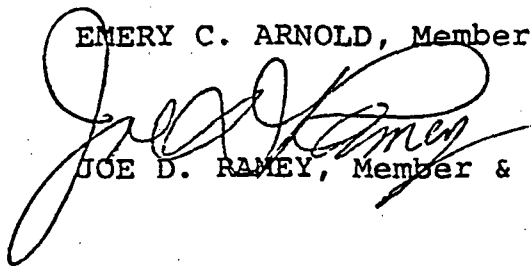
DONE at Santa Fe, New Mexico, on the day and year hereinabove designated.

STATE OF NEW MEXICO
OIL CONSERVATION COMMISSION



PHIL R. LUCERO, Chairman

EMERY C. ARNOLD, Member



JOE D. RAMEY, Member & Secretary

S E A L



Chevron U.S.A. Inc.
P.O. Box 1150, Midland, TX 79702

June 6, 1991

Permian Basin Production Business Unit

**ADMINISTRATIVE APPLICATION FOR
UNORTHODOX GAS WELL LOCATION
AND SIMULTANEOUS DEDICATION
JALMAT TANSIL YT 7-RVRS QN (PRO GAS)
660' FNL AND 660' FEL, UNIT A
SECTION 4, T-22-S, R-36-E, NMPM
LEA COUNTY, NEW MEXICO**

Arco Oil and Gas Company
P. O. Box 1610
Midland, Texas 79702

Attn: J. A. Nicholson

Gentlemen:

Attached is a copy of Chevron's administrative application for NMOCD approval of an Unorthodox Gas Well Location and Simultaneous Dedication in the Jalmat Tansil Yates 7-Rivers Queen (Pro Gas) Pool.

Chevron has just recently re-completed it's **J. F. Janda (NCT-F) Well No. 14** in the Jalmat Tansil Yates Seven-Rivers Queen (Pro Gas) Pool. It is our desire to simultaneously dedicate the existing 600-acre Jalmat Gas Proration Unit assigned to our **J. F. Janda (NCT-F) Well Nos. 13 and 16** (Order R-5523 & Order NSL-2999(SD)) to all three wells. As a result, the location of the **J. F. Janda (NCT-F) Well No. 14** is unorthodox. The location of Well No. 14 is 660 feet FNL and 660 feet FEL, Unit Letter A, Section 4, Township 22 South, Range 36 East, Lea County, New Mexico.

As an offset operator, if you do not have an objection to the attached application, please sign the enclosed waivers and mail the original and two copies to the NMOCD in Santa Fe, NM and one copy to the NMOCD in Hobbs, NM. We also request that one copy be returned to Chevron U. S. A., Inc. in Midland, TX. We have enclosed addressed, stamped envelopes for your convenience.

If you have any questions, please contact me at (915) 687-7246. Your prompt consideration will be appreciated.

Yours very truly,

Alan W. Bohling

A. W. BOHLING
Proration Engineer

AWB
Enclosures



Chevron U.S.A. Inc.

P.O. Box 1150, Midland, TX 79702

June 6, 1991

Permian Basin Production Business Unit

**ADMINISTRATIVE APPLICATION FOR
UNORTHODOX GAS WELL LOCATION
AND SIMULTANEOUS DEDICATION
JALMAT TANSIL YT 7-RVRS QN (PRO GAS)
660' FNL AND 660' FEL, UNIT A
SECTION 4, T-22-S, R-36-E, NMPM
LEA COUNTY, NEW MEXICO**

Hal J. Rasmussen
Six Desta Drive, Ste. 5850
Midland, Texas 79705

Attn: H. J. Rasmussen

Gentlemen:

Attached is a copy of Chevron's administrative application for NMOCD approval of an Unorthodox Gas Well Location and Simultaneous Dedication in the Jalmat Tansil Yates 7-Rivers Queen (Pro Gas) Pool.

Chevron has just recently re-completed it's **J. F. Janda (NCT-F) Well No. 14** in the Jalmat Tansil Yates Seven-Rivers Queen (Pro Gas) Pool. It is our desire to simultaneously dedicate the existing 600-acre Jalmat Gas Proration Unit assigned to our **J. F. Janda (NCT-F) Well Nos. 13 and 16** (Order R-5523 & Order NSL-2999(SD)) to all three wells. As a result, the location of the **J. F. Janda (NCT-F) Well No. 14** is unorthodox. The location of Well No. 14 is 660 feet FNL and 660 feet FEL, Unit Letter A, Section 4, Township 22 South, Range 36 East, Lea County, New Mexico.

As an offset operator, if you do not have an objection to the attached application, please sign the enclosed waivers and mail the original and two copies to the NMOCD in Santa Fe, NM and one copy to the NMOCD in Hobbs, NM. We also request that one copy be returned to Chevron U. S. A., Inc. in Midland, TX. We have enclosed addressed, stamped envelopes for your convenience.

If you have any questions, please contact me at (915) 687-7246. Your prompt consideration will be appreciated.

Yours very truly,

Alan W. Bohling

A. W. BOHLING
Proration Engineer

AWB
Enclosures

CHEVRON U.S.A., INC.
J. F. Janda (NCT-F) Lease
Well No. 14

Application For An Unorthodox
Gas Well Location
and
Simultaneous Dedication of Acreage
Jalmat Tansil Yt 7-Rvrs Qn (Pro Gas) Pool
660' FNL & 660' FEL
Section 4, T22S, R36E
Lea County, New Mexico

WAIVER TO OBJECTION

We, the undersigned, as an offset operator, waive any objection to Chevron U.S.A., Inc.'s application for NMOCD approval of an Unorthodox Gas Well Location in the Jalmat Tansil Yates 7-Rivers Queen (Prorated Gas) Pool. This location is to be 660 feet FNL and 660 feet FEL, Section 4, Township 22 South, Range 36 East, NMPM, Lea County, New Mexico. We further understand that this well will be simultaneously dedicated to an existing 600-acre gas proration unit along with Chevron's J. F. Janda (NCT-F) Well Nos. 13 and 16. This proration unit comprises Lots 1, 2 and 4, S/2N/2 and S/2 of Section 4, Township 22 South, Range 36 East, NMPM, Lea County, New Mexico.

Company: _____
Representative: _____
Signature: _____
Title: _____
Date: _____



CONSERVATION DIVISION
RECEIVED
JUN 17 AM 10 38

STATE OF NEW MEXICO

ENERGY, MINERALS AND NATURAL RESOURCES DEPARTMENT

OIL CONSERVATION DIVISION
HOBBS DISTRICT OFFICE

6-12-91

BRUCE KING
GOVERNOR

POST OFFICE BOX 1980
HOBBS, NEW MEXICO 88241-1980
(505) 393-6161

OIL CONSERVATION DIVISION
P. O. BOX 2088
SANTA FE, NEW MEXICO 87501

RE: Proposed:

MC _____
DHC _____
NSL X 458 _____
NSP _____
SWD _____
WFX _____
PMX _____

Gentlemen:

I have examined the application for the:

Chevron USA Inc. J. Z. Janda NCT-F #14-A 4-22-36
Operator Lease & Well No. Unit S-T-R

and my recommendations are as follows:

OK

Yours very truly,

Jerry Sexton
Supervisor, District 1

/ed

OIL CONSERVATION DIVISION
RECEIVED

'91 JUN 24 AM 10 11

CHEVRON U.S.A., INC.
J. F. Janda (NCT-F) Lease
Well No. 14

Application For An Unorthodox
Gas Well Location
and
Simultaneous Dedication of Acreage
Jalmat Tansil Yt 7-Rvrs Qn (Pro Gas) Pool
660' FNL & 660' FEL
Section 4, T22S, R36E
Lea County, New Mexico

WAIVER TO OBJECTION

We, the undersigned, as an offset operator, waive any objection to Chevron U.S.A., Inc.'s application for NMOCD approval of an Unorthodox Gas Well Location in the Jalmat Tansil Yates 7-Rivers Queen (Prorated Gas) Pool. This location is to be 660 feet FNL and 660 feet FEL, Section 4, Township 22 South, Range 36 East, NMPM, Lea County, New Mexico. We further understand that this well will be simultaneously dedicated to an existing 600-acre gas proration unit along with Chevron's J. F. Janda (NCT-F) Well Nos. 13 and 16. This proration unit comprises Lots 1, 2 and 4, S/2N/2 and S/2 of Section 4, Township 22 South, Range 36 East, NMPM, Lea County, New Mexico.

Company: ARCO Oil & Gas
Representative: J.A. Nicholson
Signature: J.A. Nicholson
Title: District Engineer
Date: 6/17/91

OIL CONSERVATION DIVISION
RECEIVED

'91 JUN 13 AM 9 18

CHEVRON U.S.A., INC.
J. F. Janda (NCT-F) Lease
Well No. 14

Application For An Unorthodox
Gas Well Location
and
Simultaneous Dedication of Acreage
Jalmat Tansil Yt 7-Rvrs Qn (Pro Gas) Pool
660' FNL & 660' FEL
Section 4, T22S, R36E
Lea County, New Mexico

WAIVER TO OBJECTION

We, the undersigned, as an offset operator, waive any objection to Chevron U.S.A., Inc.'s application for NMOC approval of an Unorthodox Gas Well Location in the Jalmat Tansil Yates 7-Rivers Queen (Prorated Gas) Pool. This location is to be 660 feet FNL and 660 feet FEL, Section 4, Township 22 South, Range 36 East, NMPM, Lea County, New Mexico. We further understand that this well will be simultaneously dedicated to an existing 600-acre gas proration unit along with Chevron's J. F. Janda (NCT-F) Well Nos. 13 and 16. This proration unit comprises Lots 1, 2 and 4, S/2N/2 and S/2 of Section 4, Township 22 South, Range 36 East, NMPM, Lea County, New Mexico.

Company: Hal J. Rasmussen Operating Inc.

Representative: Hal J. Rasmussen

Signature: *Hal J. Rasmussen*

Title: President

Date: June 10, 1991