



Chevron U.S.A. Inc.
P.O. Box 1150, Midland, TX 79702

OIL CONSERVATION DIVISION
RECEIVED

'91 MAR 11 AM 10 11

March 8, 1991

ADMINISTRATIVE APPLICATION FOR
UNORTHODOX GAS WELL LOCATION
AND SIMULTANEOUS DEDICATION
EUMONT YATES 7-RVRS QN (PRO GAS)
660' FSL AND 1980' FWL
SECTION 27, T-21-S, R-36-E, NMPM
LEA COUNTY, NEW MEXICO

State Of New Mexico
Energy, Minerals & Natural Resources Dept.
Oil Conservation Division
P. O. Box 2088
Santa Fe, New Mexico 87504

Attention: Mr. William J. LeMay - Director

Gentlemen:

Chevron U.S.A. Inc. respectfully requests your approval of our administrative application for the subject Unorthodox Gas Well Location and Simultaneous Dedication.

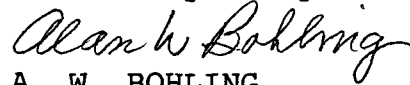
Chevron is planning to re-complete it's W. A. Ramsay (NCT-A) Well No. 35 in the Eumont Yates 7-Rvrs Qn (Pro Gas) Pool. It is our desire to simultaneously dedicate an existing 640-acre Eumont Gas Proration Unit assigned to our W. A. Ramsay (NCT-A) Well Nos. 17 and 46 (Order No. R-4496) to all three wells. As a result, the location of the W. A. Ramsay Well No. 35 is unorthodox in that it is less than 990' from the outer boundary of the proration unit. The location of Well No. 35 is 660 feet FSL and 1980 feet FWL of Section 27, T-21-S, R-36-E, NMPM, Lea County, New Mexico.

In order to prevent waste, Chevron respectfully requests your approval of this administrative application for an unorthodox gas well location and simultaneous dedication under the provisions of Rule 104 (F). Attached is a map showing offset

operators and a Form C-102. A copy of this letter and attachments are being furnished to the offset operators by Certified Mail, as notice of this application.

If you have any questions or require any further information concerning this application, please contact me at (915) 687-7246.

Yours very truly,

A handwritten signature in cursive script that reads "Alan W. Bohling".

A. W. BOHLING
Proration Engineer

awb
Attachments
Enclosures

cc: NMOCD - Hobbs

CHEVRON U.S.A. INC.
W. A. Ramsay (NCT-A) Lease
Well No. 35

Application For An Unorthodox
Gas Well Location
and
Simultaneous Dedication of Acreage
Eumont Yates 7 Rvrs Qn (Pro Gas)
660' FSL and 1980' FWL
Section 27, T21S, R36E
Lea County, New Mexico

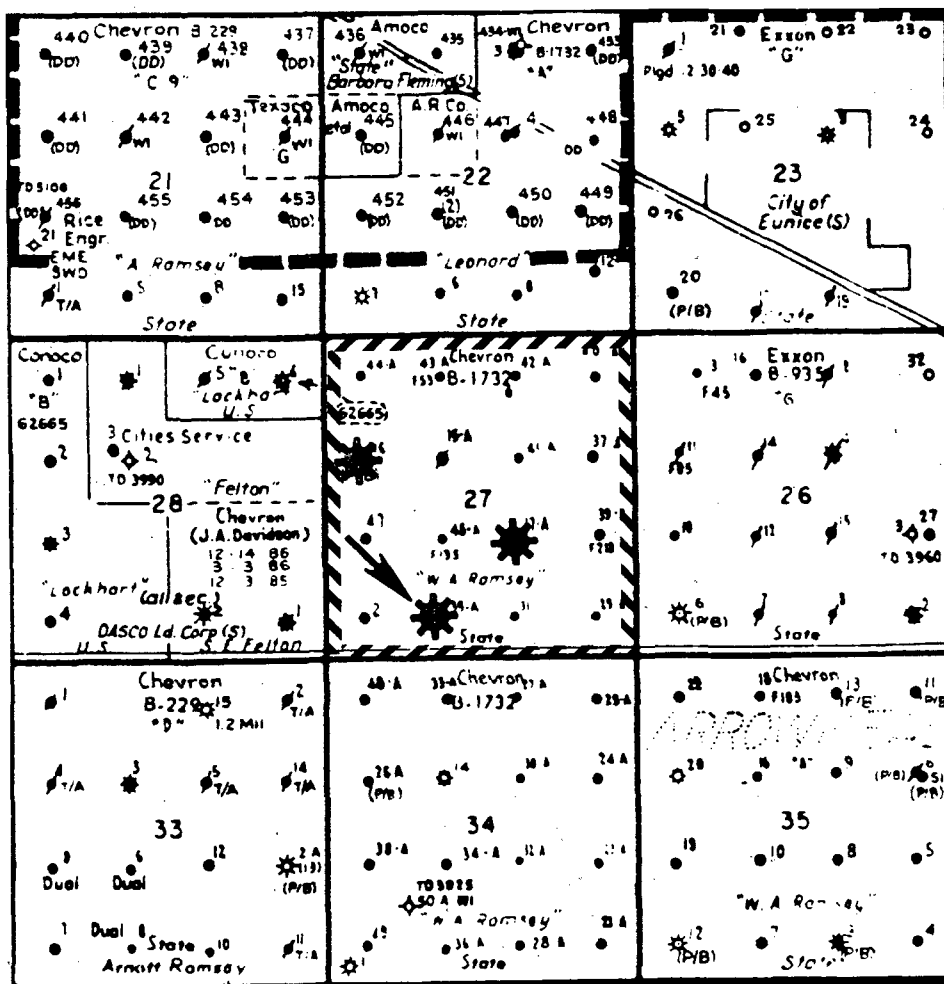
OFFSET OPERATORS

Conoco Inc.
P.O. Box 1959
Midland, Texas 79702
Attn: Mr. Brent D. Meyers

Exxon Co., U.S.A.
P.O. Box 1600
Midland, Texas 79702
Attn: Regulatory Affairs

Oxy U.S.A., Inc.
P.O. Box 300
Tulsa, Oklahoma 74102
Attn: Mr. R. E. Foppiano

Application For An Unorthodox
Gas Well Location
and
Simultaneous Dedication of Acreage
Eumont Yates 7 Rvrs Qn (Pro Gas)
660' FSL and 1980' FWL
Section 27, T21S, R36E
Lea County, New Mexico



OIL CONSERVATION DIVISION

P.O. Box 2088

Santa Fe, New Mexico 87504-2088

DISTRICT I

P.O. Box 1980, Hobbs, NM 88240

DISTRICT II

P.O. Drawer DD, Artesia, NM 88210

DISTRICT III

1000 Rio Brazos Rd., Aztec, NM 87410

WELL LOCATION AND ACREAGE DEDICATION PLAT

All Distances must be from the outer boundaries of the section

Operator Chevron U.S.A., Inc.			Lease W. A. Ramsay (NCT-A)		Well No. 35
Unit Letter N	Section 27	Township 21S	Range 36E	County Lea	
Actual Footage Location of Well: 660 feet from the South line and 1980 feet from the West line					
Ground level Elev.	Producing Formation Yates 7-Rvrs Queen		Pool Eumont Gas Pool		Dedicated Acreage: 640 Acres

1. Outline the acreage dedicated to the subject well by colored pencil or hatchure marks on the plat below.

2. If more than one lease is dedicated to the well, outline each and identify the ownership thereof (both as to working interest and royalty).

3. If more than one lease of different ownership is dedicated to the well, have the interest of all owners been consolidated by communitization, unitization, force-pooling, etc.?

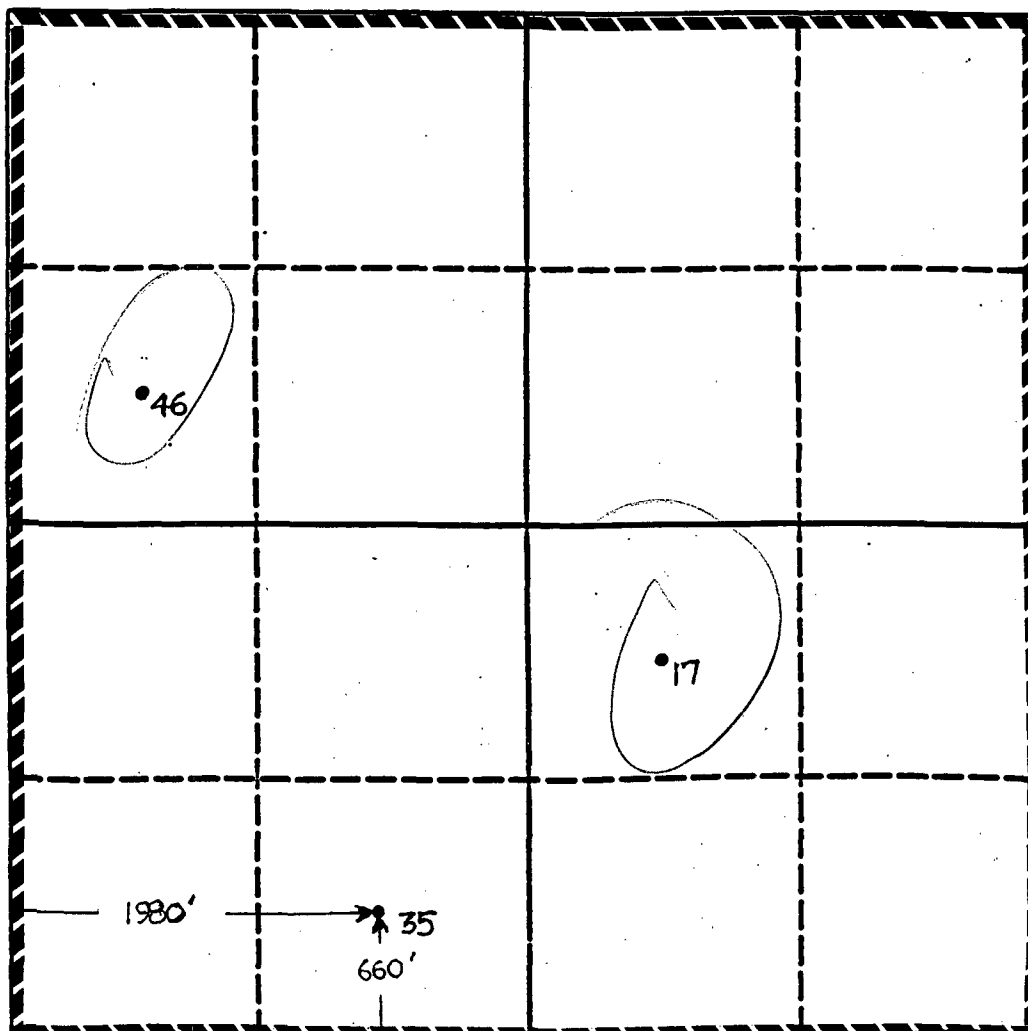
☐ Yes

☐ No

If answer is "yes" type of consolidation

If answer is "no" list the owners and tract descriptions which have actually been consolidated. (Use reverse side of this form if necessary).

No allowable will be assigned to the well until all interests have been consolidated (by communitization, unitization, forced-pooling, or otherwise) or until a non-standard unit, eliminating such interest, has been approved by the Division.



OPERATOR CERTIFICATION

I hereby certify that the information contained herein is true and complete to the best of my knowledge and belief.

Signature

Alan W. Bohling

Printed Name

Alan W. Bohling

Position

Proration Engineer

Company

Chevron U.S.A., Inc.

Date

March 8, 1991

SURVEYOR CERTIFICATION

I hereby certify that the well location shown on this plat was plotted from field notes of actual surveys made by me or under my supervision, and that the same is true and correct to the best of my knowledge and belief.

Date Surveyed

Signature & Seal of
Professional Surveyor

Certificate No.

0 330 660 990 1320 1650 1980 2310 2640 2000 1500 1000 500 0

17

BEFORE THE OIL CONSERVATION COMMISSION
OF THE STATE OF NEW MEXICO

IN THE MATTER OF THE HEARING
CALLED BY THE OIL CONSERVATION
COMMISSION OF NEW MEXICO FOR
THE PURPOSE OF CONSIDERING:

CASE NO. 4917
Order No. R-4496

APPLICATION OF GULF OIL
CORPORATION FOR A NON-STANDARD
LOCATION, LEA COUNTY, NEW MEXICO.

ORDER OF THE COMMISSION

BY THE COMMISSION:

This cause came on for hearing at 9 a.m. on March 14, 1973, at Santa Fe, New Mexico, before Examiner Richard L. Stamets.

NOW, on this 21st day of March, 1973, the Commission, a quorum being present, having considered the testimony, the record, and the recommendations of the Examiner, and being fully advised in the premises,

FINDS:

(1) That due public notice having been given as required by law, the Commission has jurisdiction of this cause and the subject matter thereof.

(2) That the applicant, Gulf Oil Corporation, seeks authority to simultaneously dedicate a 640-acre standard gas proration unit, Eumont Gas Pool, to two wells, the W. A. Ramsay Well No. 17 at a standard location in Unit J, and W. A. Ramsay Well No. 46 at a non-standard location in Unit E, Section 27, Township 21 South, Range 36 East, NMPM, Lea County, New Mexico.

(3) That the applicant seeks to produce the allowable from said gas proration unit from either or both of said wells in any proportion.

(4) That the applicant further seeks the approval of the non-standard location of said W. A. Ramsay Well No. 46 located 1980 feet from the North line and 660 feet from the West line of said Section 27, Eumont Gas Pool, Lea County, New Mexico.

(5) That approval of the subject application for simultaneous dedication and non-standard location will afford the applicant the opportunity to produce its just and equitable share of the gas in the subject pool, will prevent the economic loss caused by the drilling of unnecessary wells, avoid the augmentation of risk arising from the drilling of an excessive number of wells, and will otherwise prevent waste and protect correlative rights.

-2-

Case No. 4917

Order No. R-4496

IT IS THEREFORE ORDERED:

(1) That Gulf Oil Corporation, is hereby authorized to simultaneously dedicate a 640-acre standard gas proration unit, Eumont Gas Pool, to two wells, the W. A. Ramsay Well No. 17 at a standard location in Unit J, and W. A. Ramsay Well No. 46 at a non-standard location in Unit E, Section 27, Township 21 South, Range 36 East, NMPM, Lea County, New Mexico.

(2) That the allowable assigned to said proration unit plus the underage accrued from January through March, 1973, may be produced from either or both of said wells in any proportion.

(3) That the non-standard location of the applicant's W. A. Ramsay Well No. 46 located 1980 feet from the North line and 660 feet from the West line of said Section 27 in said pool is hereby approved.

(4) That the effective date of this order shall be April 1, 1973.

(5) That jurisdiction of this cause is retained for the entry of such further orders as the Commission may deem necessary.

DONE at Santa Fe, New Mexico, on the day and year hereinabove designated.

STATE OF NEW MEXICO
OIL CONSERVATION COMMISSION

BRUCE KING, Chairman

ALEX J. ARMIJO, Member

A. L. PORTER, Jr., Member & Secretary

S E A L

dr/



Chevron U.S.A. Inc.
P.O. Box 1150, Midland, TX 79702

March 8, 1991

WAIVER REQUEST
UNORTHODOX GAS WELL LOCATION
AND SIMULTANEOUS DEDICATION
EUMONT YATES 7-RVRS QN (PRO GAS)
660' FSL AND 1980' FWL
SECTION 27, T-21-S, R-36-E, NMPM
LEA COUNTY, NEW MEXICO

Exxon Co., U.S.A.
P.O. Box 1600
Midland, Texas 79702
Attn: Regulatory Affairs

Gentlemen:

Attached is a copy of Chevron's administrative application for NMOCD approval of an Unorthodox Gas Well Location and Simultaneous Dedication in the Eumont Yates 7-Rvrs Qn (Pro Gas) Pool.

Chevron is planning to re-complete it's W. A. Ramsay (NCT-A) Well No. 35 in the Eumont Yates 7-Rvrs Qn (Pro Gas) Pool. It is our desire to simultaneously dedicate an existing 640-acre Eumont Gas Proration Unit assigned to our W. A. Ramsay (NCT-A) Well Nos. 17 and 46 (Order No. R-4496) to all three wells. As a result, the location of the W. A. Ramsay Well No. 35 is unorthodox. The location of Well No. 35 is 660 feet FSL and 1980 feet FWL of Section 27, T-21-S, R-36-E, NMPM, Lea County, New Mexico.

As an offset operator, if you do not have any objections to the attached application, please sign the enclosed waivers and mail the original and two copies to the NMOCD in Santa Fe and one copy to the NMOCD in Hobbs. We would also request that you send a copy to Chevron U.S.A. Inc. in Midland. We have enclosed self addressed, stamped envelopes for your convenience.

If you have any questions, please contact Mr. A. W. Bohling at (915) 687-7246. Your prompt consideration in the above matter is appreciated.

Yours very truly,

Alan W. Bohling
A. W. BOHLING
Proration Engineer



Chevron U.S.A. Inc.
P.O. Box 1150, Midland, TX 79702

March 8, 1991

**WAIVER REQUEST
UNORTHODOX GAS WELL LOCATION
AND SIMULTANEOUS DEDICATION
EUMONT YATES 7-RVRS QN (PRO GAS)
660' FSL AND 1980' FWL
SECTION 27, T-21-S, R-36-E, NMPM
LEA COUNTY, NEW MEXICO**

Oxy U.S.A., Inc.
P.O. Box 300
Tulsa, Oklahoma 74102
Attn: Richard E. Foppiano

Gentlemen:

Attached is a copy of Chevron's administrative application for NMOCD approval of an Unorthodox Gas Well Location and Simultaneous Dedication in the Eumont Yates 7-Rvrs Qn (Pro Gas) Pool.

Chevron is planning to re-complete it's W. A. Ramsay (NCT-A) Well No. 35 in the Eumont Yates 7-Rvrs Qn (Pro Gas) Pool. It is our desire to simultaneously dedicate an existing 640-acre Eumont Gas Proration Unit assigned to our W. A. Ramsay (NCT-A) Well Nos. 17 and 46 (Order No. R-4496) to all three wells. As a result, the location of the W. A. Ramsay Well No. 35 is unorthodox. The location of Well No. 35 is 660 feet FSL and 1980 feet FWL of Section 27, T-21-S, R-36-E, NMPM, Lea County, New Mexico.

As an offset operator, if you do not have any objections to the attached application, please sign the enclosed waivers and mail the original and two copies to the NMOCD in Santa Fe and one copy to the NMOCD in Hobbs. We would also request that you send a copy to Chevron U.S.A. Inc. in Midland. We have enclosed self addressed, stamped envelopes for your convenience.

If you have any questions, please contact Mr. A. W. Bohling at (915) 687-7246. Your prompt consideration in the above matter is appreciated.

Yours very truly,

Alan W. Bohling
A. W. BOHLING
Proration Engineer



Chevron U.S.A. Inc.
P.O. Box 1150, Midland, TX 79702

March 8, 1991

WAIVER REQUEST
UNORTHODOX GAS WELL LOCATION
AND SIMULTANEOUS DEDICATION
EUMONT YATES 7-RVRS QN (PRO GAS)
660' FSL AND 1980' FWL
SECTION 27, T-21-S, R-36-E, NMPM
LEA COUNTY, NEW MEXICO

Conoco Inc.
P.O. Box 1959
Midland, Texas 79702
Attn: Mr. Brent D. Meyers

Gentlemen:

Attached is a copy of Chevron's administrative application for NMOCD approval of an Unorthodox Gas Well Location and Simultaneous Dedication in the Eumont Yates 7-Rvrs Qn (Pro Gas) Pool.

Chevron is planning to re-complete it's W. A. Ramsay (NCT-A) Well No. 35 in the Eumont Yates 7-Rvrs Qn (Pro Gas) Pool. It is our desire to simultaneously dedicate an existing 640-acre Eumont Gas Proration Unit assigned to our W. A. Ramsay (NCT-A) Well Nos. 17 and 46 (Order No. R-4496) to all three wells. As a result, the location of the W. A. Ramsay Well No. 35 is unorthodox. The location of Well No. 35 is 660 feet FSL and 1980 feet FWL of Section 27, T-21-S, R-36-E, NMPM, Lea County, New Mexico.

As an offset operator, if you do not have any objections to the attached application, please sign the enclosed waivers and mail the original and two copies to the NMOCD in Santa Fe and one copy to the NMOCD in Hobbs. We would also request that you send a copy to Chevron U.S.A. Inc. in Midland. We have enclosed self addressed, stamped envelopes for your convenience.

If you have any questions, please contact Mr. A. W. Bohling at (915) 687-7246. Your prompt consideration in the above matter is appreciated.

Yours very truly,

Alan W. Bohling

A. W. BOHLING
Proration Engineer

OIL CONSERVATION DIVISION
RECEIVED

'91 MAR 21 AM 8 50

CHEVRON U.S.A. INC.
W. A. Ramsay (NCT-A) Lease
Well No. 35

Application For An Unorthodox
Gas Well Location
and
Simultaneous Dedication of Acreage
Eumont Yates 7 Rvrs Qn (Pro Gas)
660' FSL and 1980' FWL
Section 27, T21S, R36E
Lea County, New Mexico

WAIVER TO OBJECTION

We, the undersigned, as an offset operator, waive any objection to Chevron U.S.A. Inc.'s application for NMOCD approval of an Unorthodox Gas Well Location in the Eumont Yates 7 Rvrs Qn (Pro Gas) Pool. This location is 660 feet FSL and 1980 feet FWL, Section 27, T-21-S, R-36-E, NMPM, Lea County, New Mexico. We further understand that this well, along with the W. A. Ramsay (NCT-A) Well Nos. 17 and 46, will be simultaneously dedicated to an existing 640-acre Gas Proration Unit comprising all of Section 27, T-21-S, R-36-E, NMPM, Lea County, New Mexico.

Company: OXY USA INC. P.O. Box 50250
Midland, TX 79710
Representative: Richard E. Foppiano
Signature: Richard E. Foppiano
Title: Regulatory Affairs Engr.
Date: 3-16-91

NSL-3000 (SA)

OIL CONSERVATION DIVISION
RECEIVED

'91 APR 3 AM 9 13

CHEVRON U.S.A. INC.
W. A. Ramsay (NCT-A) Lease
Well No. 35

Application For An Unorthodox
Gas Well Location
and
Simultaneous Dedication of Acreage
Eumont Yates 7 Rvrs Qn (Pro Gas)
660' FSL and 1980' FWL
Section 27, T21S, R36E
Lea County, New Mexico

WAIVER TO OBJECTION

We, the undersigned, as an offset operator, waive any objection to Chevron U.S.A. Inc.'s application for NMOCD approval of an Unorthodox Gas Well Location in the Eumont Yates 7 Rvrs Qn (Pro Gas) Pool. This location is 660 feet FSL and 1980 feet FWL, Section 27, T-21-S, R-36-E, NMPM, Lea County, New Mexico. We further understand that this well, along with the W. A. Ramsay (NCT-A) Well Nos. 17 and 46, will be simultaneously dedicated to an existing 640-acre Gas Proration Unit comprising all of Section 27, T-21-S, R-36-E, NMPM, Lea County, New Mexico.

Company: Exxon Corporation
Representative: Michael W. Andrews
Signature: by L. W. Widman
Title: Senior Staff Engineer
Date: 3/25/91



STATE OF NEW MEXICO
ENERGY, MINERALS AND NATURAL RESOURCES DEPARTMENT

OIL CONSERVATION DIVISION
HOBBBS DISTRICT OFFICE

RECEIVED

3-11-91

'91 MAR 22 AM 9 17

BRUCE KING
GOVERNOR

POST OFFICE BOX 1980
HOBBBS, NEW MEXICO 88241-1980
(505) 393-6161

OIL CONSERVATION DIVISION
P. O. BOX 2088
SANTA FE, NEW MEXICO 87501

RE: Proposed:

MC _____
DHC _____
NSL X + SB _____
NSP _____
SWD _____
WFX _____
PMX _____

Gentlemen:

I have examined the application for the:

Chevron USA Inc. W.A. Ramsay NCT-A #35-N 27-21-36
Operator Lease & Well No. Unit S-T-R

and my recommendations are as follows:

OK

Yours very truly,

Jerry Sexton

Jerry Sexton
Supervisor, District 1

/ed