



Union Texas Petroleum Division
1300 Wilco Building
Midland, Texas 79701

April 14, 1977

Oil Conservation Commission
P. O. Box 1980
Hobbs, New Mexico 88240

Attention: Mr. J. T. Sexton

Re: Union Texas Petroleum's
Britt "B" #2
Ut. N, Sec. 5, T-20-S, R-37-E
Lea County, New Mexico

Gentlemen:

Union Texas Petroleum respectfully request approval of a non-standard unit for the subject well.

The Britt "B" #2 was plugged back and recompleted as a dual Queen and Grayburg well. A standard proration unit for the Eumont (Queen) Pool is 640 acres and the acreage factor is 160.

Union Texas Petroleum is dedicating 40 acres to the subject well (Queen Zone). This 40 acres is currently dedicated to the Britt "B" #1. The Britt "B" #1 is currently temporarily abandoned and will be plugged.

The following information is submitted in support of this request:

1. Form C-102
2. List of offset operators
3. Location Plat
4. Copy of certified letter to offset operators

We would appreciate administrative handling of our application. However, if this should not be possible, please set it for hearing.

Should you need additional information, please contact me at your convenience.

Very truly yours,

UNION TEXAS PETROLEUM, A Division
of Allied Chemical Corporation

A handwritten signature in cursive script, appearing to read 'Stanley A. Post'.

Stanley A. Post
Senior Production Analyst

SAP:hb
Attachments

All distances must be from the outer boundaries of the Section.

Operator UNION TEXAS PETROLEUM CORPORATION			Lease Britt "B"		Well No. 2
Unit Letter N	Section 5	Township T-20-S	Range R-37-E	County Lea	
Actual Footage Location of Well: 330 feet from the South line and 1650 feet from the West line					
Ground Level Elev. 3565	Producing Formation Queen		Pool Eumont Gas Pool		Dedicated Acreage: 40 Acres

1. Outline the acreage dedicated to the subject well by colored pencil or hachure marks on the plat below.
2. If more than one lease is dedicated to the well, outline each and identify the ownership thereof (both as to working interest and royalty).
3. If more than one lease of different ownership is dedicated to the well, have the interests of all owners been consolidated by communitization, unitization, force-pooling, etc?


☐ Yes ☐ No If answer is "yes," type of consolidation _____

If answer is "no," list the owners and tract descriptions which have actually been consolidated. (Use reverse side of this form if necessary.) _____

No allowable will be assigned to the well until all interests have been consolidated (by communitization, unitization, forced-pooling, or otherwise) or until a non-standard unit, eliminating such interests, has been approved by the Commission.

CERTIFICATION

I hereby certify that the information contained herein is true and complete to the best of my knowledge and belief.



Name

Stanley A. Post

Position

Senior Production Analyst

Company

UNION TEXAS PETROLEUM CORP.

Date


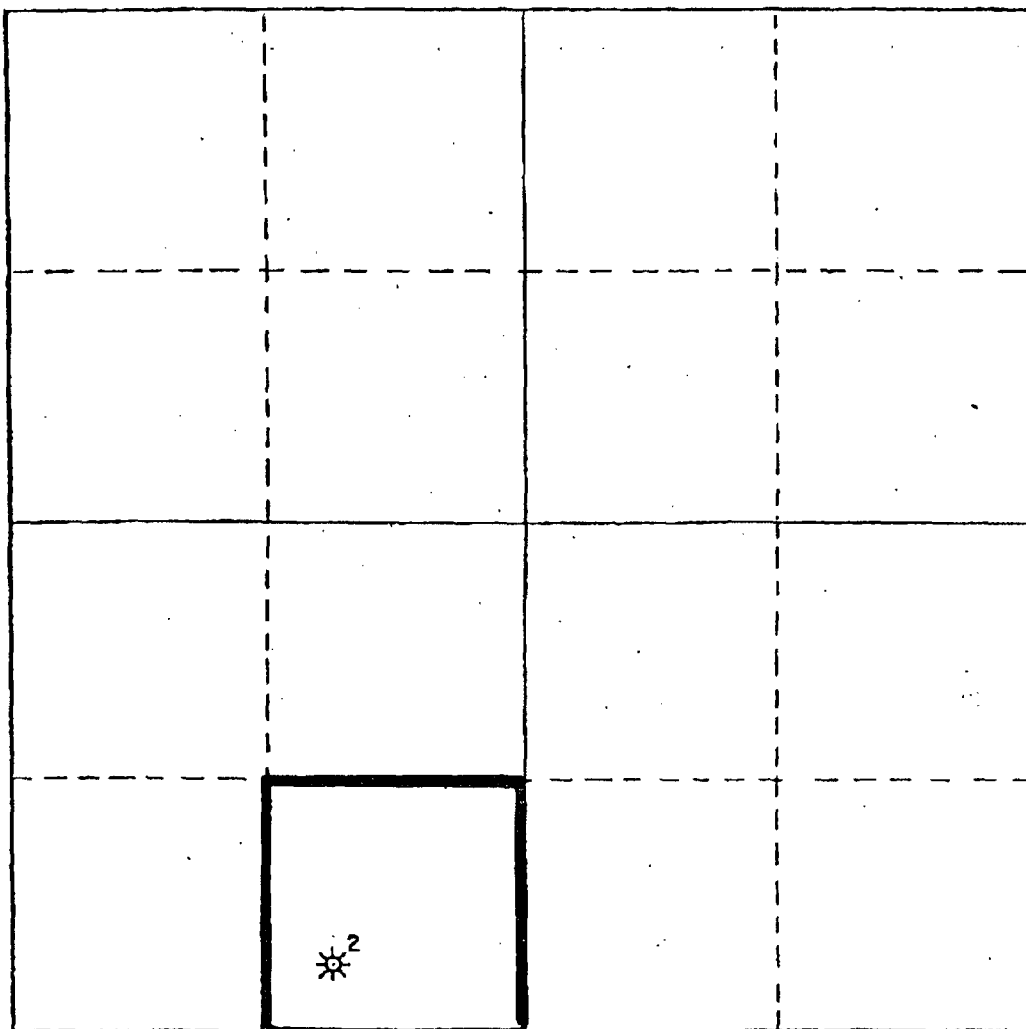
April 14, 1977

I hereby certify that the well location shown on this plat was plotted from field notes of actual surveys made by me or under my supervision, and that the same is true and correct to the best of my knowledge and belief.

Date Surveyed

Registered Professional Engineer
and/or Land Surveyor

Certificate No.



Offset Operators

J. H. Hendrix
525 Midland National Bank Tower
Midland, Texas 79701

Cities Service Oil Company
P. O. Box 1919
Midland, Texas 79701

Marathon Oil Company
P. O. Box 552
Midland, Texas 79701

Amerada Hess Corporation
Drawer 817
Seminole, Texas 79360

Atlantic Richfield Company
P. O. Box 1610
Midland, Texas 79701

Continental Oil Company
P. O. Box 1959
Midland, Texas 79701

Gulf Energy & Minerals Co. - US
P. O. Box 1150
Midland, Texas 79701

R-37-E

T
20
S

MONUMENT AREA
LEA COUNTY, NEW MEXICO
Scale 1:1000
DATE 11/11/95
BY J. H. HARTMAN



Union Texas Petroleum Division
1300 Wilco Building
Midland, Texas 79701

April 14, 1977

CERTIFIED

SEE ATTACHED MAILING LIST

Re: Union Texas Petroleum's
Britt "B" #2
Ut. N, Sec. 5, T-20-S, R-37-E
Lea County, New Mexico

Gentlemen:

In compliance with the State of New Mexico Oil Conservation Commission Rule 104, the attached is to notify you of our application for approval of a non-standard gas proration unit for the subject well.

Very truly yours,

UNION TEXAS PETROLEUM, A Division
of Allied Chemical Corporation

A handwritten signature in cursive script that reads 'Stanley A. Post'.

Stanley A. Post
Senior Production Analyst

SAP:hb
Attachments



OIL CONSERVATION COMMISSION

STATE OF NEW MEXICO

P. O. BOX 2088 - SANTA FE

87501



DIRECTOR
JOE D. RAMEY

LAND COMMISSIONER
PHIL R. LUCERO

STATE GEOLOGIST
EMERY C. ARNOLD

June 1, 1977

Allied Chemical
Union Texas Petroleum Division
1300 Wilco Building
Midland, Texas 79701

Attention: Stanley A. Post

Administrative Order NSP-1050

Gentlemen:

Reference is made to your application for approval of a 40-acre non-standard gas proration unit in the Eumont Gas Pool consisting of the following acreage:

LEA COUNTY, NEW MEXICO
TOWNSHIP 20 SOUTH, RANGE 37 EAST, NMPM
Section 5: SE/4 SW/4

It is my understanding that this unit is to be dedicated to your Britt "B" Well No. 2 located 330 feet from the South line and 1650 feet from the West line of said Section 5.

By authority granted me under the provisions of Rule 104 D II, you are hereby authorized to operate the above-described acreage as a non-standard unit.

Very truly yours,

JOE D. RAMEY,
Secretary-Director

JDR/JEK/dr

cc: Oil Conservation Commission - Hobbs
Oil & Gas Engineering Committee - Hobbs
Proration Dept., OCC - Santa Fe

**OIL CONSERVATION COMMISSION**

STATE OF NEW MEXICO
P. O. BOX 2088 - SANTA FE
87501



DIRECTOR
JOE D. RAMEY

LAND COMMISSIONER
PHIL R. LUCERO

STATE GEOLOGIST
EMERY C. ARNOLD

February 4, 1977

*APPROVAL OF DUAL-APPLI.
IS PENDING MEETING W/
CONTINENTAL OIL, UTP AND
NMOGC ON MAR. 2, 1977.
ENB*

Union Texas Petroleum Corporation
1300 Wilco Building
Midland, Texas 79701

Re: Administrative Order No. MC-2306

Gentlemen:

Enclosed herewith please find Administrative Order
No. MC-2306 for the following described well:

Britt "B" Well No. 2 located
in Unit N of Section 5,
Township 20 South, Range
37 East, NMPM, Lea County,
New Mexico.

Very truly yours,

JOE D. RAMEY
Secretary-Director

JDR/CU/og

cc: Oil Conservation Commission
Box 1980
Hobbs, New Mexico

THE APPLICATION OF UNION TEXAS PETROLEUM CORPORATION
FOR A DUAL COMPLETION.

ORDER NO. MC-2306

ADMINISTRATIVE ORDER
OF THE OIL CONSERVATION COMMISSION

Under the provisions of Rule 112-A, Union Texas Petroleum Corporation made application to the New Mexico Oil Conservation on January 24, 1977, for permission to dually complete its Britt "B" Well No. 2 located in Unit N of Section 5, Township 20 South, Range 37 East, N44PM, Lea County, New Mexico, in such a manner as to permit production of gas from the Eumont Gas Pool and from the Eunice-Monument Pool.

Now, on this 14th day of February, 1977 the Secretary-Director finds:

- (1) That application has been duly filed under the provisions of Rule 112-A of the Commission's Rules and Regulations;
- (2) That satisfactory information has been provided that all operators of offset acreage have been duly notified; and
- (3) That no objections have been received within the waiting period as prescribed by said rule.
- (4) That the proposed dual completion will not cause waste nor impair correlative rights.
- (5) That the mechanics of the proposed dual completion are feasible and consonant with good conservation practices.

IT IS THEREFORE ORDERED:

That the applicant herein, Union Texas Petroleum Corporation, be and the same is hereby authorized to dually complete its Britt "B" Well No. 2 located in Unit N of Section 5, Township 20 South, Range 37 East, N44PM, Lea County, New Mexico, in such a manner as to permit production of gas from the Eumont Gas Pool and from the Eunice-Monument Pool through the casing-tubing annulus and the tubing respectively.

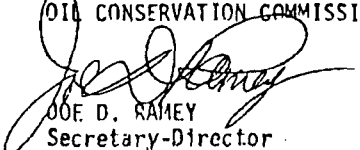
PROVIDED HOWEVER, That applicant shall complete, operate, and produce said well in accordance with the provisions of Rule 112-A.

PROVIDED FURTHER, That applicant shall take packer-leakage tests upon completion and annually thereafter during the Gas-Oil Ratio Test Period for the Eunice-Monument Pool.

IT IS FURTHER ORDERED: That jurisdiction of this cause is hereby retained for the entry of such further orders as the Commission may deem necessary.

DONE at Santa Fe, New Mexico, on the day and year hereinabove designated.

STATE OF NEW MEXICO
OIL CONSERVATION COMMISSION


JOE D. RAMEY
Secretary-Director

SEAL



Union Texas Petroleum Division
1300 Wilco Building
Midland, Texas 79701

April 14, 1977

Oil Conservation Commission
P. O. Box 1980
Hobbs, New Mexico 88240

Attention: Mr. J. T. Sexton

Re: Union Texas Petroleum's
Britt Well #12
Ut C, Sec. 7, T-20-S, R-37-E
Lea County, New Mexico

Gentlemen:

Union Texas Petroleum respectfully request approval of a non-standard unit for the subject well.

The Britt #12 was plugged back and recompleted as a gas well in the Eumont (Queen) Pool. A standard Proration Unit for this pool is 640 acres and the acreage factor is 160.

Union Texas Petroleum is dedicating 320 acres to the subject well. This 320 acres is currently dedicated to the Britt #3. Therefore, we would like to request permission to produce both wells jointly for one monthly allowable based on a dedicated acreage of 320.

The following information is submitted in support of this request:


1. Form C-102
2. List of Offset Operators
3. Location Plat
4. Copy of certified letter to offset operators

We would appreciate administrative handling of our application. However, if this should not be possible, please set it for hearing.

Should you need additional information, please contact me at your convenience.

Very truly yours,

UNION TEXAS PETROLEUM, A Division
of Allied Chemical Corporation


Stanley A. Post
Senior Production Analyst

SAP:hb
Attachments

NEW MEXICO OIL CONSERVATION COMMISSION
WELL LOCATION AND ACREAGE DEDICATION PLAT

Form O-1
Superintendent
Effective 1-1-77

All distances must be from the outer boundaries of the Section.

Operator UNION TEXAS PETROLEUM CORPORATION			Lessee Britt		Well No. 12
Unit Letter C	Section 7	Township T-20-S	Range R-37-E	County Lea	
Actual Footage Location of Well:					
330		feet from the	North	line and	2281
				feet from the	West
Ground Level Elev. 3552	Producing Formation Queen		Pool Eumont Gas Pool		Dedicated Acreage 320

1. Outline the acreage dedicated to the subject well by colored pencil or hatchure marks on the plat below.
2. If more than one lease is dedicated to the well, outline each and identify the ownership thereof (both as to working interest and royalty).
3. If more than one lease of different ownership is dedicated to the well, have the interests of all owners been consolidated by communitization, unitization, force-pooling, etc?

☐ Yes ☐ No If answer is "yes," type of consolidation _____

If answer is "no," list the owners and tract descriptions which have actually been consolidated. (Use reverse side of this form if necessary.) _____

No allowable will be assigned to the well until all interests have been consolidated (by communitization, unitization, forced-pooling, or otherwise) or until a non-standard unit, eliminating such interests, has been approved by the Commission.

CERTIFICATION

I hereby certify that the information contained herein is true and complete to the best of my knowledge and belief.

Name
Stanley A. Post

Position
Senior Production Analyst

Company
UNION TEXAS PETROLEUM CORP.

Date
April 13, 1977

I hereby certify that the well location shown on this plat was plotted from field notes of actual surveys made by me or under my supervision, and that the same is true and correct to the best of my knowledge and belief.

Date Surveyed _____

By _____
Professional Engineer
and/or Licensed Surveyor

Number of Pages _____

BRITT #12

OFFSET OPERATORS

MKA Oil Producers
505 Midland National Bank Tower
Midland, Texas 79701

Sun Oil Company
P. O. Box 1861
Midland, Texas 79701

J. H. Hendrix
525 Midland National Bank Tower
Midland, Texas 79701

Continental Oil Company
P. O. Box 1959
Midland, Texas 79701

Phillips Petroleum Company
4th & Washington
Odessa, Texas 79761

Atlantic Richfield Company
P. O. Box 1610
Midland, Texas 79701

Gulf Energy & Minerals Co. - US
P. O. Box 1150
Midland, Texas 79701

$$\frac{T}{20S}$$



Union Texas Petroleum Division
1300 Wilco Building
Midland, Texas 79701

April 14, 1977

CERTIFIED

SEE ATTACHED MAILING LIST

Re: Union Texas Petroleum's
Britt Well #12
Ut. C, Sec. 7, T-20-S, R-37-E
Lea County, New Mexico

Gentlemen:

In compliance with the State of New Mexico Oil Conservation Commission Rule 104, the attached is to notify you of our application for approval of a non-standard gas proration unit for the subject well.

Very truly yours,

UNION TEXAS PETROLEUM, A Division
of Allied Chemical Corporation

A handwritten signature in cursive script, appearing to read "Stanley A. Post".

Stanley A. Post
Senior Production Analyst

SAP:hb

BRITT #12

OFFSET OPERATORS

MKA Oil Producers
505 Midland National Bank Tower
Midland, Texas 79701

Sun Oil Company
P. O. Box 1861
Midland, Texas 79701

J. H. Hendrix
525 Midland National Bank Tower
Midland, Texas 79701

Continental Oil Company
P. O. Box 1959
Midland, Texas 79701

Phillips Petroleum Company
4th & Washington
Odessa, Texas 79761

Atlantic Richfield Company
P. O. Box 1610
Midland, Texas 79701

Gulf Energy & Minerals Co. - US
P. O. Box 1150
Midland, Texas 79701

BEFORE THE OIL CONSERVATION COMMISSION
OF THE STATE OF NEW MEXICO

IN THE MATTER OF THE HEARING
CALLED BY THE OIL CONSERVATION
COMMISSION OF NEW MEXICO FOR
THE PURPOSE OF CONSIDERING:

CASE NO. 5935
Order No. R-5448

APPLICATION OF UNION TEXAS PETROLEUM
FOR A NON-STANDARD PRORATION UNIT AND
SIMULTANEOUS DEDICATION, LEA COUNTY,
NEW MEXICO.

ORDER OF THE COMMISSION

BY THE COMMISSION:

This cause came on for hearing at 9 a.m. on May 25, 1977,
at Santa Fe, New Mexico, before Examiner Richard L. Stamets.

NOW, on this 8th day of June, 1977, the Commission, a
quorum being present, having considered the testimony, the record,
and the recommendations of the Examiner, and being fully advised
in the premises,

FINDS:

(1) That due public notice having been given as required
by law, the Commission has jurisdiction of this cause and the
subject matter thereof.

(2) That the applicant, Union Texas Petroleum, seeks
approval of a 320-acre non-standard gas proration unit comprising
the E/2 W/2 and W/2 E/2 of Section 7, Township 20 South, Range
37 East, NMPM, Lea County, New Mexico, to be simultaneously
dedicated to applicant's Britt Wells Nos. 3 and 12 located at
unorthodox locations in Units G and C of said Section 7,
respectively.

(3) That the entire non-standard proration unit may
reasonably be presumed productive of gas from the Eumont Gas
Pool and that the entire non-standard gas proration unit can be
efficiently and economically drained and developed by the
aforesaid wells.

(4) That Commission administrative order NSP-11 should
be superseded.

(5) That approval of the subject application will afford
the applicant the opportunity to produce his just and equitable
share of the gas in the Eumont Gas Pool, will prevent the economic
loss caused by the drilling of unnecessary wells, avoid the
augmentation of risk arising from the drilling of an excessive

-2-

Case No. 5935
Order No. R-5448

number of wells, and will otherwise prevent waste and protect correlative rights.


IT IS THEREFORE ORDERED:

(1) That a 320-acre non-standard gas proration unit in the Eumont Gas Pool comprising the E/2 W/2 and W/2 E/2 of Section 7, Township 20 South, Range 37 East, NMPH, Lea County, New Mexico, is hereby established and simultaneously dedicated to the Union Texas Petroleum Corporation Britt Wells Nos. 3 and 12, located at unorthodox locations in Units G and C of said Section 7, respectively.

(2) That Commission administrative order NSP-11 is hereby superseded.

(3) That jurisdiction of this cause is retained for the entry of such further orders as the Commission may deem necessary.

DONE at Santa Fe, New Mexico, on the day and year hereinabove designated.



STATE OF NEW MEXICO
OIL CONSERVATION COMMISSION

Phil R. Lucero

PHIL R. LUCERO, Chairman

Emery C. Arnold

EMERY C. ARNOLD, Member

Joe D. Ramey

JOE D. RAMEY, Member & Secretary

S E A L

jr/

OIL CONSERVATION COMMISSION

STATE OF NEW MEXICO
P. O. BOX 2088 - SANTA FE
87501



DIRECTOR
JOE D. RAMEY

LAND COMMISSIONER
PHIL R. LUCERO
June 9, 1977

STATE GEOLOGIST
EMERY C. ARNOLD

Mr. Paul Eaton
Hinkle, Bondurant, Cox
& Eaton
Attorneys at Law
Post Office Box 10
Roswell, New Mexico 88201

Re: CASE NO. 5935
ORDER NO. R-5448

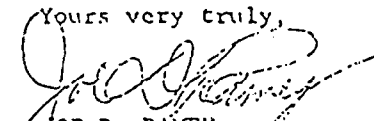
Applicant:

Union Texas Petroleum

Dear Sir:

Enclosed herewith are two copies of the above-referenced Commission order recently entered in the subject case.

Yours very truly,


JOE D. RAMEY
Director

JDR/fd

Copy of order also sent to:

Hobbs OCC x
Artesia OCC x
Aztec OCC

Other