



Chevron U.S.A. Inc.
P.O. Box 1150, Midland, TX 79702

OIL CONSERVATION DIVISION
RECEIVED

'91 AUG 7 AM 8 51

Permian Basin Production Business Unit

August 5, 1991

ADMINISTRATIVE APPLICATION FOR
UNORTHODOX GAS WELL LOCATION
AND SIMULTANEOUS DEDICATION
EUMONT YT 7-RVRS QN (PRO GAS)
1055' FSL AND 660' FEL
SECTION 25, T-19-S, R-36-E
LEA COUNTY, NEW MEXICO

State of New Mexico
Energy, Minerals & Natural Resources Dept.
Oil Conservation Division
P. O. Box 2088
Santa Fe, New Mexico 87504

Attn: Mr. William J. LeMay - Director

Gentlemen:

Chevron U.S.A. Inc. respectfully requests your approval of this administrative application for the subject Unorthodox Gas Well Location and Simultaneous Dedication.

Chevron is planning to drill and complete it's **Graham State (NCT-C) Com Well No. 11** in the Eumont Yates 7-Rivers Queen (Pro Gas) Pool. It is our desire to also simultaneously dedicate the existing 320-acre Eumont Gas Proration Unit assigned to our Graham State (NCT-C) Com Well Nos. 8 and 9 (Admin Order NSP-213 and Order R-6921) to all three wells. The 320-acre gas proration unit comprises the E/2 of Section 25, Township 19 South, Range 36 East, Lea County, New Mexico.

To avoid a 12" gas pipeline, the proposed location for the Graham State (NCT-C) Com Well No. 11 becomes unorthodox in that it is less than 330' from a quarter-quarter section line. The location of Well No. 11 is 1055 feet FSL and 660 feet FEL, Unit Letter P, Section 25, Township 19 South, Range 36 East, Lea County, New Mexico.

In order to prevent waste, Chevron respectfully requests your approval of this administrative application for an unorthodox gas well location and simultaneous dedication. Attached is a map showing offset operators and a Form C-102 plat. A copy of this letter and attachments are being furnished by Certified Mail to offset operators as their notice of this application.

If you have any questions or require any further information concerning this application, please contact me at (915) 687-7246.

Yours very truly,

Alan W. Bohling

A. W. BOHLING
Proration Engineer

awb
Attachments
Enclosures

cc: NMOCD - Hobbs, NM

CHEVRON U.S.A. INC.
Graham State (NCT-C) Com Lease
Well No. 11

Application For An Unorthodox
Gas Well Location
and
Simultaneous Dedication of Acreage
Eumont Yates 7-Rivers Queen (Prorated Gas)
1055' FSL and 660' FEL
Section 25, T-19-S, R-36-E
Lea County, New Mexico

OFFSET OPERATORS

Amerada Hess Corp.
1200 Milam Street
Houston, TX 77002
Attn: Regulatory Affairs

ARCO Oil & Gas Company
P.O. Box 1610
Midland, TX 79702
Attn: J. A. Nicholson

Conoco Inc.
P.O. Box 1959
Midland, TX 79702
Attn: J. W. Hoover

Texaco Producing Co.
P.O. Box 728
Hobbs, NM 88240
Attn: J. A. Head

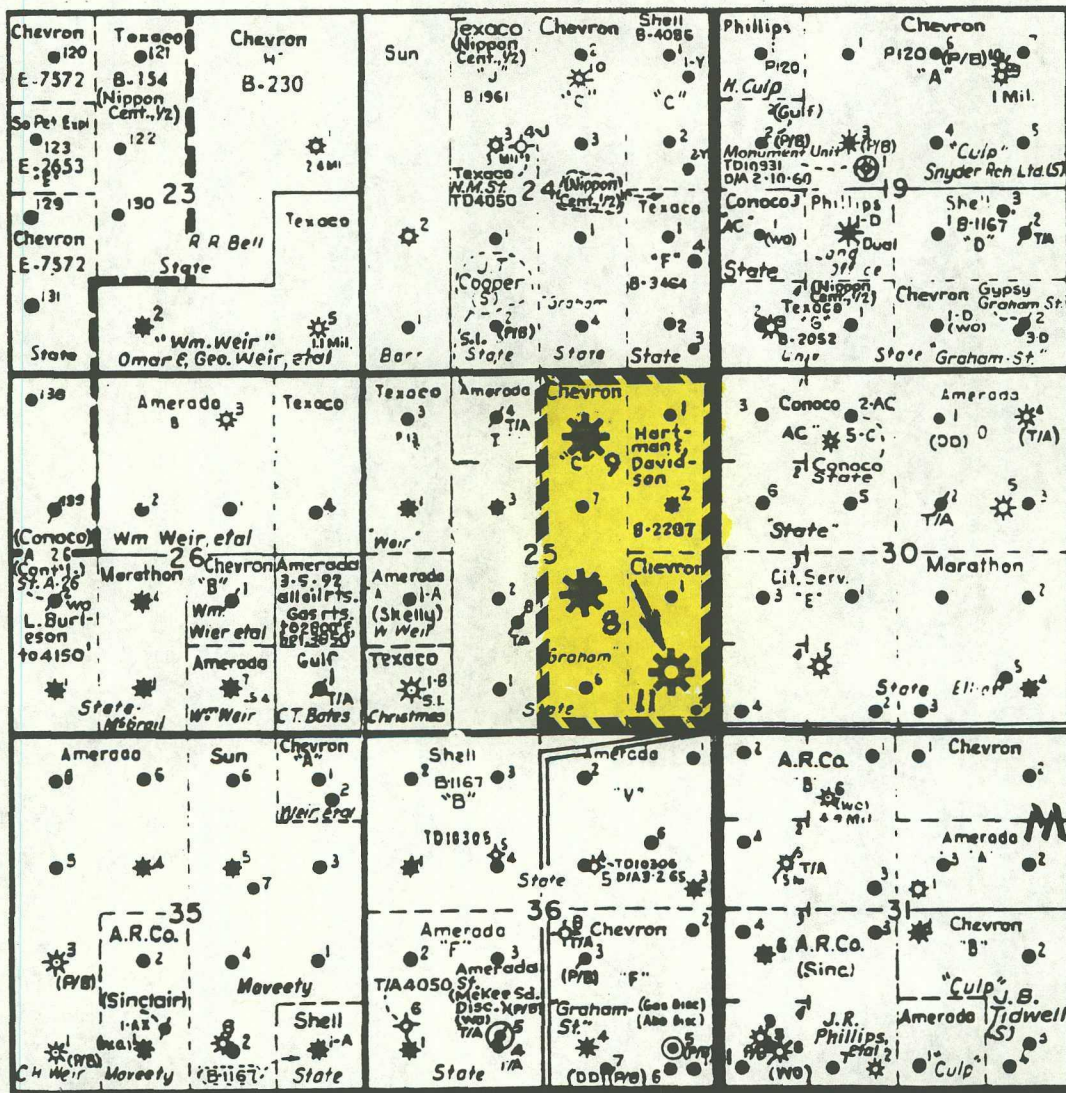
Doyle Hartman
500 N. Main
Midland, TX 79702
Attn: B. E. Jones

Oxy U.S.A. Inc.
P.O. Box 50250
Midland, TX 79710
Attn: R. E. Foppiano

Shell Western E & P Co.
P.O. Box 576
Houston, TX 77001
Attn: J. H. Smitherman

CHEVRON U.S.A., INC.
Graham State (NCT-C) Com Lease
Well No. 11

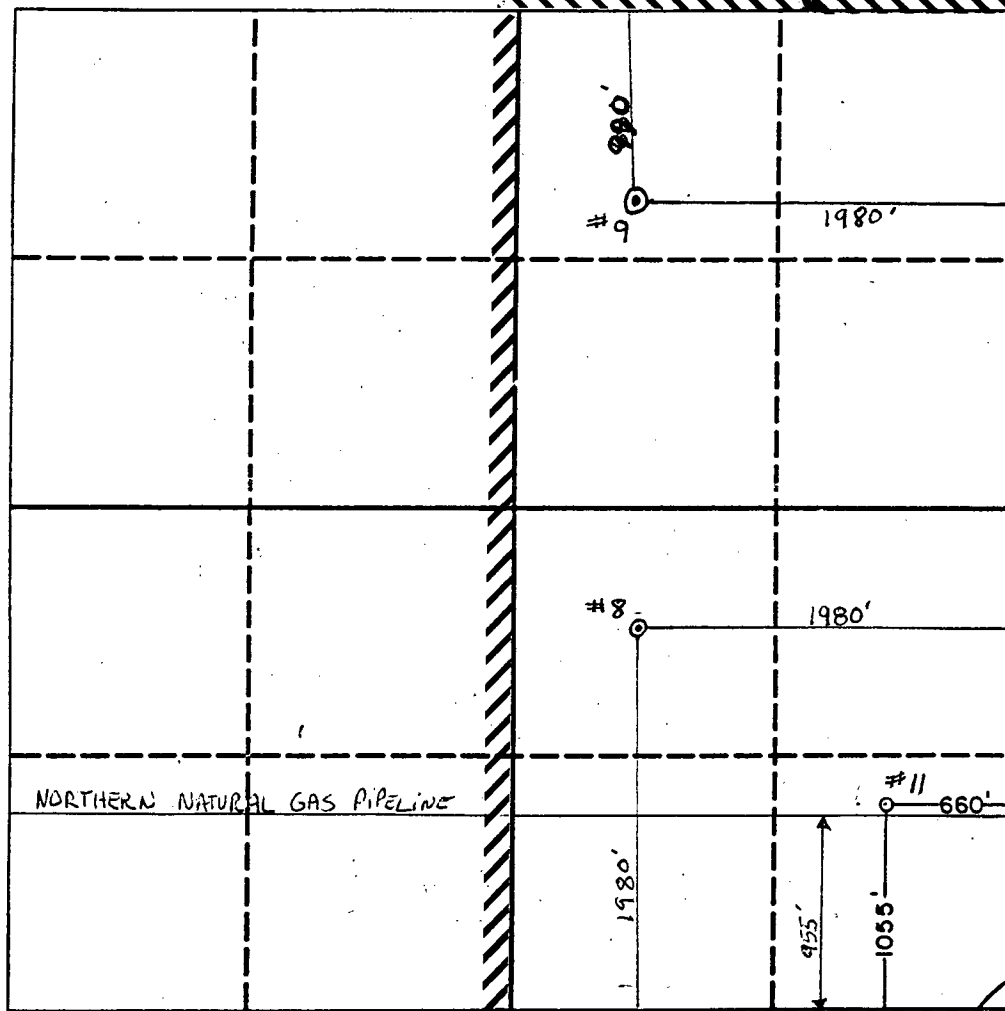
Application For An Unorthodox
Gas Well Location
and
Simultaneous Dedication of Acreage
Eumont Yates 7-Rivers Queen (Prorated Gas)
1055' FSL and 660' FEL
Section 25, T-19-S, R-36-E
Lea County, New Mexico



All Distances must be from the outer boundaries of the section

Operator CHEVRON U.S.A. INC.			Lease GRAHAM STATE "C" COM.		Well No. 11
Unit Letter P	Section 25	Township 19 SOUTH	Range 36 EAST NMPM	County LEA	
Actual Footage Location of Well: 1055 feet from the SOUTH line and 660 feet from the EAST line					
Ground level Elev. 3622.4	Producing Formation PENROSE/ QUEEN		Pool EUMONT Y-sr-Q GAS	Dedicated Acreage: 320 Acres	

1. Outline the acreage dedicated to the subject well by colored pencil or hatchure marks on the plat below.
2. If more than one lease is dedicated to the well, outline each and identify the ownership thereof (both as to working interest and royalty).
3. If more than one lease of different ownership is dedicated to the well, have the interest of all owners been consolidated by communitization, unitization, force-pooling, etc.?
- ☐ Yes ☐ No If answer is "yes" type of consolidation _____
- If answer is "no" list the owners and tract descriptions which have actually been consolidated. (Use reverse side of this form if necessary).
- No allowable well to be assigned to the well until all interests have been consolidated (by communitization, unitization, forced-pooling, or otherwise) or until a non-standard unit, eliminating such interest, has been approved by the Division.



Certificate No. JOHN W. WEST 6766
RONALD J. EIDSON 3239

Submit to Appropriate
District Office
State Lease - 6 copies
Fee Lease - 5 copies

State of New Mexico
Energy, Minerals and Natural Resources Department

Form C-101
Revised 1-1-89

DISTRICT I
P.O. Box 1980, Hobbs, NM 88240

DISTRICT II
P.O. Drawer DD, Artesia, NM 88210

DISTRICT III
1000 Rio Brazos Rd., Aztec, NM 87410

OIL CONSERVATION DIVISION
P.O. Box 2088
Santa Fe, New Mexico 87504-2088

API NO. (assigned by OCD on New Wells)

5. Indicate Type of Lease

STATE ☒

FEE ☐

6. State Oil & Gas Lease No.

APPLICATION FOR PERMIT TO DRILL, DEEPEN, OR PLUG BACK

1a. Type of Work:

DRILL ☒

RE-ENTER ☐

DEEPEN ☐

PLUG BACK ☐

b. Type of Well:

OIL
WELL ☐

GAS
WELL ☒

OTHER ☐

SINGLE
ZONE ☒

MULTIPLE
ZONE ☐

7. Lease Name or Unit Agreement Name

GRAHAM STATE "C" COM.

2. Name of Operator

CHEVRON U.S.A. INC.

8. Well No.

11

3. Address of Operator

P.O. BOX 1150 MIDLAND, TX 79702 ATTN: R. MATTHEWS

9. Pool name or Wildcat

EUMONT Y-SR-Q GAS

4. Well Location

Unit Letter P

: 660

Feet From The EAST

Line and 1055

Feet From The SOUTH

Line

Section 25

Township 19 S

Range 36 E

NMPM

LEA

County

10. Proposed Depth

4100

11. Formation

PENROSE/QUEEN

12. Rotary or C.T.

ROTARY

13. Elevations (Show whether DF, RT, GR, etc.)

3622.4

14. Kind & Status Plug. Bond

BLANKET

15. Drilling Contractor

UNKNOWN

16. Approx. Date Work will start

08-07-91

17.

PROPOSED CASING AND CEMENT PROGRAM

SIZE OF HOLE	SIZE OF CASING	WEIGHT PER FOOT	SETTING DEPTH	SACKS OF CEMENT	EST. TOP
12 1/4	8 5/8	23	1200	800 sks	
7 7/8	5 1/2	15.5	4100	900 sks	

MUD PROGRAM: 0-1350' fresh water mud 9.0 P.P.G.
1350'-4100' BRINE WATER, STARCH AIRMIST, 10 P.P.G.

B.O.P.E. EQUIPMENT

3000 P.S.I. W.P. SEE ATTACHMENT,
(CHEVRON CLASS III B.O.P.E. DRAWING.)

IN ABOVE SPACE DESCRIBE PROPOSED PROGRAM: IF PROPOSAL IS TO DEEPEN OR PLUG BACK, GIVE DATA ON PRESENT PRODUCTIVE ZONE AND PROPOSED NEW PRODUCTIVE ZONE. GIVE BLOWOUT PREVENTER PROGRAM, IF ANY.

I hereby certify that the information above is true and complete to the best of my knowledge and belief.

SIGNATURE

M. E. Akins

TITLE

DRILLING SUPT.

DATE

07-15-91

TYPE OR PRINT NAME

M.E. AKINS

TELEPHONE NO.

(This space for State Use)

APPROVED BY

TITLE

DATE

CONDITIONS OF APPROVAL, IF ANY:

Shannon

GOVERNOR JOHN F. SIMMS
CHAIRMAN

New Mexico

LAND COMMISSIONER E. S. WALKER
MEMBER

OIL CONSERVATION COMMISSION

STATE GEOLOGIST W. B. MACEY
SECRETARY - DIRECTOR



P. O. Box 871
SANTA FE, NEW MEXICO

December 16, 1955



Gulf Oil Corporation
P. O. Drawer 1290
Fort Worth 1, Texas

Attention: Mr. B. E. Thompson

Administrative Order NSP-213

Gentlemen:

Reference is made to your application for approval of a 320-acre non-standard gas proration unit in the Eumont Gas Pool consisting of the following acreage:

Township 19 South, Range 36 East, NMPM
E/2 of Section 25

It is understood that this unit is to be ascribed to your Graham-State "C" Well No. 8, located 1980 feet from the south and east lines and in the NW/4 SE/4 of Section 25, Township 19 South, Range 36 East, NMPM, Lea County, New Mexico.

By authority granted me under provisions of Rule 5 (b), Section 6 of the Special Rules and Regulations for the Eumont Gas Pool, as set forth in Order R-520, you are hereby authorized to operate the above described acreage as a non-standard gas proration unit, with allowable to be assigned thereto in accordance with pool rules, based upon the unit size of 320 acres.

Very truly yours,

W B Macey
W. B. Macey
Secretary-Director

WBM:jh

cc: Oil Conservation Commission, Hobbs
N. M. Oil & Gas Engr. Comm., Hobbs
Sun Oil Company, Odessa, Texas
N. M. State Land Office

STATE OF NEW MEXICO
ENERGY AND MINERALS DEPARTMENT
OIL CONSERVATION DIVISION

IN THE MATTER OF THE HEARING
CALLED BY THE OIL CONSERVATION
DIVISION FOR THE PURPOSE OF
CONSIDERING:

[Handwritten signatures and initials]
File CASE NO. 7495
Order No. R-6921
[Handwritten: 24th Dec 82]

APPLICATION OF GULF OIL CORPORATION
FOR AN UNORTHODOX WELL LOCATION AND
SIMULTANEOUS DEDICATION, LEA COUNTY,
NEW MEXICO.

ORDER OF THE DIVISION

BY THE DIVISION:

This cause came on for hearing at 9 a.m. on March 3, 1982,
at Santa Fe, New Mexico, before Examiner Daniel S. Nutter.

NOW, on this 15th day of March, 1982, the Division
Director, having considered the testimony, the record, and the
recommendations of the Examiner, and being fully advised in the
premises,

FINDS:

- (1) That due public notice having been given as required
by law, the Division has jurisdiction of this cause and the
subject matter thereof.
- (2) That the applicant, Gulf Oil Corporation, seeks
approval of an unorthodox gas well location for its Graham State
Well No. 9 located 990 feet from the North line and 1980 feet
from the East line of Section 25, Township 19 South, Range 36
East, NMPM, Eumont Gas Pool, Lea County, New Mexico.
- (3) That the applicant further seeks to simultaneously
dedicate a previously approved 320-acre non-standard proration
unit comprising the E/2 of said Section 25 to the
above-described well and to its Graham State Well No. 8 located
in Unit J of said Section 25.
- (4) That a well at said unorthodox location will better
enable applicant to produce the gas underlying the proration
unit.
- (5) That no offset operator objected to the proposed
unorthodox location and simultaneous dedication.

(6) That approval of the subject application will afford the applicant the opportunity to produce its just and equitable share of the gas in the subject pool, will prevent the economic loss caused by the drilling of unnecessary wells, avoid the augmentation of risk arising from the drilling of an excessive number of wells, and will otherwise prevent waste and protect correlative rights.

IT IS THEREFORE ORDERED:

(1) That the Gulf Oil Corporation Graham State Well No. 9 is hereby approved at an unorthodox location 990 feet from the North line and 1980 feet from the East line of Section 25, Township 19 South, Range 36 East, NMPM, Eumont Gas Pool, Lea County, New Mexico.

(2) That the E/2 of said Section 25 shall be simultaneously dedicated to the above-described well and to applicant's Graham State Well No. 8 located in Unit J of said Section 25, and the allowable assigned to said proration unit may be produced from either well on the unit in any proportion.


(3) That jurisdiction of this cause is retained for the entry of such further orders as the Division may deem necessary.

DONE at Santa Fe, New Mexico, on the day and year hereinabove designated.

STATE OF NEW MEXICO
OIL CONSERVATION DIVISION


JOE D. RAMEY,
Director

S E A L





Chevron U.S.A. Inc.
P.O. Box 1150, Midland, TX 79702

Permian Basin Production Business Unit

August 5, 1991

Waiver Request
Unorthodox Gas Well Location
and Simultaneous Dedication
Eumont Yates 7-Rivers Queen
(Prorated Gas) Pool
1055' FSL and 660' FEL
Section 25, T-19-S, R-36-E
Lea County, New Mexico

Amerada Hess Corp.
1200 Milam Street
Houston, Texas 77002

Attn: Regulatory Affairs

Gentlemen:

Attached is a copy of Chevron's administrative application for NMOCD approval of an Unorthodox Gas Well Location and Simultaneous Dedication in the Eumont Yates 7-Rivers Queen (Pro Gas) Pool.

Chevron is planning to drill and complete it's **Graham State (NCT-C) Com Well No. 11** in the Eumont Yates 7-Rivers Queen (Pro Gas) Pool. It is our desire to also simultaneously dedicate the existing 320-acre Eumont Gas Proration Unit assigned to our Graham State (NCT-C) Com Well Nos. 8 and 9 (Admin Order NSP-213 and Order R-6921) to all three wells.

To avoid a 12" gas pipeline, the proposed location for the Graham State (NCT-C) Com Well No. 11 becomes unorthodox. The location of Well No. 11 is 1055 feet FSL and 660 feet FEL, Unit Letter P, Section 25, Township 19 South, Range 36 East, Lea County, New Mexico.

As an offset operator, if you do not have an objection to the attached application, please sign the enclosed waivers and mail the original and two copies to the NMOCD in Santa Fe, NM and one copy to the NMOCD in Hobbs, NM. We also request that one copy be returned to Chevron U. S. A. Inc. in Midland, TX. We have enclosed addressed, stamped envelopes for your convenience.

If you have any questions, please contact me at (915) 687-7246. Your prompt consideration will be appreciated.

Yours very truly,

Alan W. Bohling

A. W. BOHLING
Proration Engineer



Chevron U.S.A. Inc.
P.O. Box 1150, Midland, TX 79702

Permian Basin Production Business Unit

August 5, 1991

Waiver Request
Unorthodox Gas Well Location
and Simultaneous Dedication
Eumont Yates 7-Rivers Queen
(Prorated Gas) Pool
1055' FSL and 660' FEL
Section 25, T-19-S, R-36-E
Lea County, New Mexico

ARCO Oil and Gas Co.
P. O. Box 1610
Midland, Texas 79702

Attn: J. A. Nicholson

Gentlemen:

Attached is a copy of Chevron's administrative application for NMOCD approval of an Unorthodox Gas Well Location and Simultaneous Dedication in the Eumont Yates 7-Rivers Queen (Pro Gas) Pool.

Chevron is planning to drill and complete it's **Graham State (NCT-C) Com Well No. 11** in the Eumont Yates 7-Rivers Queen (Pro Gas) Pool. It is our desire to also simultaneously dedicate the existing 320-acre Eumont Gas Proration Unit assigned to our Graham State (NCT-C) Com Well Nos. 8 and 9 (Admin Order NSP-213 and Order R-6921) to all three wells.

To avoid a 12" gas pipeline, the proposed location for the Graham State (NCT-C) Com Well No. 11 becomes unorthodox. The location of Well No. 11 is 1055 feet FSL and 660 feet FEL, Unit Letter P, Section 25, Township 19 South, Range 36 East, Lea County, New Mexico.

As an offset operator, if you do not have an objection to the attached application, please sign the enclosed waivers and mail the original and two copies to the NMOCD in Santa Fe, NM and one copy to the NMOCD in Hobbs, NM. We also request that one copy be returned to Chevron U. S. A. Inc. in Midland, TX. We have enclosed addressed, stamped envelopes for your convenience.

If you have any questions, please contact me at (915) 687-7246. Your prompt consideration will be appreciated.

Yours very truly,

Alan W. Bohling

A. W. BOHLING
Proration Engineer



Chevron U.S.A. Inc.
P.O. Box 1150, Midland, TX 79702

Permian Basin Production Business Unit

August 5, 1991

Waiver Request
Unorthodox Gas Well Location
and Simultaneous Dedication
Eumont Yates 7-Rivers Queen
(Prorated Gas) Pool
1055' FSL and 660' FEL
Section 25, T-19-S, R-36-E
Lea County, New Mexico

Conoco Inc.
P. O. Box 1959
Midland, Texas 79702

Attn: J. W. Hoover

Gentlemen:

Attached is a copy of Chevron's administrative application for NMOCD approval of an Unorthodox Gas Well Location and Simultaneous Dedication in the Eumont Yates 7-Rivers Queen (Pro Gas) Pool.

Chevron is planning to drill and complete it's **Graham State (NCT-C) Com Well No. 11** in the Eumont Yates 7-Rivers Queen (Pro Gas) Pool. It is our desire to also simultaneously dedicate the existing 320-acre Eumont Gas Proration Unit assigned to our Graham State (NCT-C) Com Well Nos. 8 and 9 (Admin Order NSP-213 and Order R-6921) to all three wells.

To avoid a 12" gas pipeline, the proposed location for the Graham State (NCT-C) Com Well No. 11 becomes unorthodox. The location of Well No. 11 is 1055 feet FSL and 660 feet FEL, Unit Letter P, Section 25, Township 19 South, Range 36 East, Lea County, New Mexico.

As an offset operator, if you do not have an objection to the attached application, please sign the enclosed waivers and mail the original and two copies to the NMOCD in Santa Fe, NM and one copy to the NMOCD in Hobbs, NM. We also request that one copy be returned to Chevron U. S. A. Inc. in Midland, TX. We have enclosed addressed, stamped envelopes for your convenience.

If you have any questions, please contact me at (915) 687-7246. Your prompt consideration will be appreciated.

Yours very truly,

Alan W. Bohling
A. W. BOHLING
Proration Engineer



Chevron U.S.A. Inc.
P.O. Box 1150, Midland, TX 79702

Permian Basin Production Business Unit

August 5, 1991

Waiver Request
Unorthodox Gas Well Location
and Simultaneous Dedication
Eumont Yates 7-Rivers Queen
(Prorated Gas) Pool
1055' FSL and 660' FEL
Section 25, T-19-S, R-36-E
Lea County, New Mexico

Doyle Hartman
500 N. Main
Midland, Texas 79702

Attn: B. E. Jones

Gentlemen:

Attached is a copy of Chevron's administrative application for NMOCD approval of an Unorthodox Gas Well Location and Simultaneous Dedication in the Eumont Yates 7-Rivers Queen (Pro Gas) Pool.

Chevron is planning to drill and complete it's **Graham State (NCT-C) Com Well No. 11** in the Eumont Yates 7-Rivers Queen (Pro Gas) Pool. It is our desire to also simultaneously dedicate the existing 320-acre Eumont Gas Proration Unit assigned to our Graham State (NCT-C) Com Well Nos. 8 and 9 (Admin Order NSP-213 and Order R-6921) to all three wells.

To avoid a 12" gas pipeline, the proposed location for the Graham State (NCT-C) Com Well No. 11 becomes unorthodox. The location of Well No. 11 is 1055 feet FSL and 660 feet FEL, Unit Letter P, Section 25, Township 19 South, Range 36 East, Lea County, New Mexico.

As an offset operator, if you do not have an objection to the attached application, please sign the enclosed waivers and mail the original and two copies to the NMOCD in Santa Fe, NM and one copy to the NMOCD in Hobbs, NM. We also request that one copy be returned to Chevron U. S. A. Inc. in Midland, TX. We have enclosed addressed, stamped envelopes for your convenience.

If you have any questions, please contact me at (915) 687-7246. Your prompt consideration will be appreciated.

Yours very truly,

Alan W. Bohling
A. W. BOHLING
Proration Engineer



Chevron U.S.A. Inc.
P.O. Box 1150, Midland, TX 79702

Permian Basin Production Business Unit

August 5, 1991

Waiver Request
Unorthodox Gas Well Location
and Simultaneous Dedication
Eumont Yates 7-Rivers Queen
(Prorated Gas) Pool
1055' FSL and 660' FEL
Section 25, T-19-S, R-36-E
Lea County, New Mexico

Oxy U.S.A. Inc.
P. O. Box 50250
Midland, Texas 7971

Attn: R. E. Foppiano

Gentlemen:

Attached is a copy of Chevron's administrative application for NMOCD approval of an Unorthodox Gas Well Location and Simultaneous Dedication in the Eumont Yates 7-Rivers Queen (Pro Gas) Pool.

Chevron is planning to drill and complete it's **Graham State (NCT-C) Com Well No. 11** in the Eumont Yates 7-Rivers Queen (Pro Gas) Pool. It is our desire to also simultaneously dedicate the existing 320-acre Eumont Gas Proration Unit assigned to our Graham State (NCT-C) Com Well Nos. 8 and 9 (Admin Order NSP-213 and Order R-6921) to all three wells.

To avoid a 12" gas pipeline, the proposed location for the Graham State (NCT-C) Com Well No. 11 becomes unorthodox. The location of Well No. 11 is 1055 feet FSL and 660 feet FEL, Unit Letter P, Section 25, Township 19 South, Range 36 East, Lea County, New Mexico.

As an offset operator, if you do not have an objection to the attached application, please sign the enclosed waivers and mail the original and two copies to the NMOCD in Santa Fe, NM and one copy to the NMOCD in Hobbs, NM. We also request that one copy be returned to Chevron U. S. A. Inc. in Midland, TX. We have enclosed addressed, stamped envelopes for your convenience.

If you have any questions, please contact me at (915) 687-7246. Your prompt consideration will be appreciated.

Yours very truly,

Alan W. Bohling
A. W. BOHLING
Proration Engineer



Chevron U.S.A. Inc.
P.O. Box 1150, Midland, TX 79702

Permian Basin Production Business Unit

August 5, 1991

Waiver Request
Unorthodox Gas Well Location
and Simultaneous Dedication
Eumont Yates 7-Rivers Queen
(Prorated Gas) Pool
1055' FSL and 660' FEL
Section 25, T-19-S, R-36-E
Lea County, New Mexico

Shell Western E & P Co.
P. O. Box 576
Houston, Texas 77001

Attn: J. H. Smitherman

Gentlemen:

Attached is a copy of Chevron's administrative application for NMOCD approval of an Unorthodox Gas Well Location and Simultaneous Dedication in the Eumont Yates 7-Rivers Queen (Pro Gas) Pool.

Chevron is planning to drill and complete it's **Graham State (NCT-C) Com Well No. 11** in the Eumont Yates 7-Rivers Queen (Pro Gas) Pool. It is our desire to also simultaneously dedicate the existing 320-acre Eumont Gas Proration Unit assigned to our Graham State (NCT-C) Com Well Nos. 8 and 9 (Admin Order NSP-213 and Order R-6921) to all three wells.

To avoid a 12" gas pipeline, the proposed location for the Graham State (NCT-C) Com Well No. 11 becomes unorthodox. The location of Well No. 11 is 1055 feet FSL and 660 feet FEL, Unit Letter P, Section 25, Township 19 South, Range 36 East, Lea County, New Mexico.

As an offset operator, if you do not have an objection to the attached application, please sign the enclosed waivers and mail the original and two copies to the NMOCD in Santa Fe, NM and one copy to the NMOCD in Hobbs, NM. We also request that one copy be returned to Chevron U. S. A. Inc. in Midland, TX. We have enclosed addressed, stamped envelopes for your convenience.

If you have any questions, please contact me at (915) 687-7246. Your prompt consideration will be appreciated.

Yours very truly,

Alan W. Bohling

A. W. BOHLING
Proration Engineer



Chevron U.S.A. Inc.
P.O. Box 1150, Midland, TX 79702

Permian Basin Production Business Unit

August 5, 1991

Waiver Request
Unorthodox Gas Well Location
and Simultaneous Dedication
Eumont Yates 7-Rivers Queen
(Prorated Gas) Pool
1055' FSL and 660' FEL
Section 25, T-19-S, R-36-E
Lea County, New Mexico

Texaco Producing Co.
P. O. Box 728
Hobbs, New Mexico 88240

Attn: J. A. Head

Gentlemen:

Attached is a copy of Chevron's administrative application for NMOCD approval of an Unorthodox Gas Well Location and Simultaneous Dedication in the Eumont Yates 7-Rivers Queen (Pro Gas) Pool.

Chevron is planning to drill and complete it's **Graham State (NCT-C) Com Well No. 11** in the Eumont Yates 7-Rivers Queen (Pro Gas) Pool. It is our desire to also simultaneously dedicate the existing 320-acre Eumont Gas Proration Unit assigned to our Graham State (NCT-C) Com Well Nos. 8 and 9 (Admin Order NSP-213 and Order R-6921) to all three wells.

To avoid a 12" gas pipeline, the proposed location for the Graham State (NCT-C) Com Well No. 11 becomes unorthodox. The location of Well No. 11 is 1055 feet FSL and 660 feet FEL, Unit Letter P, Section 25, Township 19 South, Range 36 East, Lea County, New Mexico.

As an offset operator, if you do not have an objection to the attached application, please sign the enclosed waivers and mail the original and two copies to the NMOCD in Santa Fe, NM and one copy to the NMOCD in Hobbs, NM. We also request that one copy be returned to Chevron U. S. A. Inc. in Midland, TX. We have enclosed addressed, stamped envelopes for your convenience.

If you have any questions, please contact me at (915) 687-7246. Your prompt consideration will be appreciated.

Yours very truly,

Allen W. Bohling

A. W. BOHLING
Proration Engineer

CHEVRON U.S.A., INC.
Graham State (NCT-C) Com Lease
Well No. 11

Application For An Unorthodox
Gas Well Location
and
Simultaneous Dedication of Acreage
Eumont Yates 7-Rivers Queen (Prorated Gas)
1055' FSL and 660' FEL
Section 25, T-19-S, R-36-E
Lea County, New Mexico

WAIVER TO OBJECTION

We, the undersigned, as an offset operator, waive any objection to Chevron U.S.A. Inc.'s application for NMOCD approval of an Unorthodox Gas Well Location in the Eumont Yates 7-Rivers Queen (Prorated Gas) Pool. This location is to be 1055 feet FSL and 660 feet FEL, Section 25, Township 19 South, Range 36 East, NMPM, Lea County, New Mexico. We further understand that this well will be simultaneously dedicated to an existing 320-acre gas proration unit along with Chevron's Graham State (NCT-C) Com Well Nos. 8 & 9. This proration unit comprises the E/2 of Section 25, T-19-S, R-36-E, Lea County, New Mexico.

Company: _____

Representative: _____

Signature: _____

Title: _____

Date: _____



STATE OF NEW MEXICO
ENERGY, MINERALS AND NATURAL RESOURCES DEPARTMENT

OIL CONSERVATION DIVISION
HOBBS DISTRICT OFFICE

OIL CONSERVATION DIVISION
RECEIVED

'91 AUG 12 AM 10 06

8-8-91

BRUCE KING
GOVERNOR

POST OFFICE BOX 1980
HOBBS, NEW MEXICO 88241-1980
(505) 393-6161

OIL CONSERVATION DIVISION
P. O. BOX 2088
SANTA FE, NEW MEXICO 87501

RE: Proposed:

MC	_____
DHC	_____
NSL	<u>X</u> _____
NSP	_____
SWD	_____
WFX	_____
PMX	_____

Gentlemen:

I have examined the application for the:

Chevron USA Inc. Graham State NCT-C Com #11-P 25-19-36
Operator Lease & Well No. Unit S-T-R

and my recommendations are as follows:

OK

Yours very truly,

Jerry Sexton
Supervisor, District 1

/ed

OIL CONSERVATION DIVISION
RECEIVED

'91 AUG 12 AM 9 15

CHEVRON U.S.A., INC.
Graham State (NCT-C) Com Lease
Well No. 11

Application For An Unorthodox
Gas Well Location
and
Simultaneous Dedication of Acreage
Eumont Yates 7-Rivers Queen (Prorated Gas)
1055' FSL and 660' FEL
Section 25, T-19-S, R-36-E
Lea County, New Mexico

WAIVER TO OBJECTION

We, the undersigned, as an offset operator, waive any objection to Chevron U.S.A. Inc.'s application for NMOCD approval of an Unorthodox Gas Well Location in the Eumont Yates 7-Rivers Queen (Prorated Gas) Pool. This location is to be 1055 feet FSL and 660 feet FEL, Section 25, Township 19 South, Range 36 East, NMPM, Lea County, New Mexico. We further understand that this well will be simultaneously dedicated to an existing 320-acre gas proration unit along with Chevron's Graham State (NCT-C) Com Well Nos. 8 & 9. This proration unit comprises the E/2 of Section 25, T-19-S, R-36-E, Lea County, New Mexico.

Company: Conoco Inc.

Representative: _____

Signature: 

Title: Safety, Health, Environ.,
Regulatory & Train. Manager

Date: 8-8-91

OIL CONSERVATION DIVISION
RECEIVED

'91 AUG 14 AM 8 49

CHEVRON U.S.A., INC.
Graham State (NCT-C) Com Lease
Well No. 11

Application For An Unorthodox
Gas Well Location
and
Simultaneous Dedication of Acreage
Eumont Yates 7-Rivers Queen (Prorated Gas)
1055' FSL and 660' FEL
Section 25, T-19-S, R-36-E
Lea County, New Mexico

WAIVER TO OBJECTION

We, the undersigned, as an offset operator, waive any objection to Chevron U.S.A. Inc.'s application for NMOCD approval of an Unorthodox Gas Well Location in the Eumont Yates 7-Rivers Queen (Prorated Gas) Pool. This location is to be 1055 feet FSL and 660 feet FEL, Section 25, Township 19 South, Range 36 East, NMPM, Lea County, New Mexico. We further understand that this well will be simultaneously dedicated to an existing 320-acre gas proration unit along with Chevron's Graham State (NCT-C) Com Well Nos. 8 & 9. This proration unit comprises the E/2 of Section 25, T-19-S, R-36-E, Lea County, New Mexico.

Company: Texaco E & P Inc.

Representative: Robert E. Hart

Signature: Robert E. Hart

Title: Production Engineer

Date: 8-13-91

OIL CONSERVATION DIVISION
RECEIVED

'91 AUG 16 AM 8 48

CHEVRON U.S.A., INC.
Graham State (NCT-C) Com Lease
Well No. 11

Application For An Unorthodox
Gas Well Location
and
Simultaneous Dedication of Acreage
Eumont Yates 7-Rivers Queen (Prorated Gas)
1055' FSL and 660' FEL
Section 25, T-19-S, R-36-E
Lea County, New Mexico

WAIVER TO OBJECTION

We, the undersigned, as an offset operator, waive any objection to Chevron U.S.A. Inc.'s application for NMOCD approval of an Unorthodox Gas Well Location in the Eumont Yates 7-Rivers Queen (Prorated Gas) Pool. This location is to be 1055 feet FSL and 660 feet FEL, Section 25, Township 19 South, Range 36 East, NMPM, Lea County, New Mexico. We further understand that this well will be simultaneously dedicated to an existing 320-acre gas proration unit along with Chevron's Graham State (NCT-C) Com Well Nos. 8 & 9. This proration unit comprises the E/2 of Section 25, T-19-S, R-36-E, Lea County, New Mexico.

Company: SHELL WESTERN E&P INC.

Representative: J. H. SMITHERMAN

Signature: 

Title: REGULATORY SUPV.

Date: 8-13-91

L CONSERVATION DIVISION
RECEIVED

31 AUG 16 AM 8 48

CHEVRON U.S.A., INC.
Graham State (NCT-C) Com Lease
Well No. 11

Application For An Unorthodox
Gas Well Location
and
Simultaneous Dedication of Acreage
Eumont Yates 7-Rivers Queen (Prorated Gas)
1055' FSL and 660' FEL
Section 25, T-19-S, R-36-E
Lea County, New Mexico

WAIVER TO OBJECTION

We, the undersigned, as an offset operator, waive any objection to Chevron U.S.A. Inc.'s application for NMOCD approval of an Unorthodox Gas Well Location in the Eumont Yates 7-Rivers Queen (Prorated Gas) Pool. This location is to be 1055 feet FSL and 660 feet FEL, Section 25, Township 19 South, Range 36 East, NMPM, Lea County, New Mexico. We further understand that this well will be simultaneously dedicated to an existing 320-acre gas proration unit along with Chevron's Graham State (NCT-C) Com Well Nos. 8 & 9. This proration unit comprises the E/2 of Section 25, T-19-S, R-36-E, Lea County, New Mexico.

Company: AMERADA HESS CORP
Representative: GRANT B. MILLER
Signature: Grant B. Miller
Title: OPERATIONS MGR.
Date: 8/14/91

OIL CONSERVATION DIVISION
RECEIVED

'91 AUG 19 AM 9 20

CHEVRON U.S.A., INC.
Graham State (NCT-C) Com Lease
Well No. 11

Application For An Unorthodox
Gas Well Location
and
Simultaneous Dedication of Acreage
Eumont Yates 7-Rivers Queen (Prorated Gas)
1055' FSL and 660' FEL
Section 25, T-19-S, R-36-E
Lea County, New Mexico

WAIVER TO OBJECTION

We, the undersigned, as an offset operator, waive any objection to Chevron U.S.A. Inc.'s application for NMOCD approval of an Unorthodox Gas Well Location in the Eumont Yates 7-Rivers Queen (Prorated Gas) Pool. This location is to be 1055 feet FSL and 660 feet FEL, Section 25, Township 19 South, Range 36 East, NMPM, Lea County, New Mexico. We further understand that this well will be simultaneously dedicated to an existing 320-acre gas proration unit along with Chevron's Graham State (NCT-C) Com Well Nos. 8 & 9. This proration unit comprises the E/2 of Section 25, T-19-S, R-36-E, Lea County, New Mexico.

Company: ARCO
Representative: R. S. Prentice
Signature: R. S. Prentice for J. T. Howden
Title: Sen. C/A Engr.
Date: 8-13-91