

KM PRODUCTION COMPANY
P. O. Box 2406
Farmington, NM 87499-2406
(505) 325-6900

September 30, 1992

Mr. William J. LeMay
N.M. Oil Conservation Division
PO Box 2088
Santa Fe, N.M. 87504

Return Receipt Requested
cc: Amoco Production Company P 565 392 220
Meridian Oil, Inc. P 565 392 221
Arco Oil & Gas Company P 565 392 222
Marathon Oil Company P 565 392 223
Conoco, Inc. P 565 392 224

RE: Request for Administrative Approval
of an Unorthodox Basin Fruitland Coal Location
R & G Drilling Company
Krause #19
950' FNL & 1025' FWL
Section 28, T28N, R11W
San Juan County, New Mexico


Gentlemen:

KM Production Company is the agent for R & G Drilling Company. R & G requests administrative approval of an unorthodox Basin Fruitland Coal formation gas well. They plan to recompleting their Krause #19 well (NW 1/4, Section 28, T28N, R11W) in the Fruitland Coal formation. This well is currently shut-in, but has produced 67,781 MCF from the Pictured Cliffs formation. This re-entry candidate is an unorthodox Fruitland Coal location in that it is located in the NW 1/4 of the section rather than the SW 1/4 or NE 1/4. The well in the SW 1/4 of Section 28 will be recompleting in the Fruitland Coal in the near future by R & G. There is no well owned by R & G in the NE 1/4 of Section 28.

You will find enclosed with this request a map showing the ownership of the leases around this well. This map also shows the wells offsetting this proposed re-entry. Also enclosed you will find an acreage dedication plat for this well and copies of this letter which were sent to offset leaseholders. As per NMOCDC Regulations, by copy of this letter to offset leaseholders, R & G Drilling Co. is asking offset leaseholders that they waive any objection to this Basin Fruitland Coal unorthodox location.

I believe this request provides all the information required by NMOCDC Regulations for an unorthodox location. If any other information is needed, please call. Your prompt response to this request is appreciated.

Yours Truly,


Kevin H. McCord, P.E.
Petroleum Engineer

enc.

The undersigned has no objection to the above location.

Conoco, Inc.

By: 

Date: 10/8/92

If you concur and have no objection, please sign and return one copy of this letter to the NMOCDC in Santa Fe, one copy to our office, and retain one for your files.

Submit to Appropriate
District Office
State Lease - 4 copies
Fee Lease - 3 copies

State of New Mexico
Energy, Minerals and Natural Resources Department

Form C-102
Revised 1-1-89

OIL CONSERVATION DIVISION

P.O. Box 2088

Santa Fe, New Mexico 87504-2088

DISTRICT I

P.O. Box 1980, Hobbs, NM 88240

DISTRICT II

P.O. Drawer DD, Artesia, NM 88210

DISTRICT III

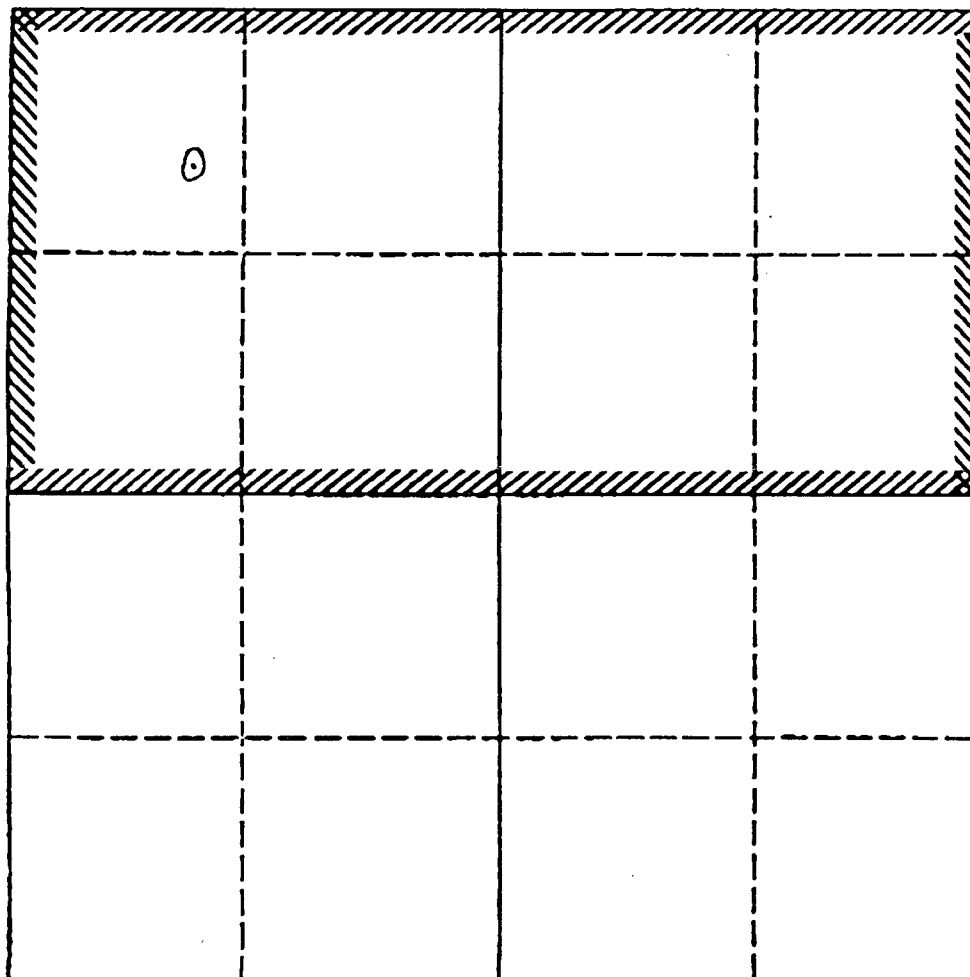
1000 Rio Bratos Rd., Aztec, NM 87410

WELL LOCATION AND ACREAGE DEDICATION PLAT

All Distances must be from the outer boundaries of the section

Operator R & G Drilling Company C/O KM Production Co.			Lease Krause		Well No 19
Unit Letter D	Section 28N	Township 28N	Range 11W	County NMPM	San Juan
Actual Footage Location of Well: 950 feet from the North line and 1025 feet from the West line					
Ground level Elev. 6064.	Producing Formation Fruitland Coal	Pool Basin Fruitland Coal		Dedicated Acreage: 320 Acres	

- Outline the acreage dedicated to the subject well by colored pencil or hatchure marks on the plat below.
- If more than one lease is dedicated to the well, outline each and identify the ownership thereof (both as to working interest and royalty).
- If more than one lease of different ownership is dedicated to the well, have the interest of all owners been consolidated by communitization, unitization, force-pooling, etc.?
☐ Yes ☐ No If answer is "yes" type of consolidation _____
If answer is "no" list the owners and tract descriptions which have actually been consolidated. (Use reverse side of this form if necessary.)
No allowable will be assigned to the well until all interests have been consolidated (by communitization, unitization, forced-pooling, or otherwise) or until a pool-standard unit, eliminating such interest, has been approved by the Division.



OPERATOR CERTIFICATION

I hereby certify that the information contained herein is true and complete to the best of my knowledge and belief.

Signature
Kevin H. McCord
Printed Name
Kevin H. McCord
Position
Petroleum Engineer
Company
KM Production Company
Date
9-28-92

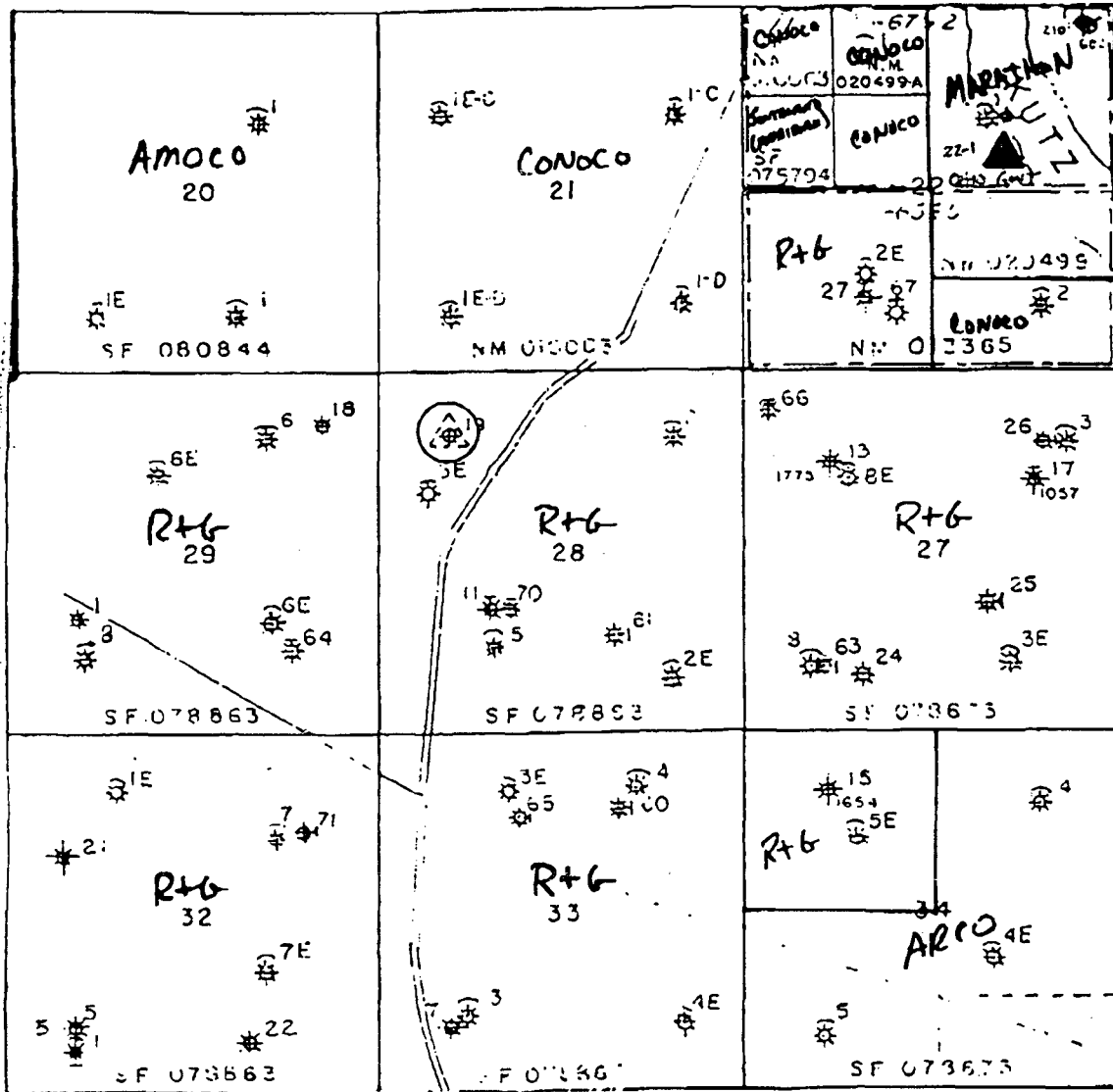
SURVEYOR CERTIFICATION

I hereby certify that the well location shown on this plat was plotted from field notes of actual surveys made by me or under my supervision, and that the same is true and correct to the best of my knowledge and belief.

Date Surveyed
Signature & Seal of Professional Surveyor
Original plat on file
Certificate No.

0 330 660 990 1320 1650 1980 2310 2640 2970 3300 3630 3960 4290 4620 4950 5280 5610 5940 6270 6600

T28N R11W



OIL CONSERVATION DIVISION
RECEIVED



Tom J. Scarbrough
Landman
Midland Division
Exploration Production

1992 OCT 13 PM 9 50

Conoco Inc.
10 Desta Drive, Suite 100W
Midland, Texas 79705-4500
(915) 686-5411

October 9, 1992

KM Production Company
P.O. Box 2406
Farmington, New Mexico 87499-2406

**Re: Unorthodox Basin Fruitland Coal Location
R&G Drilling Company - Krause #19
950' FNL and 1025' FWL
Section 28, T28-N-R11W
San Juan County, New Mexico**

Gentlemen:

Enclosed please find Conoco's waiver of objection to R&G Drilling Company's application for an unorthodox location for the referenced well.

Please call me at (915) 686-5411 should you have any questions.

Very truly yours,

A handwritten signature in cursive script that reads "Tom Scarbrough".

Tom Scarbrough


Enclosure

cc: Mr. William J. LeMay
N.M. Oil Conservation Division
P.O. Box 2088
Santa Fe, New Mexico 87504



OIL CONSERVATION DIVISION
RECEIVED

KM PRODUCTION COMPANY
P. O. Box 2406
Farmington, NM 87499-2406
(505) 325-6900



September 30, 1992

Mr. William J. LeMay
N.M. Oil Conservation Division
PO Box 2088
Santa Fe, N.M. 87504

Return Receipt Requested
cc: Amoco Production Company P 565 392 220
Meridian Oil, Inc. P 565 392 221
Arco Oil & Gas Company P 565 392 222
Marathon Oil Company P 565 392 223
Conoco, Inc. P 565 392 224

RE: Request for Administrative Approval
of an Unorthodox Basin Fruitland Coal Location
R & G Drilling Company
Krause #19
950' FNL & 1025' FWL
Section 28, T28N, R11W
San Juan County, New Mexico

Gentlemen:

KM Production Company is the agent for R & G Drilling Company. R & G requests administrative approval of an unorthodox Basin Fruitland Coal formation gas well. They plan to recompleate their Krause #19 well (NW 1/4, Section 28, T28N, R11W) in the Fruitland Coal formation. This well is currently shut-in, but has produced 67,781 MCF from the Pictured Cliffs formation. This re-entry candidate is an unorthodox Fruitland Coal location in that it is located in the NW 1/4 of the section rather than the SW 1/4 or NE 1/4. The well in the SW 1/4 of Section 28 will be recompleted in the Fruitland Coal in the near future by R & G. There is no well owned by R & G in the NE 1/4 of Section 28.

You will find enclosed with this request a map showing the ownership of the leases around this well. This map also shows the wells offsetting this proposed re-entry. Also enclosed you will find an acreage dedication plat for this well and copies of this letter which were sent to offset leaseholders. As per NMOCD Regulations, by copy of this letter to offset leaseholders, R & G Drilling Co. is asking offset leaseholders that they waive any objection to this Basin Fruitland Coal unorthodox location.

I believe this request provides all the information required by NMOCD Regulations for an unorthodox location. If any other information is needed, please call. Your prompt response to this request is appreciated.

Yours Truly,

Kevin H. McCord, P.E.
Petroleum Engineer

enc.


The undersigned has no objection to the above location.

Meridian Oil, Inc.

By:

Date: Oct 23, 1992

If you concur and have no objection, please sign and return one copy of this letter to the NMOCD in Santa Fe, one copy to our office, and retain one for your files.



OIL CONSERVATION DIVISION
RECEIVED

'92 OCT 26 AM 9 10

KM PRODUCTION COMPANY
P. O. Box 2406
Farmington, NM 87499-2406
(505) 325-6900

September 30, 1992

Mr. William J. LeMay
N.M. Oil Conservation Division
PO Box 2088
Santa Fe, N.M. 87504

Return Receipt Requested
cc: Amoco Production Company
Meridian Oil, Inc.
Arco Oil & Gas Company
Marathon Oil Company
Conoco, Inc.

P 565 392 220
P 565 392 221
P 565 392 222
P 565 392 223
P 565 392 224

RE: Request for Administrative Approval
of an Unorthodox Basin Fruitland Coal Location
R & G Drilling Company
Krause #19
950' FNL & 1025' FWL
Section 28, T28N, R11W
San Juan County, New Mexico


Gentlemen:

KM Production Company is the agent for R & G Drilling Company. R & G requests administrative approval of an unorthodox Basin Fruitland Coal formation gas well. They plan to recomplete their Krause #19 well (NW 1/4, Section 28, T28N, R11W) in the Fruitland Coal formation. This well is currently shut-in, but has produced 67,781 MCF from the Pictured Cliffs formation. This re-entry candidate is an unorthodox Fruitland Coal location in that it is located in the NW 1/4 of the section rather than the SW 1/4 or NE 1/4. The well in the SW 1/4 of Section 28 will be recompleted in the Fruitland Coal in the near future by R & G. There is no well owned by R & G in the NE 1/4 of Section 28.

You will find enclosed with this request a map showing the ownership of the leases around this well. This map also shows the wells offsetting this proposed re-entry. Also enclosed you will find an acreage dedication plat for this well and copies of this letter which were sent to offset leaseholders. As per NMOCD Regulations, by copy of this letter to offset leaseholders, R & G Drilling Co. is asking offset leaseholders that they waive any objection to this Basin Fruitland Coal unorthodox location.

I believe this request provides all the information required by NMOCD Regulations for an unorthodox location. If any other information is needed, please call. Your prompt response to this request is appreciated.

Yours Truly,


Kevin H. McCord, P.E.
Petroleum Engineer

enc.

The undersigned has no objection to the above location.

Marathon Oil Company

By: 

Date: 10/22/92

If you concur and have no objection, please sign and return one copy of this letter to the NMOCD in Santa Fe, one copy to our office, and retain one for your files.