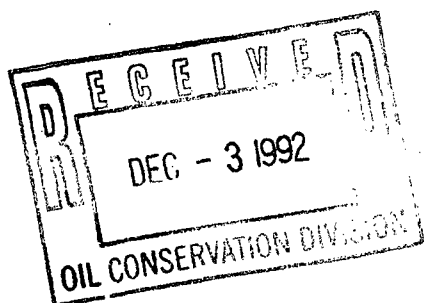


EXXON COMPANY, U.S.A.

POST OFFICE BOX 1600 • MIDLAND, TEXAS 79702-1600

PRODUCTION DEPARTMENT
SOUTHWESTERN DIVISION

December 1, 1992



Unorthodox Location
Non-Standard Proration Unit
Simultaneous Dedication
Eumont Gas Com 1 Wells #3, 4, 5
Units: N, D, P
Section 4, T20S-R37E
Lea County, NM
Eumont Yates Seven Rivers Queens (Pro Gas)

Mr. Michael E. Stogner
New Mexico Oil Conservation Division
P. O. Box 2088
Santa Fe, New Mexico 87504-2088

Dear Mr. Stogner:

Exxon Corporation requests administrative approval for three unorthodox locations for the Eumont Gas Com 1 wells #3, 4, and 5. Form C-101 and C-102 are attached for each well. These wells are located in Section 4, T20S-R37E, Lea County and will be completed in the Eumont Yates Seven Rivers Queen (Pro Gas) Pool. The request for administrative approval for these unorthodox locations is based on Rule 104-F(2) and appropriate documentation is enclosed.

Administrative approval is also requested for Non-Standard Proration Units and Simultaneous Dedication for these three wells. The Eumont Gas Com 1 #1 is located in the SE4 of Section 4, 2310' FSL & 1980' FEL. Well #2 is in the SW4, 2080' FSL & 660' FWL. Both are on the proration schedule with an acreage factor of 4.

The following offsets: Amerada-Hess Petroleum Corporation, D. Hartman, Meridian Oil Inc., Oxy U.S.A. Inc., Shell Oil Company, and Texaco, Inc. have been notified. A copy of the returned receipts are enclosed. If they have no objections, I have requested that they execute a waiver and send one copy to the N.M.O.C.D. and one to me.

If there are any questions, please call me at 915/688-6782.

Sincerely,

Alex M. Correa

AMC/mcn
Enclosure

B:16.AMC

A DIVISION OF EXXON CORPORATION



BEFORE THE OIL CONSERVATION COMMISSION
OF THE STATE OF NEW MEXICO

IN THE MATTER OF THE HEARING
CALLED BY THE OIL CONSERVATION
COMMISSION OF THE STATE OF NEW
MEXICO FOR THE PURPOSE OF
CONSIDERING:

CASE NO. 1343
Order No. R-1103

APPLICATION OF HUMBLE OIL AND REFINING
COMPANY FOR AN ORDER AUTHORIZING TWO
PRODUCING WELLS ON A 640-ACRE GAS
PRORATION UNIT IN THE EUMONT GAS POOL,
LEA COUNTY, NEW MEXICO.

ORDER OF THE COMMISSION

BY THE COMMISSION:

This cause came on for hearing at 9 o'clock a.m. on November 20, 1957, at Santa Fe, New Mexico, before Elvis A. Utz, Examiner duly appointed by the New Mexico Oil Conservation Commission, hereinafter referred to as the "Commission," in accordance with Rule 1214 of the Commission Rules and Regulations.

NOW, on this 18th. day of December, 1957, the Commission, a quorum being present, having considered the application, the evidence adduced, and the recommendations of the Examiner, Elvis A. Utz, and being fully advised in the premises,

FINDS:

(1) That due public notice having been given as required by law, the Commission has jurisdiction of this cause and the subject matter thereof.

(2) That applicant, Humble Oil and Refining Company, is the owner and operator of 640-acre (standard) gas proration unit in the Eumont Gas Pool consisting of Section 4, Township 20 South, Range 37 East, NMPM, Lea County, New Mexico, known as the Humble Oil and Refining Company Eumont Gas Unit #1.

(3) That the above-described unit is presently dedicated to the Eumont Gas Unit #1 Well No. 1, located 2310 feet from the South line and 1980 feet from the East line of said Section 4.

(4) That the applicant proposes to assign an additional Eumont gas well to the above-described unit, said well being the Eumont Gas Unit #1 Well No. 2, located 2180 feet from the South line and 660 feet from the West line of said Section 4.

(5) That the applicant proposes to limit the production from the Eumont Gas Unit #1 Well No. 2 to no more than 50% of the unit allowable.

Case No. 1343
Order No. R-1103

(6) That approval of the subject application will not cause waste nor impair correlative rights.

(7) That the subject application should be approved provided that no more than 50% of the unit allowable would be produced from the Eumont Gas Unit #1, Well No. 2.

IT IS THEREFORE ORDERED:

(1) That the applicant, Humble Oil & Refining Company be and the same is hereby authorized to jointly dedicate Section 4, Township 20 South, Range 37 East, NMPM, Lea County, New Mexico to its Eumont Gas Unit #1 Well No. 1, located 2310 feet from the South line and 1980 feet from the East line of said Section 4, and to its Eumont Gas Unit #1 Well No. 2, located 2180 feet from the South line and 660 feet from the West line of said Section 4;

PROVIDED HOWEVER, That the applicant shall endeavor to produce as much of the unit allowable as possible from the said Eumont Gas Unit #1 Well No. 1;

PROVIDED FURTHER, That the applicant shall not produce more than 50% of the six-months allowable for the aforementioned Eumont Gas Unit #1 from the No. 2 Well;

PROVIDED FURTHER, That in the event the said Eumont Gas Unit #1 Well No. 2 does produce more than 50% of the 640-acre unit allowable for any six-months proration period, then said well shall be shut-in during the next succeeding six-months proration period until such time as said well's share of the unit allowable (50%) for the current proration period is equal to the well's overproduction during the preceding proration period.

DONE at Santa Fe, New Mexico, on the day and year hereinabove designated.

STATE OF NEW MEXICO
OIL CONSERVATION COMMISSION

EDWIN L. MECHEM, Chairman

MURRAY E. MORGAN, Member

A. L. PORTER, Jr., Member & Secretary

S E A L

ir/

ENGP706T--ENGP706-01
RUN-TIME: 15:20:39

GAS PRODRATION SCHEDULE
SOUTHEAST, NEW MEXICO

OCT-MAR, 1992

RUN-DATE 10/04/91
PAGE: 34

POOL/OPERATOR/LEASE/WEILL

NUM U SE TWM RAN STA TRANS
BER 1 CT SHP GE TUS

ACREAGE

AF

DELIVER APR-JUN 91
TEST AVG MD SALES

O/P
LIM

MAR 91
O/U

MAR 91
OLD O/P

MONTHLY
ALLOWABLE

EUMONT YATES 7 RVRS QN (PRO GAS)

CONOCO, INC.

STATE KP 13

1 F 13 195 36E MMU NNG
3 C 13 195 36E MMU NNG

160.00 1.00

2,183
6,251
8,434

8,434

OPERATOR TOTALS
ESTORIL PRODUCING CORP.
PHILLIPS CRAWFORD

1 A 34 205 37E M EPG
STANDLIND FEDERAL
1 E 35 205 37E M NNG
TURLAND FEDERAL
1 K 27 205 37E M NNG

160.00 1.00
160.00 1.00
160.00 1.00

3,124
210
3,812

3,124
210
3,812

OPERATOR TOTALS
JAMES L. EVANS

GULF STATE
1 V 1 215 35E M NNG
SUPERIOR STATE
1 K 12 215 35E M EPG
WILSON STATE
1 A 11 215 35E M EPG

160.00 1.00
80.00 .50
160.00 1.00

1,101
1,653
127

1,101
1,653
127

OPERATOR TOTALS
EXXON CORPORATION

A J ADKINS COM
1 L 10 215 36E MMU EPG
2 F 10 215 36E MMU EPG

320.00 2.00

1,660
10,064
11,724

11,724

EUMONT GAS COM NO 1
1 J 4 205 37E MMU EPG
2 L 4 205 37E MMU EPG

640.00 4.00

3,280
6,792
10,072

10,072

EUMONT GAS COM NO 2
1 I 29 215 36E M EPG
EUMONT GAS COM NO 3
1 A 35 205 36E MMU EPG

320.00 2.00

16,216

16,216

EUMONT GAS COM NO 4
1 N 25 205 36E M EPG
EXXON AGGIES STATE
7 B 31 205 37E M EPG
4 F 31 205 37E MMU EPG
13 N 31 205 37E MMU EPG

160.00 1.00
240.00 1.50
160.00 1.00

59
3,452
7,812
2,497
2,695
5,192

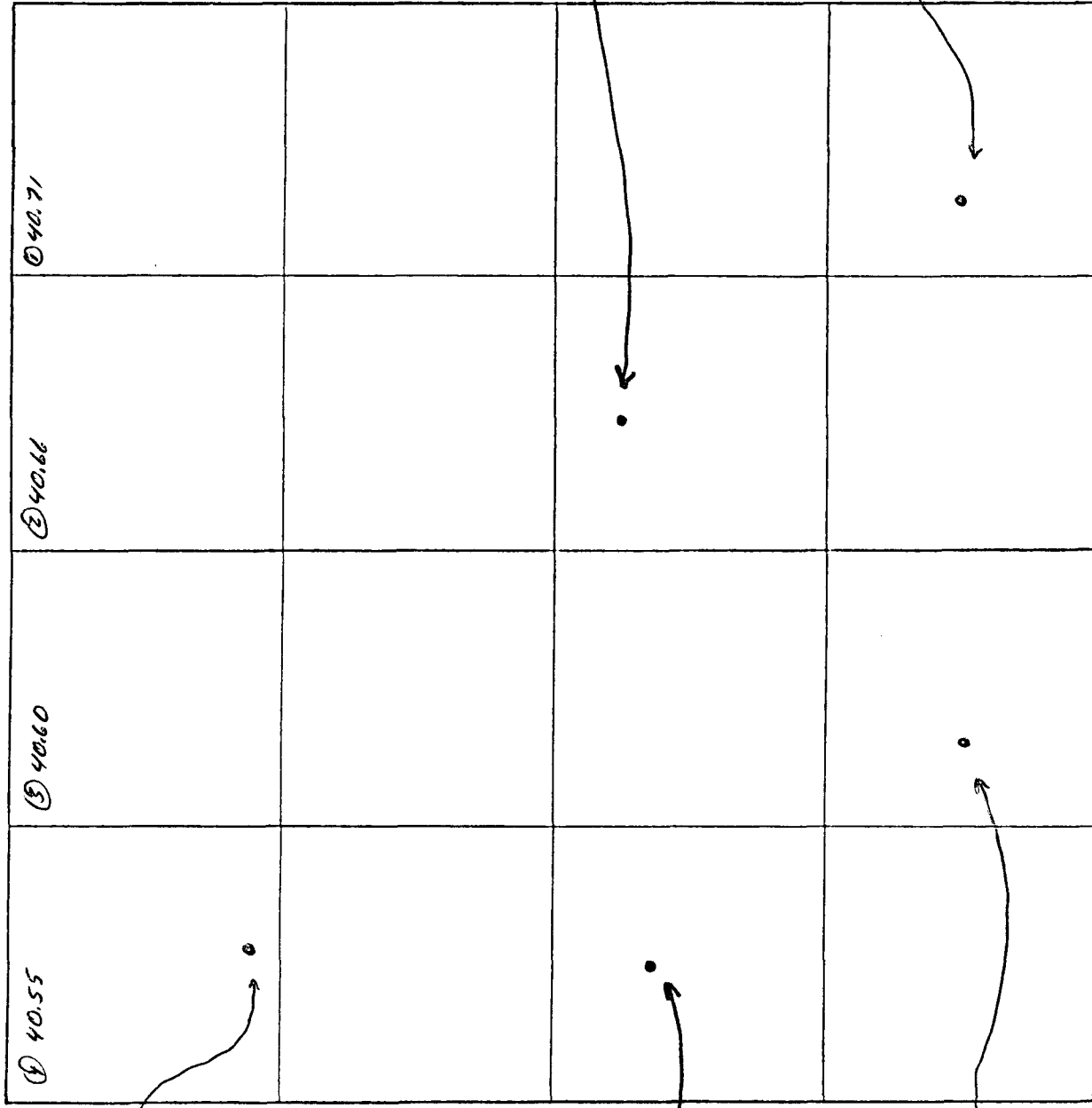
59
3,452
7,812

JOHN D KNOX
1 J 10 215 36E MMU EPG
13 H 10 215 36E MMU EPG

320.00 2.00

6,469
14,639
21,108

21,108



proposed
Eumont Gas Com No. 1
Well No. 1
1191' ASL - 674' ASL

Eumont Gas Com. 1
Well No. 2
2180' ASL - 660' ASL
Spud: 9/21/57
Eumont Gas Completion

proposed
Eumont Gas Com No. 1
Well No. 3
660' ASL - 1780' ASL

Eumont Gas Com 1
Well No. 1
2310' ASL - 1980' ASL
Spud: 9/29/55
Eumont Gas Completion

proposed
Eumont Gas Com No. 1
Well No. 5
660' ASL - 960' ASL

EXXON COMPANY, U.S.A.

POST OFFICE BOX 1600 • MIDLAND, TEXAS 79702-1600

PRODUCTION DEPARTMENT
SOUTHWESTERN DIVISION


December 1, 1992

New Mexico Oil Conservation Commission
P.O. Box 1980
Hobbs, NM 88240

Attn: J. Sexton

Enclosed are Applications for permits to drill the Eumont Gas Com 1 well #'s 3, 4 and 5. Copies have been sent to M. Stogner in Santa Fe since these wells are unorthodox locations and require non-standard proration units and simultaneous dedication. Administrative approval has been requested and the offset operators have been notified and waivers requested. If there are any questions please call me at (915) 688-6782.

Sincerely,



Alex M. Correa

AMC
Attachments

Submit to Appropriate
District Office
State Lease - 4 copies
Fee Lease - 3 copies

State of New Mexico
Energy, Minerals and Natural Resources Department

Form C-102
Revised 1-1-89

OIL CONSERVATION DIVISION

P.O. Box 2088
Santa Fe, New Mexico 87504-2088

DISTRICT I

P.O. Box 1980, Hobbs, NM 88240

DISTRICT II

P.O. Drawer DD, Artesia, NM 88210

DISTRICT III

1000 Rio Brazos Rd., Artec, NM 87410

WELL LOCATION AND ACREAGE DEDICATION PLAT

All Distances must be from the outer boundaries of the section

Operator EXXON COMPANY U.S.A.		Lease EUMONT GAS COM. 1		Well No. 3
Unit Letter N	Section 4	Township 20 SOUTH	Range 37 EAST NMPM	County LEA
Actual Footage Location of Well: 660 feet from the SOUTH line and 1780 feet from the WEST line				
Ground Level Elev. 3557.2'	Producing Formation QUEEN	Pool EUMONT YATES 7 RVRS QN (PRO GAS)	Dedicated Acreage: 640 Acres	
<p>1. Outline the acreage dedicated to the subject well by colored pencil or hatchure marks on the plat below.</p> <p>2. If more than one lease is dedicated to the well, outline each and identify the ownership thereof (both as to working interest and royalty).</p> <p>3. If more than one lease of different ownership is dedicated to the well, have the interest of all owners been consolidated by communitization, unitization, force-pooling, etc.? <input type="checkbox"/> Yes <input type="checkbox"/> No If answer is "yes" type of consolidation _____</p> <p>If answer is "no" list of owners and tract descriptions which have actually been consolidated. (Use reverse side of this form necessary. _____)</p> <p>No allowable will be assigned to the well unit all interests have been consolidated (by communitization, unitization, forced-pooling, otherwise) or until a non-standard unit, eliminating such interest, has been approved by the Division.</p>				
			OPERATOR CERTIFICATION	
			I hereby certify that the information contained herein is true and complete to the best of my knowledge and belief.	
			Signature _____	
			Printed Name _____	
			Position _____	
			Company _____	
			Date _____	
			SURVEYOR CERTIFICATION	
			I hereby certify that the well location shown on this plat was plotted from field notes of actual surveys made by me or under my supervision, and that the same is true and correct to the best of my knowledge and belief.	
			Date Surveyed AUGUST 6, 1992	
			Signature & Seal of Professional Surveyor	
			Certificate No. JOHN W. WEST 678	
			RONALD L. EIDSON 3239	
			GARY L. JONES 7977	

A10680

Submit to: Appropriate
District Office
State Lease - 4 copies
Fee Lease - 3 copies

State of New Mexico
Energy, Minerals and Natural Resources Department

Form C-102
Revised 1-1-89

OIL CONSERVATION DIVISION

DISTRICT I
P.O. Box 1980, Hobbs, NM 88240

P.O. Box 2088
Santa Fe, New Mexico 87504-2088

DISTRICT II
P.O. Drawer DD, Artesia, NM 88210

DISTRICT III
1000 Rio Brazos Rd., Artec, NM 87410

WELL LOCATION AND ACREAGE DEDICATION PLAT

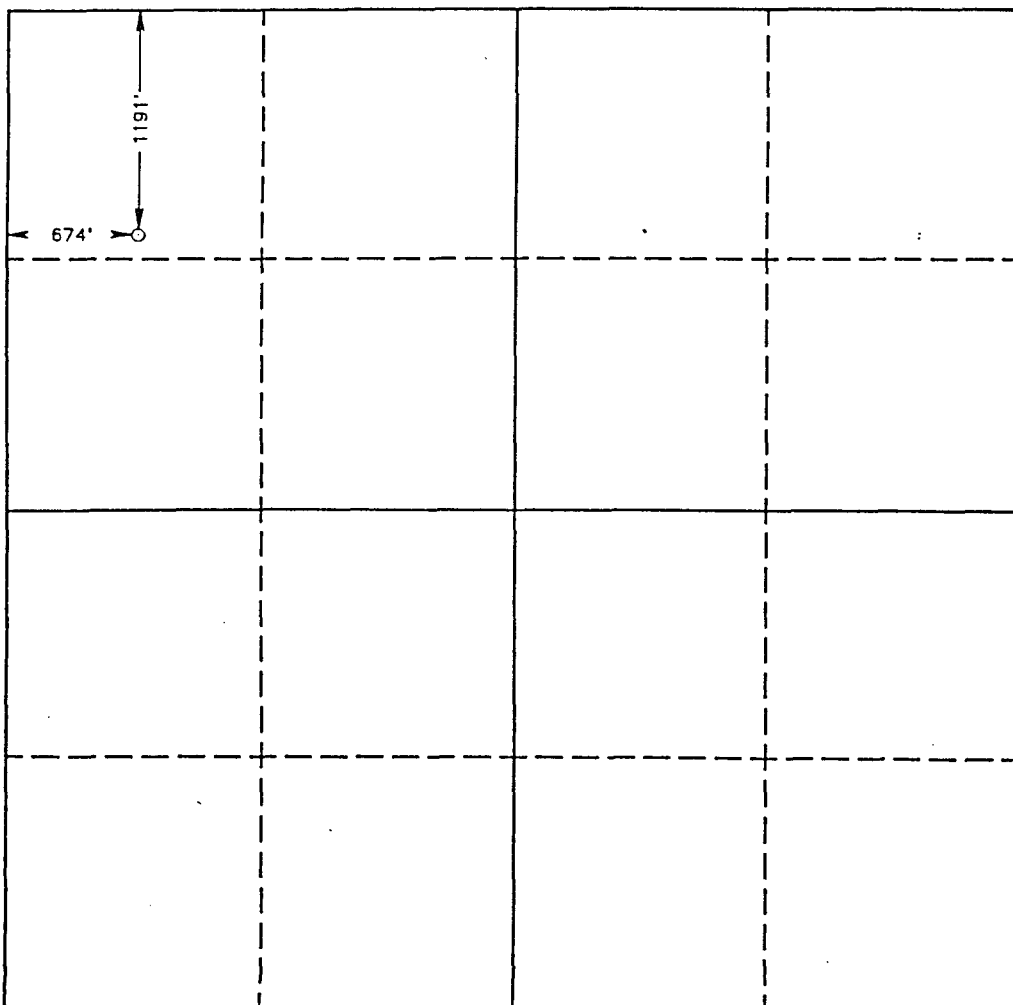
All Distances must be from the outer boundaries of the section

Operator EXXON COMPANY U.S.A.			Lease EUMONT GAS COM. 1		Well No. 4
Unit Letter D	Section 4	Township 20 SOUTH	Range 37 EAST	NMPM	County LEA
Actual Footage Location of Well: 1191 feet from the NORTH line and 674 feet from the WEST line					
Ground Level Elev. 3559.8'	Producing Formation QUEEN	Pool EUMONT YATES 7 RVRS QN (PRO GAS)			Dedicated Acreage: 640 Acres

1. Outline the acreage dedicated to the subject well by colored pencil or hachure marks on the plat below.
2. If more than one lease is dedicated to the well, outline each and identify the ownership thereof (both as to working interest and royalty).
3. If more than one lease of different ownership is dedicated to the well, have the interest of all owners been consolidated by communitization, unitization, force-pooling, etc.?
☐ Yes ☐ No If answer is "yes" type of consolidation _____

If answer is "no" list of owners and tract descriptions which have actually been consolidated. (Use reverse side of this form necessary.)

No allowable will be assigned to the well unit all interests have been consolidated (by communitization, unitization, forced-pooling, otherwise) or until a non-standard unit, eliminating such interest, has been approved by the Division.



OPERATOR CERTIFICATION

I hereby certify the the information contained herein is true and complete to the best of my knowledge and belief.

Signature

Printed Name

Position

Company

Date


SURVEYOR CERTIFICATION

I hereby certify that the well location shown on this plat was plotted from field notes of actual surveys made by me or under my supervision, and that the same is true and correct to the best of my knowledge and belief.

Date Surveyed

AUGUST 12, 1992

Signature & Seal of
Professional Surveyor



A10680A

Submit to Appropriate
District Office
State Lease-4 copies
Fee Lease-3 copies

State of New Mexico
Energy, Minerals and Natural Resources Department

Form C-102
Revised 1-1-85

OIL CONSERVATION DIVISION

DISTRICT I
P.O. Box 1980, Hobbs, NM 88240

P.O. Box 2088
Santa Fe, New Mexico 87504-2088

DISTRICT II
P.O. Drawer DD, Artesia, NM 88210

DISTRICT III
1000 Rio Brazos Rd., Aztec, NM 87410

WELL LOCATION AND ACREAGE DEDICATION PLAT

All distances must be from the outer boundaries of the Section.

Operator Exxon Corporation			Lease EUMONT GAS COM 1 st			Well No. 5		
Unit Letter P	Section 4	Township 20-S	Range 37-E	County NMPM		LEA		

Actual Footage Location of Well:

660 feet from the SOUTH line and 960 feet from the EAST line.

Ground level Elev. 3548'	Producing Formation QUEEN	Pool EUMONT YATES 7 RVRS QN (PRO GAS)	Dedicated Acreage: 640 Acres
-----------------------------	------------------------------	--	---------------------------------

- Outline the acreage dedicated to the subject well by colored pencil or hachure marks on the plat below.
- If more than one lease is dedicated to the well, outline each and identify the ownership thereof (both as to working interest and royalty).
- If more than one lease of different ownership is dedicated to the well, have the interest of all owners been consolidated by communitization, unitization, force-pooling, etc.?

☐ Yes

☐ No

If answer is "yes", type of consolidation

if answer is "no", list the owners and tract descriptions which have actually been consolidated. (Use reverse side of this form if necessary.)

No allowable will be assigned to the well until all interests have been consolidated (by communitization, unitization, forced-pooling, or otherwise) or until a non-standard unit, eliminating such interest, has been approved by the Division.

D	C	B	A
Exxon			
E	F	G	H
L	K	J	I
M	N	O	P

Eumont Gas Com #1

660 960

OPERATOR CERTIFICATION

I hereby certify that the information contained herein is true and complete to the best of my knowledge and belief.

Signature

Printed Name

Position

PERMITS SUPERVISOR

Company Exxon Corporation

P.O. Box 1600-Midland, Tx.-79702

Date

SURVEYOR CERTIFICATION


I hereby certify that the well location shown on this plat was plotted from field notes of actual surveys made by me or under my supervision, and that the same is true and correct to the best of my knowledge and belief.

Date Surveyed

11/3/92

Signature

Professional



Certificate No.

9062

10 Miles SW of Hobbs, New Mexico.

C.E. File No. A10692



STATE OF NEW MEXICO
ENERGY, MINERALS AND NATURAL RESOURCES DEPARTMENT

OIL CONSERVATION DIVISION
HOBBS DISTRICT OFFICE

RECEIVED
'92 DEC 8 AM 9 02

12-3-92

BRUCE KING
GOVERNOR

POST OFFICE BOX 1980
HOBBS, NEW MEXICO 88241-1980
(505) 393-6161

OIL CONSERVATION DIVISION
P. O. BOX 2088
SANTA FE, NEW MEXICO 87501

RE: Proposed:

MC _____
DHC _____
NSL X + SA _____
NSP _____
SWD _____
WFX _____
PMX _____

Gentlemen:

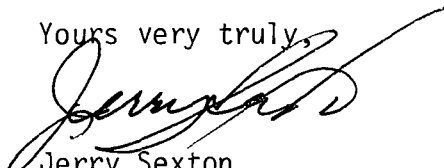
I have examined the application for the:

<u>Exxon Corp.</u>	<u>Eumont Gas Com No. 1</u>	<u>#3-N</u>	<u>4-20-37</u>
Operator	Lease & Well No.	Unit	S-T-R

and my recommendations are as follows:

<u>#4-D</u>	<u>4-20-37</u>
<u>#5-P</u>	<u>4-20-37</u>

Yours very truly,


Jerry Sexton
Supervisor, District 1

/ed

SENDER: Complete items 1 and 2 when additional services are desired, and complete items 3 and 4.

Put your address in the "RETURN TO" Space on the reverse side. Failure to do this will prevent this card from being returned to you. The return receipt fee will provide you the name of the person delivered to and the date of delivery. For additional fees the following services are available. Consult postmaster for fees and check box(es) for additional service(s) requested.

1. ☐ Show to whom delivered, date, and addressee's address. (Extra charge) 2. ☐ Restricted Delivery (Extra charge)

3. Article Addressed to:

ATTN: I. JOHNSON
AMERADA-HESS PETROLEUM CORP.
P. O. BOX 840
SEMINOLE, TX 79360

4. Article Number

Type of Service:

☐ Registered ☐ Insured
☐ Certified ☐ COD
☐ Express Mail ☐ Return Receipt for Merchandise

Always obtain signature of addressee or agent and DATE DELIVERED.

5. Signature — Addressee
X *Mike Elder*

6. Signature — Agent
X *Mike Elder*

7. Date of Delivery
11-18-92

8. Addressee's Address (ONLY if requested and fee paid)

PS Form 3811, Apr. 1989 ★ U.S.G.P.O. 1989-238-815 DOMESTIC RETURN RECEIPT

SENDER: Complete items 1 and 2 when additional services are desired, and complete items 3 and 4.

Put your address in the "RETURN TO" Space on the reverse side. Failure to do this will prevent this card from being returned to you. The return receipt fee will provide you the name of the person delivered to and the date of delivery. For additional fees the following services are available. Consult postmaster for fees and check box(es) for additional service(s) requested.

1. ☐ Show to whom delivered, date, and addressee's address. (Extra charge) 2. ☐ Restricted Delivery (Extra charge)

3. Article Addressed to:

ATTN: I. JOHNSON
AMERADA-HESS PETROLEUM CORP.
100 N.W. 7TH
SEMINOLE, TX 79360

4. Article Number
046 797 498

Type of Service:

☒ Registered ☐ Insured
☐ Certified ☐ COD
☒ Express Mail ☒ Return Receipt for Merchandise

Always obtain signature of addressee or agent and DATE DELIVERED.

5. Signature — Addressee
X

6. Signature — Agent
X *Mike Elder*

7. Date of Delivery
11-20-92

8. Addressee's Address (ONLY if requested and fee paid)

PS Form 3811, Apr. 1989 ★ U.S.G.P.O. 1989-238-815 DOMESTIC RETURN RECEIPT

SENDER: Complete items 1 and 2 when additional services are desired, and complete items 3 and 4.
Put your address in the "RETURN TO" Space on the reverse side. Failure to do this will prevent this card from being returned to you. The return receipt fee will provide you the name of the person delivered to and the date of delivery. For additional fees the following services are available. Consult postmaster for fees and check box(es) for additional service(s) requested.

1. ☐ Show to whom delivered, date, and addressee's address. (Extra charge) 2. ☐ Restricted Delivery (Extra charge)

3. Article Addressed to: ATTN: P. WORELL D. HARTMAN P. O. BOX 10426 MIDLAND, TX 79702	4. Article Number NO #
5. Signature — Addressee X	Type of Service: <input type="checkbox"/> Registered <input type="checkbox"/> Insured <input checked="" type="checkbox"/> Certified <input type="checkbox"/> COD <input type="checkbox"/> Express Mail <input type="checkbox"/> Return Receipt for Merchandise
6. Signature — Agent X <i>[Signature]</i>	Always obtain signature of addressee or agent and DATE DELIVERED.
7. Date of Delivery	8. Addressee's Address (ONLY if requested and fee paid)

PS Form 3811, Apr. 1989 * U.S.G.P.O. 1989-238-815 DOMESTIC RETURN RECEIPT

SENDER: Complete items 1 and 2 when additional services are desired, and complete items 3 and 4.
Put your address in the "RETURN TO" Space on the reverse side. Failure to do this will prevent this card from being returned to you. The return receipt fee will provide you the name of the person delivered to and the date of delivery. For additional fees the following services are available. Consult postmaster for fees and check box(es) for additional service(s) requested.

1. ☐ Show to whom delivered, date, and addressee's address. (Extra charge) 2. ☐ Restricted Delivery (Extra charge)

3. Article Addressed to: ATTN: R. FOPPIANO OXY U.S.A. INC. P. O. BOX 50250 MIDLAND, TX 79710	4. Article Number P 046 797 489
5. Signature — Addressee X	Type of Service: <input checked="" type="checkbox"/> Registered <input type="checkbox"/> Insured <input type="checkbox"/> Certified <input type="checkbox"/> COD <input type="checkbox"/> Express Mail <input checked="" type="checkbox"/> Return Receipt for Merchandise
6. Signature — Agent X <i>[Signature]</i>	Always obtain signature of addressee or agent and DATE DELIVERED.
7. Date of Delivery 11/13/92	8. Addressee's Address (ONLY if requested and fee paid)

PS Form 3811, Apr. 1989 * U.S.G.P.O. 1989-238-815 DOMESTIC RETURN RECEIPT

● **SENDER:** Complete items 1 and 2 when additional services are desired, and complete items 3 and 4.

Put your address in the "RETURN TO" Space on the reverse side. Failure to do this will prevent this card from being returned to you. The return receipt fee will provide you the name of the person delivered to and the date of delivery. For additional fees the following services are available. Consult postmaster for fees and check box(es) for additional service(s) requested.

1. ☐ Show to whom delivered, date, and addressee's address. (Extra charge) 2. ☐ Restricted Delivery (Extra charge)

3. Article Addressed to:

ATTN: D. SLEDGE
MERIDIAN OIL INC.
P. O. BOX 51810
MIDLAND, TX 79710

4. Article Number

Type of Service:

☐ Registered ☐ Insured
☐ Certified ☐ COD
☐ Express Mail ☐ Return Receipt for Merchandise

Always obtain signature of addressee or agent and **DATE DELIVERED**.

5. Signature — Addressee
*X

6. Signature — Agent
*X

7. Date of Delivery

8. Addressee's Address (ONLY if requested and fee paid)

PS Form 3811, Apr. 1989 *U.S.G.P.O. 1989-238-815 **DOMESTIC RETURN RECEIPT**

● **SENDER:** Complete items 1 and 2 when additional services are desired, and complete items 3 and 4.

Put your address in the "RETURN TO" Space on the reverse side. Failure to do this will prevent this card from being returned to you. The return receipt fee will provide you the name of the person delivered to and the date of delivery. For additional fees the following services are available. Consult postmaster for fees and check box(es) for additional service(s) requested.

1. ☐ Show to whom delivered, date, and addressee's address. (Extra charge) 2. ☐ Restricted Delivery (Extra charge)

3. Article Addressed to:

ATTN: D. CHAMPLIN
SHELL WESTERN E&P INC.
P. O. BOX 831
HOUSTON, TX 77001

4. Article Number
P 046 797 488

Type of Service:

☒ Registered ☐ Insured
☐ Certified ☐ COD
☐ Express Mail ☒ Return Receipt for Merchandise

Always obtain signature of addressee or agent and **DATE DELIVERED**.

5. Signature — Addressee
*X

6. Signature — Agent
*X

7. Date of Delivery

8. Addressee's Address (ONLY if requested and fee paid)

NOV 16 1992

PS Form 3811, Apr. 1989 *U.S.G.P.O. 1989-238-815 **DOMESTIC RETURN RECEIPT**

● **SENDER:** Complete items 1 and 2 when additional services are desired, and complete items 3 and 4.

Put your address in the "RETURN TO" Space on the reverse side. Failure to do this will prevent this card from being returned to you. The return receipt fee will provide you the name of the person delivered to and the date of delivery. For additional fees the following services are available. Consult postmaster for fees and check box(es) for additional service(s) requested.

1. ☐ Show to whom delivered, date, and addressee's address. (Extra charge) 2. ☐ Restricted Delivery (Extra charge)

3. Article Addressed to:

ATTN: R. LANNING
TEXACO EXPL. & PROD. INC.
P. O. BOX 2100
DENVER, CO 80201

4. Article Number

P 046 797 487

Type of Service:

- ☒ Registered ☐ Insured
☐ Certified ☐ COD
☐ Express Mail ☒ Return Receipt for Merchandise

Always obtain signature of addressee or agent and DATE DELIVERED.

5. Signature — Addressee

X

6. Signature — Agent

X

7. Date of Delivery

11/16/52

8. Addressee's Address (ONLY if requested and fee paid)

OIL CONSERVATION DIVISION
RECEIVED

'92 NOV 23 AM 10:34

WAIVER

New Mexico Oil Conservation Division
P.O. Box 2088
Santa Fe, New Mexico 87504-2088

This is to advise that the undersigned has been given due notice that Exxon Corp. has made application for an unorthodox location, non-standard proration unit and simultaneous dedication for the Eumont Gas Com 1 well # 3.

We, the undersigned, hereby waive any objection to the granting of this application for the permit to drill the Eumont Gas Com 1 # 3 located in Lea County, N.M., Section 4, T20S - R37E, 660' FSL & 1780' FWL.

Executed this 20th day of November, 1992.

Company SHELL WESTERN E & P INC.

By 

F. E. FALBO
OSO ADMINISTRATOR

OIL CONSERVATION DIVISION
RECEIVED

'92 NOV 20 AM 9 41

WAIVER

New Mexico Oil Conservation Division
P.O. Box 2088
Santa Fe, New Mexico 87504-2088

This is to advise that the undersigned has been given due notice that Exxon Corp. has made application for an unorthodox location, non-standard proration unit and simultaneous dedication for the Eumont Gas Com 1 well # 5.

We, the undersigned, hereby waive any objection to the granting of this application for the permit to drill the Eumont Gas Com 1 # 5 located in Lea County, N.M., Section 4, T20S - R37E, 660' FSL & 960' FEL.

Executed this 17th day of November, 1992.

Company

Indian Oil Inc.

By

Emile L. Malik

OIL CONSERVATION DIVISION
RECEIVED

'92 DEC 11 PM 1 38

WAIVER

New Mexico Oil Conservation Division
P.O. Box 2088
Santa Fe, New Mexico 87504-2088


This is to advise that the undersigned has been given due notice that Exxon Corp. has made application for an unorthodox location, non-standard proration unit and simultaneous dedication for the Eumont Gas Com 1 well # 5.

We, the undersigned, hereby waive any objection to the granting of this application for the permit to drill the Eumont Gas Com 1 # 5 located in Lea County, N.M., Section 4, T20S - R37E, 660' FSL & 960' FEL.

Executed this 30th day of November, 1992.

Company TEXACO E & P INC.

By


Robert H. Patterson