

**GW – 126**

**GENERAL  
CORRESPONDENCE**

**YEAR(S): 2008 - 2011**



**Weatherford®**

RECEIVED

2008 MAR 14 PM 2 00

March 12, 2008

Mr. Leonard Lowe  
Oil Conservation Division, EMNRD  
1220 South St. Francis Drive  
Santa Fe, New Mexico 87505

Re: OCD Discharge Plan # GW-126-----Discharge Plan Renewal GW-126 for  
Weatherford U.S., L.P. CPD Located at 5432 Highway 64, Farmington, New  
Mexico

Dear Mr. Lowe,

The purpose of this letter is to provide the Affidavit of Publication for the Public Notice advertising the Weatherford U.S., L.P. Discharge Plan Renewal for the Weatherford U.S., L.P. Controlled Pressure Drilling (CPD) Facility located at 5432 Hwy. 64 Farmington, New Mexico. Also include please find a copy of the certified letter sent to the property owner Mr. Srygley notifying him of the Public Notice.

Since the Plan submittal in January the name of the facility contact person in SEC. 2 has changed from Tom Logsdon to Chris McCoy.

SEC. 2      Chris McCoy  
                 District Manager Weatherford CPD  
                 5432 Hwy. 64  
                 Farmington, NM 87401  
                 (505)327-5180

Weatherford has appreciated the timely assistance received from NM OCD personnel in preparing this plan and renewal. If there are any questions or comments regarding this plan please contact CB Jacobson at (801) 491-0527.

Sincerely,  
Weatherford International, Inc.

CB Jacobson  
Senior Environmental Project Manager HSSE

Attn.

AFFIDAVIT OF PUBLICATION

Ad No. 552743

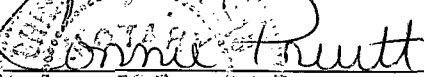
STATE OF NEW MEXICO  
County of San Juan:

COPY OF PUBLICATION

CONNIE PRUITT, being duly sworn says:  
That she is the ADVERTISING DIRECTOR of  
THE DAILY TIMES, a daily newspaper of  
general circulation published in English at  
Farmington, said county and state, and that  
the hereto attached Legal Notice was  
published in a regular and entire issue of the  
said DAILY TIMES, a daily newspaper duly  
qualified for the purpose within the meaning of  
Chapter 167 of the 1937 Session Laws of the  
State of New Mexico for publication and  
appeared in The Daily Times on the following  
day(s):

March 4, 2008

And the cost of the publication is **\$381.99**



ON 3/05/08 CONNIE PRUITT  
appeared before me, whom I know personally  
to be the person who signed the above  
document.



My Commission Expires 11/05/2011

NOTA PÚBLICA

Weatherford U.S.L.P. localizó en 5432 Carretera 64, Farmington, N.M. 87401, se han sometido una aplicación de la renovación a la Energía de Nuevo México, los Minerales y el Departamento Natural de Recursos, la División de la Conservación del Petróleo para el plan previamente aprobado de la descarga (GW-126) para su Perforación Controlada de la Presión atienden a la facilidad localizada en el SW/4, NE4 de la Sección 19, Municipio 29 al norte, la Gama 12 al oeste, NMPM, San Condado de Juan, Nuevo México. La dirección para la facilidad es 5432 Carretera 64, Farmington, N.M. aproximadamente 7/10 milla al este del cruce de Carretera 64 y Dorar Avenida en Farmington, Nuevo México.

La facilidad proporciona la Presión Controlada que Taladra los ser-vicios a la Cuatro área de Rincones. Las materias almacenaron o engendraron en la facilidad incluye aproximadamente 16.000 galones de taladrar sustancias químicas, 576 galones/año de sus-tancias químicas utilizadas, 1000 galones/año del petróleo utilizado, y de 300 galones/día de agua de lavado. Todos desechos engendra-dos en la facilidad son mandados el sitio para la disposición en NMOCD aprobó las facilidades de la disposición. Todas sustancias químicas de la perforación son almacenadas en el DOT contene-dores aprobados y son almacenadas en OCD aprobó las con-tenciones secundarias. Todos desechos engendrados en la facilidad son almacenados en contenedores apropiados y estructuras secun-darias de contención como aprobado por el OCD.

La agua subterránea muy probable de ser afectada por un rocía, la liberación, o la descarga accidental están en una profundidad de aproximadamente 50 pies, con un suma la concentración disuelta de sólidos de aproximadamente menos de 1000 mg/L.

Alguna persona o las personas interesadas pueden obtener infor-mación, se somete los comentarios o el pedido para ser colocado en una lista de envío facilidad-específico para notas futuras contactan-do Leonard Lowe en el Nuevo México OCD en 1220 S. del sur. Francis Manaja, Santa Fe, Nuevo México 87505, el Teléfono (505) 476-3492. El OCD aceptará los comentarios y las declaraciones del interés con respecto a la renovación y creará una lista de envío faci-lidad-específico para personas que desea recibir notas futuras.

PUBLIC NOTICE

Weatherford U.S.L.P. located at 5432 Highway 64, Farmington, N.M. 87401, has submitted a renewal application to the New Mexico Energy, Minerals and Natural Resources Department, Oil Conservation Division for the previously approved discharge plan (GW-126) for their Controlled Pressure Drilling services facility located in the SW/4, NW/4 of Section 19, Township 29 North, Range 12 West, NMPM, San Juan County, New Mexico. The address for the facility is 5432 Highway 64, Farmington, N.M. approximately 7/10 mile east of the intersection of Highway 64 and Browning Parkway in Farmington, New Mexico.

The facility provides Controlled Pressure Drilling services to the Four Corners area. Materials stored or generated at the facility include approximately 16,000 gallons of drilling chemicals, 576 gal-lons/year of used chemicals, 1000 gallons/year of used oil, and 300 gallons/day of wash water. All wastes generated at the facility are sent off site for disposal at NMOCD approved disposal facilities. All drilling chemicals are stored in DOT approved containers and are stored in OCD approved secondary containments. All wastes gen-erated at the facility are stored in appropriate containers and sec-ondary containment structures as approved by the OCD.

Groundwater most likely to be affected by a spill, release, or acci-dental discharge is at a depth of approximately 50 feet, with a total dissolved solids concentration of approximately less than 1000 mg/L.

Any interested person or persons may obtain information, submit comments or request to be placed on a facility-specific mailing list for future notices by contacting Leonard Lowe at the New Mexico OCD at 1220 South St. Francis Drive, Santa Fe, New Mexico 87505, Telephone (505) 476-3492. The OCD will accept com-ments and statements of interest regarding the renewal and will create a facility-specific mailing list for persons who wish to receive future notices.



**Weatherford**

March 11, 2008

Mr. Richard P. Srygley  
Phoenix Land Company LLC  
4120 Rogers Avenue Suite C  
Fort Smith, Arkansas 72903

**RE: Property Owner Notification for Weatherford U.S.,L.P NMOCD Discharge  
Permit Renewal for the Facilities Located at 5432 Highway 64, Farmington,  
NM**

Mr. Srygley,

Weatherford CPD is in the process of renewing their NMOCD Discharge Plan (GW-126) for the facility located at 5432 Highway 64, Farmington, NM. As part of the renewal process Weatherford is required to publish a public notice in the local news paper and send a copy of the notice to the property owner. The purpose of this certified letter is to satisfy the property owner notification as required in the plan renewal process. Please find the included Affidavit of Publication with copy of the published Public Notice. If you have any questions regarding this notice please contact me, CB Jacobson at (801)491-0527 or 735 E 1400 N Mapleton, UT. 84664.

Sincerely,  
Weatherford International

C.B. Jacobson  
Senior Environmental Project Manager  
(801)491-0527  
735 E 1400 N  
Mapleton, UT. 84664

Attn.

CC. Mr. Leonard Lowe EMNRD / OCD

# AFFIDAVIT OF PUBLICATION

Ad No. 552743

## STATE OF NEW MEXICO County of San Juan:

CONNIE PRUITT, being duly sworn says:  
That she is the ADVERTISING DIRECTOR of  
THE DAILY TIMES, a daily newspaper of  
general circulation published in English at  
Farmington, said county and state, and that  
the hereto attached Legal Notice was  
published in a regular and entire issue of the  
said DAILY TIMES, a daily newspaper duly  
qualified for the purpose within the meaning of  
Chapter 167 of the 1937 Session Laws of the  
State of New Mexico for publication and  
appeared in The Daily Times on the following  
day(s):

March 4, 2008

And the cost of the publication is \$381.99

*Connie Pruitt*

ON 3/05/08 CONNIE PRUITT  
appeared before me, whom I know personally  
to be the person who signed the above  
document.

*Christine Sellers*

My Commission Expires 11/05/2011

## COPY OF PUBLICATION

### NOTA PÚBLICA

Weatherford U.S.L.P. localizado en 5432 Carretera 64, Farmington, N.M. 87401, se han sometido una aplicación de la renovación a la Energía de Nuevo México, los Minerales y el Departamento Natural de Recursos, la División de la Conservación del Petróleo para el plan previamente aprobado de la descarga (GW-126) para su Perforación Controlada de la Presión atendida a la localidad localizada en el SW/4, NE4 de la Sección 19, Municipio 29 al norte, la Gama 12 al oeste, NMMP, San Condado de Juan, Nuevo México. La dirección para la localidad es 5432 Carretera 64, Farmington, N.M. aproximadamente 7/10 milla al este del cruce de Carretera 64 y Dorar Avenida en Farmington, Nuevo México.

La facilidad proporciona la Presión Controlada que Taladra los servicios a la Cuatro área de Rincones. Las materias almacenaron o engendraron en la facilidad incluye aproximadamente 16,000 galones de taladrar sustancias químicas, 576 galones/año de sustancias químicas utilizadas, 1000 galones/año del petróleo utilizado, y de 300 galones/día de agua de lavado. Todos desechos engendra dos en la facilidad son mandados al sitio para la disposición en NMOCD aprobó las facilidades de la disposición. Todas sustancias químicas de la perforación son almacenadas en el DOT contenedores aprobados y son almacenadas en OCD aprobó las con tenciones secundarias. Todos desechos engendrados en la facilidad son almacenados en contenedores apropiados y estructuras secundarias de contención como aprobado por el OCD.

La agua subterránea muy probable de ser afectada por un rocio, la liberación, o la descarga accidental están en una profundidad de aproximadamente 50 pies, con un suma la concentración disuelta de sólidos de aproximadamente menos de 1000 mg/L.

Alguna persona o las personas interesadas pueden obtener información, se somete los comentarios o el pedido para ser colocado en una lista de envío facilidad-específico para notas futuras contactando Leonard Lowe en el Nuevo México, OCD en 1220 S. del sur, Francis Maneja, Santa Fe, Nuevo México 87505, el Teléfono (505) 476-3492. El OCD aceptará los comentarios y las declaraciones del interés con respecto a la renovación y creará una lista de envío facilidad-específico para personas que desea recibir notas futuras.

### PUBLIC NOTICE

Weatherford U.S.L.P. located at 5432 Highway 64, Farmington, N.M. 87401, has submitted a renewal application to the New Mexico Energy, Minerals and Natural Resources Department, Oil Conservation Division for the previously approved discharge plan (GW-126) for their Controlled Pressure Drilling services facility located in the SW/4, NW/4 of Section 19, Township 29 North, Range 12 West, NMMP, San Juan County, New Mexico. The address for the facility is 5432 Highway 64, Farmington, N.M. approximately 7/10 mile east of the intersection of Highway 64 and Browning Parkway in Farmington, New Mexico.

The facility provides Controlled Pressure Drilling services to the Four Corners area. Materials stored or generated at the facility include approximately 16,000 gallons of drilling chemicals, 576 gallons/year of used chemicals, 1000 gallons/year of used oil, and 300 gallons/day of wash water. All wastes generated at the facility are sent off site for disposal at NMOCD approved disposal facilities. All drilling chemicals are stored in DOT approved containers and are stored in OCD approved secondary containment. All wastes generated at the facility are stored in appropriate containers and secondary containment structures as approved by the OCD.

Groundwater most likely to be affected by a spill, release, or accidental discharge is at a depth of approximately 50 feet, with a total dissolved solids concentration of approximately less than 1000 mg/L.

Any interested person or persons may obtain information, submit comments or request to be placed on a facility-specific mailing list for future notices by contacting Leonard Lowe at the New Mexico OCD at 1220 South St. Francis Drive, Santa Fe, New Mexico 87505, Telephone (505) 476-3492. The OCD will accept comments and statements of interest regarding the renewal and will create a facility-specific mailing list for persons who wish to receive future notices.

THE  
**DAILY TIMES**

FARMINGTON, NEW MEXICO

THE FOUR CORNERS INFORMATION LEADER

PO Box 450 Farmington, NM 87499

RECEIVED  
2008 FEB 20 PM 2 03

Date: 02/14/08

NM ENERGY, MINERALS & NATURA

NM ENERGY, MINERALS & NA

1220 SOUTH ST. FRANCIS DR.

SANTA FE, NM 87505

(505) 476-3400

Ad#	Publication	Class	Start	Stop	Times	AS/400 Acct
1000914317	FARMINGTO	0152 - Legal Notices	02/13/2008	02/13/2008	1	780352
1000914317	FARMINGTO	0152 - Legal Notices	02/13/2008	02/13/2008	1	780352
Total Cost:						\$261.41
Payment:						\$0.00
Balance Due:						\$261.41

**TEXT:**

NOTICE OF PUBLICATION STATE OF NEW MEXICO ENERGY, MINERALS AND NAT

Please include Ad number on your payment.

# AFFIDAVIT OF PUBLICATION


Ad No. 59743

## STATE OF NEW MEXICO County of San Juan:

BOB WALLER, being duly sworn says: That he is the CLASSIFIED MANAGER of THE DAILY TIMES, a daily newspaper of general circulation published in English at Farmington, said county and state, and that the hereto attached Legal Notice was published in a regular and entire issue of the said DAILY TIMES, a daily newspaper duly qualified for the purpose within the meaning of Chapter 167 of the 1937 Session Laws of the State of New Mexico for publication and appeared in the Internet at The Daily Times web site on the following day(s):

Wednesdays; January 13, 2008

And the cost of the publication is \$261.41

  
ON 2/15/08 BOB WALLER appeared before me, whom I know personally to be the person who signed the above document.

Wynell Corey  
My Commission Expires Nov. 07, 2008

## COPY OF PUBLICATION

### NOTICE OF PUBLICATION

#### STATE OF NEW MEXICO ENERGY, MINERALS AND NATURAL RESOURCES DEPARTMENT OIL CONSERVATION DIVISION

Notice is hereby given that pursuant to New Mexico Water Quality Control Commission Regulations (20.6.2.3106 NMAC), the following discharge permit application(s) has been submitted to the Director of the New Mexico Oil Conservation Division ("NMOCD"), 1220 S. Saint Francis Drive, Santa Fe, New Mexico 87505, Telephone (505) 476-3440:

(GW-040) Mr. Bill Robertson, Remediation Project Manager, Giant Industries, Inc., 111 County Road 4990, Bloomfield, NM 87413, has submitted a renewal application for the previously approved discharge plan for its Former Bloomfield Refinery, located in the NW/4 of Section 27 and the SW/4 of Section 22, Township 29 North, Range 12 West, NMPM, San Juan County, New Mexico, located approximately five miles west of Bloomfield, New Mexico. During 2006, approximately 4,600,000 gallons of contaminated ground water was processed in a ground water remediation system. Groundwater most likely to be affected by a spill, leak or accidental discharge is at a depth of approximately 5 to 10 feet, with a total dissolved solids concentration of approximately 1,700 to 3,100 mg/l. The discharge plan addresses how contaminated ground water will be remediated and disposed of and how spills, leaks, and other accidental discharges to the surface will be managed in order to protect fresh water.

(GW-126) Weatherford U.S. Limited Partnership, CB Jacobson, Environmental Project Manager, 735 E. 1400 N., Mapleton, UT 84664, has submitted a renewal application for the previously approved discharge plan for their Oil and Gas Service Company, 5432 Highway 64, Farmington, N.M., located in the SW/4 NW/4 of Section 19, Township 29 North, Range 12 West, NMPM, San Juan County, New Mexico, approximately 7/10 mile from the intersection of Highway 64 and Browning Parkway in Farmington, New Mexico. Approximately 16,000 gallons of drilling chemicals, 576 gallons/year of used chemicals, 1000 gallons/year of used oil, and 300 gallons/day of wash water are generated and stored onsite prior to disposal at an NMOCD approved facility. Groundwater most likely to be affected by a spill, leak or accidental discharge is at a depth of approximately 50 feet, with a total dissolved solids concentration of approximately less than 1000 mg/l. The discharge plan addresses how oilfield products and waste will be properly handled, stored, and disposed of including how spills, leaks, and other accidental discharges to the surface will be managed in order to protect fresh water.

(GW-375) BJ Services Company USA, Mr. Josh Morrisette, HSE Specialist, 11211 FM 2920, Tomball, TX 77375, has submitted an application for a new discharge plan permit for their Oil and Gas Service Company, 3111 Bloomfield Highway, Farmington N.M. 87401, located in the NE/4 NE/4 of Section 23, Township 29 North, Range 13 West, NMPM, San Juan County, New Mexico. Approximately 5000 gallons of Diammonium EDTA, 2000 gallons of Tetra Ammonium EDTA and 110 gallons of PCI-20 are stored at this facility and are used for its oil and gas related business. Its waste streams consist of approximately 5 gallons of methanol and varying amount of general office waste. Groundwater most likely to be affected by a spill, leak or accidental discharge is at a depth of approximately 30 feet, with a total dissolved solids concentration of approximately 1,500 - 2,500 mg/l. The discharge plan addresses how oilfield products and waste will be properly handled, stored, and disposed of, including how spills, leaks, and other accidental discharges to the surface will be managed in order to

(GW-307) Williams Four Corners. Mr. David Bays, Senior Environmental Specialist, 188 County Road 4900, Bloomfield, N.M. 87413, has submitted a renewal application for the previously approved discharge plan for their Laguna Seca Compressor Station, located in the SE/4 SW/4 of Section 19, Township 31 North, Range 5 West, NMPM, Rio Arriba County, New Mexico, approximately 35 miles east of Aztec, New Mexico. The station provides metering, compression, and dehydration services to various producers for the gathering of natural gas for treatment and delivery. Approximately 2000-8000 bbl/year of produced water/natural gas condensate, 100-5000 gal/year/unit of waste water and 500-2000 gal/year/engine of used engine oil are generated and stored in OCD approved containers onsite within a bermed area prior to disposal at an NMOCD approved facility. Groundwater most likely to be affected by a spill, leak or accidental discharge is at a depth of approximately 250 feet, with a total dissolved solids concentration of approximately 200 - 2000 mg/l. The discharge plan addresses how oilfield products and waste will be properly handled, stored, and disposed of, including how spills, leaks, and other accidental discharges to the surface will be managed in order to protect fresh water.

The NMOCD has determined that the application is administratively complete and has prepared a draft permit. The NMOCD will accept comments and statements of interest regarding this application and will create a facility-specific mailing list for persons who wish to receive future notices. Persons interested in obtaining further information, submitting comments or requesting to be on a facility-specific mailing list for future notices may contact the Environmental Bureau Chief of the Oil Conservation Division at the address given above. The administrative completeness determination and draft permit may be viewed at the above address between 8:00 a.m. and 4:00 p.m., Monday through Friday, or may also be viewed at the NMOCD web site <http://www.emnrd.state.nm.us/ocd/>. Persons interested in obtaining a copy of the application and draft permit may contact the NMOCD at the address given above. Prior to ruling on any proposed discharge permit or major modification, the Director shall allow a period of at least thirty (30) days after the date of publication of this notice, during which interested persons may submit comments or request that NMOCD hold a public hearing. Requests for a public hearing shall set forth the reasons why a hearing should be held. A hearing will be held if the Director determines that there is significant public interest.

If no public hearing is held, the Director will approve or disapprove the proposed permit based on information available, including all comments received. If a public hearing is held, the director will approve or disapprove the proposed permit based on information in the permit application and information submitted at the hearing.

Para obtener mas informacion sobre esta solicitud en espanol, sirvase comunicarse por favor: New Mexico Energy, Minerals and Natural Resources Department (Depto. Del Energia, Minerales y Recursos Naturales de Nuevo Mexico), Oil Conservation Division (Depto. Conservacion Del Petroleo), 1220 South St. Francis Drive, Santa Fe, New Mexico (Contacto: Dorothy Phillips, 505-476-3461).

GIVEN under the Seal of New Mexico Oil Conservation Commission at Santa Fe, New Mexico, on this 4th day of February 2008.

STATE OF NEW MEXICO  
OIL CONSERVATION DIVISION

SEAL

Mark Fesmire, Director

Legal No. 59743 published in The Daily Times, Farmington, New Mexico on Wednesday February 13, 2008



2008 FEB 19 PM 1:45

THE SANTA FE

# NEW MEXICAN

Founded 1849

2008 FEB 19 PM 1:45

RECEIVED

NM EMNRD OIL CONSERV  
1220 S ST FRANCIS DR  
SANTA FE NM 87505


ALTERNATE ACCOUNT: 56689  
AD NUMBER: 00246188 ACCOUNT: 00002212  
LEGAL NO: 82296 P.O. #: 82100-000005  
461 LINES 1 TIME(S) 400.96  
AFFIDAVIT: 7.00  
TAX: 32.38  
TOTAL: 440.34

## AFFIDAVIT OF PUBLICATION

STATE OF NEW MEXICO  
COUNTY OF SANTA FE

I, T. Valencia, being first duly sworn declare and say that I am Legal Advertising Representative of THE SANTA FE NEW MEXICAN, a daily newspaper published in the English language, and having a general circulation in the Counties of Santa Fe and Los Alamos, State of New Mexico and being a newspaper duly qualified to publish legal notices and advertisements under the provisions of Chapter 167 on Session Laws of 1937; that the publication # 82296 a copy of which is hereto attached was published in said newspaper 1 day(s) between 02/14/2008 and 02/14/2008 and that the notice was published in the newspaper proper and not in any supplement; the first date of publication being on the 14th day of February, 2008 and that the undersigned has personal knowledge of the matter and things set forth in this affidavit.


/S/



LEGAL ADVERTISEMENT REPRESENTATIVE


Subscribed and sworn to before me on this 12nd day of February, 2008

Notary



Commission Expires:

May 31, 2011



www.santafenewmexican.com

## NOTICE OF PUBLICATION

### STATE OF NEW MEXICO ENERGY, MINERALS AND NATURAL RESOURCES DEPARTMENT OIL CONSERVATION DIVISION

Notice is hereby given that pursuant to New Mexico Water Quality Control Commission Regulations (20.6.2.3106 NMAC), the following discharge permit application(s) has been submitted to the Director of the New Mexico Oil Conservation Division ("NMOCD"), 1220 S. Saint Francis Drive, Santa Fe, New Mexico 87505. Telephone (505) 476-3440:

(GW-076) Mr. Maurice Sticker, Director of Environmental Affairs, Smith Services, 1000 West County Road, Hobbs, NM 88240 has submitted a renewal application for the previously approved discharge plan for its oil field services facility, located in the NW/4 of Section 32, Township 18 South, Range 38 East, NMPM, Lea County, New Mexico, located at 1000 West County Road, Hobbs, New Mexico. Groundwater that is most likely to be affected by a spill, leak or accidental discharge is at a depth of approximately 45 feet below ground surface, with a total dissolved solids concentration of approximately 657 mg/l. The discharge plan addresses how contaminated ground water will be remediated and disposed of and how spills, leaks, and other accidental discharges to the surface will be managed in order to protect fresh water.

(GW-072) Mr. Joshua Morrisette, BJ Services, 2708 West County Road, Hobbs, NM 88240, has submitted a renewal application for the previously approved discharge plan for its oil field services facility, located in the NW/4 of the NE/4 of Section 20, Township 18 North, Range 38 West, NMPM, Lea County, New Mexico, located at 2708 West County Road, Hobbs, New Mexico. Groundwater most likely to be affected by an accidental discharge is at a depth of approximately 52 feet below ground surface with a total dissolved solids concentration of approximately 657 mg/l. The discharge plan consists of a waste management plan and specifies how spills, leaks, and other accidental discharges to the surface will be managed in order to protect fresh water. The discharge plan also addresses how chloride contaminated ground water will be remediated and disposed of until the ground water meets standards pursuant to 20.6.2.3103 NMAC of the New Mexico Water Quality Control Commission (WQCC) Regulations.

(GW-040) Mr. Bill Robertson, Remediation Project Manager, Giant Industries, Inc., 111 County Road 4990, Bloomfield, NM 87413, has submitted a renewal application for the previously approved discharge plan for its Former Bloomfield Refinery, located in the NW/4 of Section 27 and the SW/4 of Section 22, Township 29 North, Range 12 West, NMPM, San Juan County, New Mexico, located approximately five miles west of Bloomfield, New Mexico. During 2006, approximately 4,600,000 gallons of contaminated ground water was processed in a ground water remediation system. Groundwater most likely to be affected by a spill, leak or accidental discharge is at a depth of approximately 5 to 10 feet, with a total dissolved solids concentration of approximately 1,700 to 3,100 mg/l. The discharge plan addresses how contaminated ground water will be remediated and disposed of and how spills, leaks, and other accidental discharges to the surface will be managed in order to protect fresh water.

(GW-126) Weatherford U.S. Limited Partnership, CB Jacobson, Environmental Project Manager, 735 E. 1400 N., Mapleton, UT 84664, has submitted a renewal application for the previously approved discharge plan for their Oil and Gas Service Company, 5432 Highway 64, Farmington, N.M., located in the SW/4 NW/4 of Section 19, Township 29 North, Range 12 West, NMPM, San Juan County, New Mexico, approximately 7.10 mile from the intersection of Highway 64 and Browning Parkway in Farmington, New Mexico. Approximately 16,000 gallons of drilling chemicals, 576 gallons/year of used chemicals, 1000 gallons/year of used oil, and 300 gallons/day of wash water are generated and stored onsite prior to disposal at an NMOCD approved facility. Groundwater most likely to be affected by a spill, leak or accidental discharge is at a depth of approximately 50 feet with a total dissolved solids concentration of approximately less than 1000 mg/l. The discharge plan addresses how oilfield products and waste will be properly handled, stored, and disposed of, including how spills, leaks, and other accidental discharges to the surface will be managed in order to protect fresh water.

(GW-375) BJ Services Company USA, Mr. Josh Morrisette, HSE Specialist, 11211 FM 2920, Tomball, TX 77375, has submitted an application for a new discharge plan permit for their Oil and Gas Service Company, 3111 Bloomfield Highway, Farmington, N.M. 87401, located in

the NE/4 NE/4 of Section 23, Township 29 North, Range 13 West, NMPM, San Juan County, New Mexico. Approximately 5000 gallons of Diammonium EDTA, 2000 gallons of Tetra Ammonium EDTA and 110 gallons of PCI-20 are stored at this facility and are used for its oil and gas related business. Its waste streams consist of approximately 5 gallons of methanol and varying amount of general office waste. Groundwater most likely to be affected by a spill, leak or accidental discharge is at a depth of approximately 30 feet, with a total dissolved solids concentration of approximately 1,500 - 2,500 mg/l. The discharge plan addresses how oilfield products and waste will be properly handled, stored, and disposed of, including how spills, leaks, and other accidental discharges to the surface will be managed in order to protect fresh water.

(GW-307) Williams Four Corners, Mr. David Bays, Senior Environmental Specialist, 188 County Road 4900, Bloomfield, N.M. 87413, has submitted a renewal application for the previously approved discharge plan for their Laguna Seca Compressor Station, located in the SE/4 SW/4 of Section 19, Township 31 North, Range 5 West, NMPM, Rio Arriba County, New Mexico, approximately 35 miles east of Aztec, New Mexico. The station provides metering, compression, and dehydration services to various producers for the gathering of natural gas for treatment and delivery. Approximately 2000-8000 bbl/year of produced water/natural gas condensate; 100-5000 gal/year/unit of waste water, and 500-2000 gal/year/engine of used engine oil are generated and stored in OGD approved containers onsite within a bermed area prior to disposal at an NMOCD approved facility. Groundwater most likely to be affected by a spill, leak or accidental discharge is at a depth of approximately 250 feet, with a total dissolved solids concentration of approximately 200 - 2000 mg/l. The discharge plan addresses how oilfield products and waste will be properly handled, stored, and disposed of, including how spills, leaks, and other accidental discharges to the surface will be managed in order to protect fresh water.

The NMOCD has determined that the application is administratively complete and has prepared a draft permit. The NMOCD will accept comments and statements of interest regarding this application and will create a facility-specific mailing list for persons who wish to receive future notices. Persons

interested in obtaining further information, submitting comments or requesting to be on a facility-specific mailing list for future notices may contact the Environmental Bureau Chief of the Oil Conservation Division at the address given above. The administrative completeness determination and draft permit may be viewed at the above address between 8:00 a.m. and 4:00 p.m., Monday through Friday, or may also be viewed at the NMOCD web site <http://www.emnrd.state.nm.us/ocd/>. Persons interested in obtaining a copy of the application and draft permit may contact the NMOCD at the address given above. Prior to ruling on any proposed discharge permit or major modification, the Director shall allow a period of at least thirty (30) days after the date of publication of this notice, during which interested persons may submit comments or request that NMOCD hold a public hearing. Requests for a public hearing shall set forth the reasons why a hearing should be held. A hearing will be held if the Director determines that there is significant public interest.

If no public hearing is held, the Director will approve or disapprove the proposed permit based on information available, including all comments received. If a public hearing is held, the director will approve or disapprove the proposed permit based on information in the permit application and information submitted at the hearing.

Para obtener más información sobre esta solicitud en español, sírvase comunicarse por favor: New Mexico Energy, Minerals and Natural Resources Department (Depto. Del Energía, Minerals y Recursos Naturales de Nuevo México), Oil Conservation Division (Depto. Conservación Del Petróleo), 1220 South St. Francis Drive, Santa Fe, New Mexico (Contacto: Dorothy Phillips, 505-476-3461).

GIVEN under the Seal of New Mexico Oil Conservation Commission at Santa Fe, New Mexico, on this 4th day of February 2008.

STATE OF NEW MEXICO  
OIL CONSERVATION  
DIVISION

S.E.A.L.  
Mark Fesmire,  
Director  
Legal#82296  
Pub. Feb. 14, 2008

## **Lowe, Leonard, EMNRD**

---

**From:** Jacobson, Cecil B [Cecil.Jacobson@weatherford.com]  
**Sent:** Thursday, March 13, 2008 1:28 PM  
**To:** Lowe, Leonard, EMNRD  
**Subject:** RE: GW-126 Public Notice

Mr. Lowe,

Yes, I received and sent the Affidavit of Publication for the Public Notice GW-126 to you via certified mail yesterday. You should receive it on Friday or Monday. Also, I sent you the Discharge Plan Renewals for GW-281 and GW-347 on Monday. You should receive these today. Let me know if you have any questions regarding them.

Thank you  
CB Jacobson

---

**From:** Lowe, Leonard, EMNRD [mailto:Leonard.Lowe@state.nm.us]  
**Sent:** Thursday, March 13, 2008 12:37 PM  
**To:** Jacobson, Cecil B  
**Subject:** RE: GW-126 Public Notice

Mr. CB Jacobson,

Have you received the proof of publication affidavit for GW-126 yet?

The affidavit must be sent to the NMOCD as part of the renewal DP process.

llowe

### **Leonard Lowe**

Environmental Engineer  
Oil Conservation Division/EMNRD  
1220 S. St. Francis Drive  
Santa Fe, N.M. 87505  
Office: 505-476-3492  
Fax: 505-476-3462  
E-mail: [leonard.lowe@state.nm.us](mailto:leonard.lowe@state.nm.us)  
Website: <http://www.emnrd.state.nm.us/ocd/>

---

**From:** Lowe, Leonard, EMNRD  
**Sent:** Friday, February 08, 2008 4:47 PM  
**To:** 'Jacobson, Cecil B'  
**Subject:** RE: GW-126 Public Notice

CB Jacobson,

Your submitted Applicant Public Notice has been **Approved by the NMOCD**. Please translate it to Spanish and publish along side the English version in the Farmington Daily Times. Publish per: "(2) publishing a synopsis of the notice, in English and in Spanish, in a display ad at least two inches by three inches, **not in the classified or legal advertisements section**, in a newspaper of general circulation in the location of the discharge." Most people publish in the Daily Times due to its wide range of readers in the four corners area.

Yes, send a copy to the landowner of the property where the facility is located. Which is Mr. Richard P. Srygley according to your application. As a certified letter.

3/13/2008

I have attached the WQCC rules and regs pertaining to DP renewals. Reference only paragraphs in RED, only, as they pertain to the Renewal process only. Therefore you are NOT required to post additional notices on your facility since this is a renewal process. You may do so if you choose to, but you are not required according to WQCC regs.

Sorry for not getting back to you this afternoon. I will call you here shortly.

llowe

**Leonard Lowe**

Environmental Engineer  
Oil Conservation Division/EMNRD  
1220 S. St. Francis Drive  
Santa Fe, N.M. 87505  
Office: 505-476-3492  
Fax: 505-476-3462  
E-mail: [leonard.lowe@state.nm.us](mailto:leonard.lowe@state.nm.us)  
Website: <http://www.emnrd.state.nm.us/ocd/>

---

**From:** Jacobson, Cecil B [<mailto:Cecil.Jacobson@weatherford.com>]  
**Sent:** Friday, February 08, 2008 3:15 PM  
**To:** Lowe, Leonard, EMNRD  
**Cc:** Dandy, Joe; Logsdon, Thomas; Phillips, David; Wood, Dennis  
**Subject:** RE: GW-126 Public Notice

Mr. Lowe,

Please review the attached GW-126 Public Notice. I have several questions regarding the notice process for Discharge Plan Renewals.

1. Is the public notice to be placed in the public notice section of the news paper or the legal notice section? If so which paper is appropriate for the Farmington Area?
2. I was planning on sending a copy of the notice, by certified mail, to the facility property owner from whom we lease the facility.
3. I was planning on mounting a copy of the public notice in both English and Spanish to be posted on the front door of the facility. The posting will be on an 8.5 by 11.5 sheet of paper.

Please let me know if these items are all I need to do to satisfy the Public Notice portion of the Plan Renewal process.

Also, I have reviewed the draft plan and have several questions regarding sections in the attached conditions. I will call you with these questions today

Thank you,  
CB Jacobson  
Weatherford International, Inc.

---

**From:** Lowe, Leonard, EMNRD [<mailto:Leonard.Lowe@state.nm.us>]  
**Sent:** Friday, February 08, 2008 2:52 PM  
**To:** Jacobson, Cecil B  
**Subject:** GW-126 Public Notice

CB Jacobson,

How is your public notice coming along for the GW-126? Remember that it needs to be approved by the NMOCD prior to it being published.

3/13/2008

I will get back with you on your other discharge plans.

llowe

**Leonard Lowe**

Environmental Engineer  
Oil Conservation Division/EMNRD  
1220 S. St. Francis Drive  
Santa Fe, N.M. 87505  
Office: 505-476-3492  
Fax: 505-476-3462  
E-mail: [leonard.lowe@state.nm.us](mailto:leonard.lowe@state.nm.us)  
Website: <http://www.emnrd.state.nm.us/ocd/>

Confidentiality Notice: This e-mail, including all attachments is for the sole use of the intended recipient (s) and may contain confidential and privileged information. Any unauthorized review, use, disclosure or distribution is prohibited unless specifically provided under the New Mexico Inspection of Public Records Act. If you are not the intended recipient, please contact the sender and destroy all copies of this message. -- This email has been scanned by the Sybari - Antigen Email System.

---

This inbound email has been scanned by the MessageLabs Email Security System.

---

Confidentiality Notice: This e-mail, including all attachments is for the sole use of the intended recipient (s) and may contain confidential and privileged information. Any unauthorized review, use, disclosure or distribution is prohibited unless specifically provided under the New Mexico Inspection of Public Records Act. If you are not the intended recipient, please contact the sender and destroy all copies of this message. -- This email has been scanned by the Sybari - Antigen Email System.

---

This inbound email has been scanned by the MessageLabs Email Security System.

---

**PUBLIC NOTICE**

① Weatherford U.S., L.P. located at 5432 Highway 64, Farmington, N.M. 87401 has submitted a renewal application to the New Mexico Energy, Minerals and Natural Resources Department, Oil Conservation Division for the previously approved discharge plan (GW-126) for their Controlled Pressure Drilling services facility located in the SW/4, NW/4 of Section 19, Township 29 North, Range 12 West, NMPM, San Juan County, New Mexico. The address for the facility is 5432 Highway 64, Farmington, N.M. approximately 7/10 mile east of the intersection of Highway 64 and Browning Parkway in Farmington, New Mexico.)

③ The facility provides Controlled Pressure Drilling services to the Four Corners area.)

④ Materials stored or generated at the facility include approximately 16,000 gallons of drilling chemicals, 576 gallons/year of used chemicals, 1000 gallons/year of used oil, and 300 gallons/day of wash water. All wastes generated at the facility are sent off site for disposal at NMOCD approved disposal facilities. All drilling chemicals are stored in DOT approved containers and are stored in OCD approved secondary containments. All wastes generated at the facility are stored in appropriate containers and secondary containment structures as approved by the OCD.

⑤ Groundwater most likely to be affected by a spill, release, or accidental discharge is at a depth of approximately 50 feet, with a total dissolved solids concentration of approximately less than 1000 mg/l.

Any interested person or persons may obtain information, submit comments or request to be placed on a facility-specific mailing list for future notices by contacting Leonard Lowe at the New Mexico OCD at 1220 South St. Francis Drive, Santa Fe, New Mexico 87505, Telephone (505) 476-3492. The OCD will accept comments and statements of interest regarding the renewal and will create a facility-specific mailing list for persons who wish to receive future notices.

APPROVED ! 02/08/08

6&7