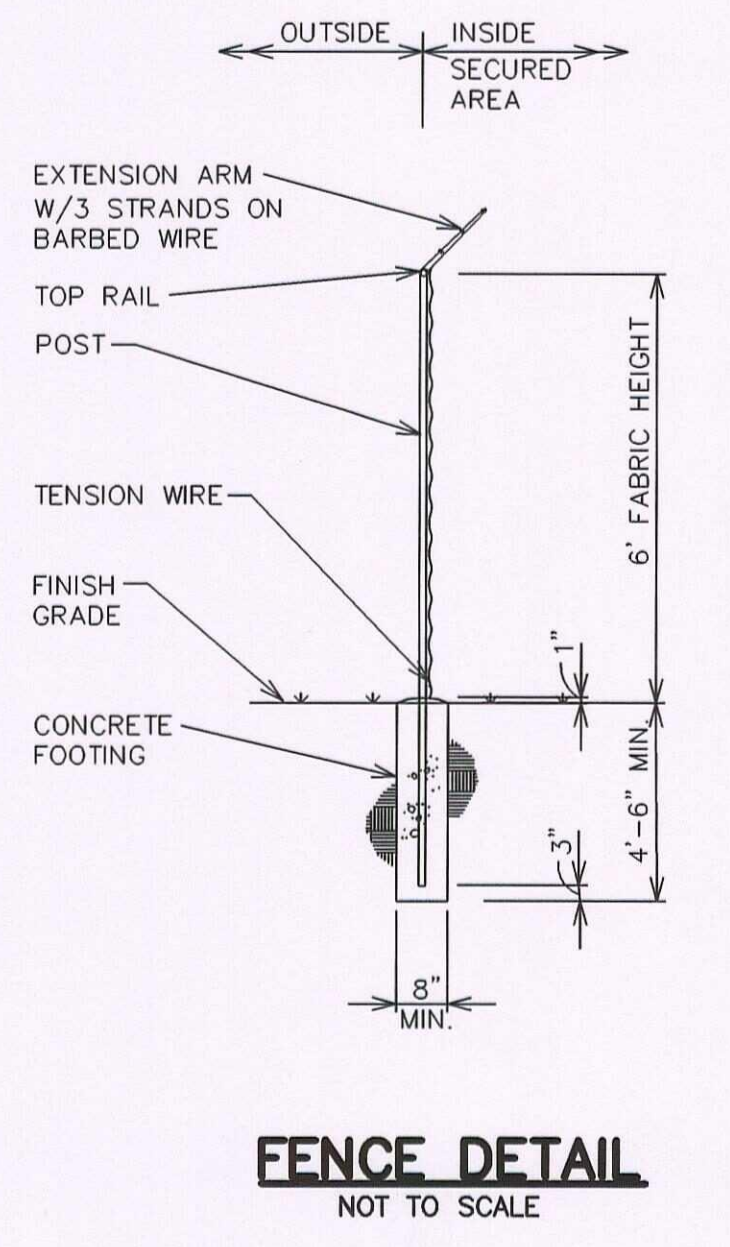
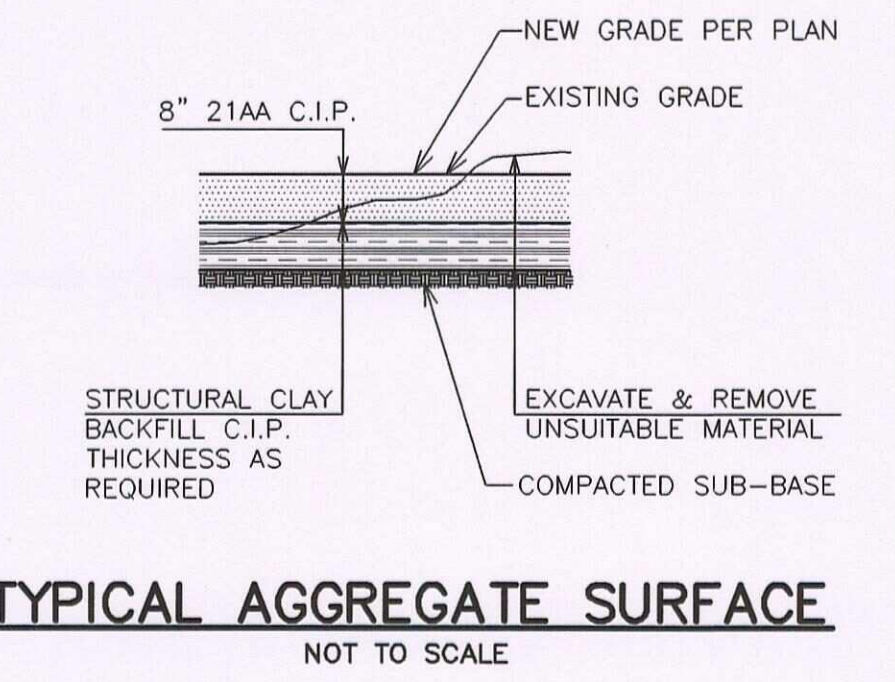
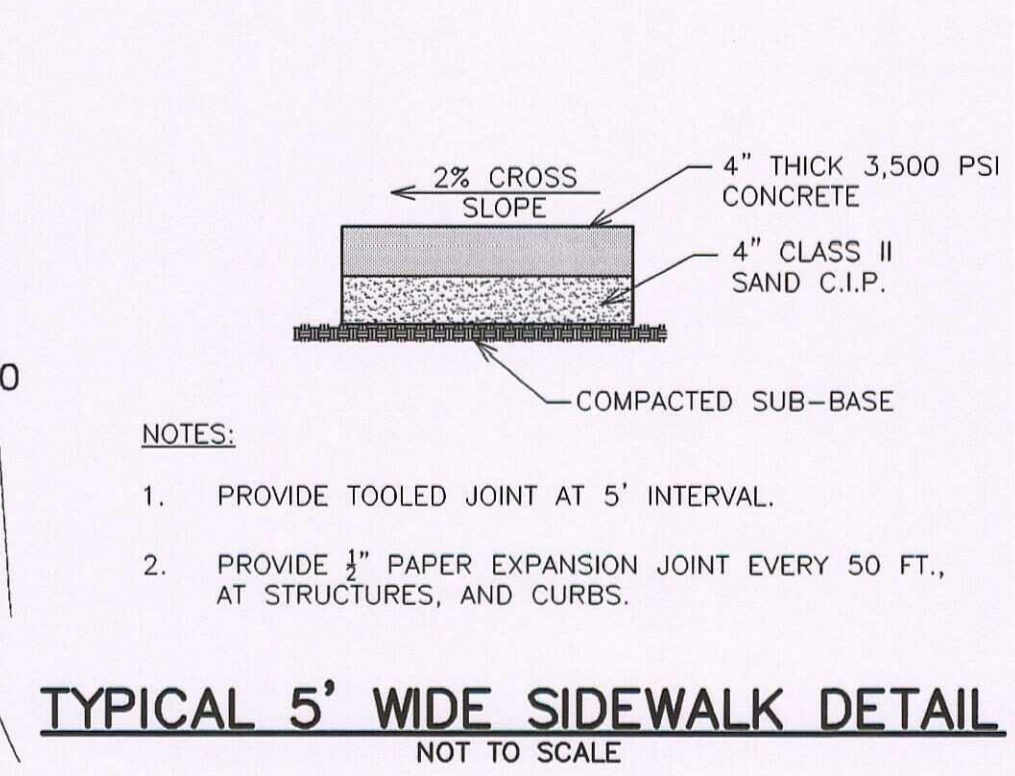


**TOPOGRAPHIC SURVEY
WAS PERFORMED BY:**
DePauli Engineering & Surveying LLC
- Civil Engineers and Land Surveyors -
102 West Hill Avenue Gallup, NM 87301
Tel: (505)863-5440 des@cnetco.com

1. SURVEY PERFORMED DECEMBER 10, 2007
2. GRID LINES AND COORDINATES SHOWN ON PLANS ARE WESTERN REFINERY-ONIZA LOCAL COORDINATE SYSTEM.
3. ELEVATIONS BASED ON EXISTING WESTERN REFINERY DATUM. ADD 6704.50 TO REACH LOCAL DATUM



CHAIN LINK FENCE SPECIFICATIONS:
FENCE & GATES SHALL BE 6'-0" HIGH WITH 3-STRANDS OF BARB WIRE. ALL MATERIAL SHALL BE G90 HOT DIP GALV. ALL FENCING MATERIAL, SUPPORT POSTS, BRACING, WIRE MESH ETC. SHALL BE IN ACCORDANCE WITH THE CURRENT EDITION OF THE CHAIN LINK FENCE MANUFACTURERS INSTITUTE PRODUCT MANUAL, STANDARD GUIDE FOR METALLIC COATED STEEL CHAIN LINK FENCE & FABRIC - USAGE DESIGNATION "STANDARD INDUSTRIAL."

- TOPOGRAPHIC LEGEND**
- ◇ POWER, TELEPHONE OR STRAIN POLE
 - ← POWER, TELEPHONE OR STRAIN POLE
 - OVERHEAD POWER LINE
 - ⊞ POWER TRANSFORMER
 - W WATER LINE
 - UE UNDERGROUND ELECTRIC LINE
 - S SANITARY SEWER LINE
 - G GAS LINE
 - T UNDERGROUND DATA OR TELEPHONE LINE
 - OT OVERHEAD DATA OR TELEPHONE LINE
 - EDGE OF ASPHALT PAVING
 - CONC. PAVING AND SIDE WALKS
 - CONTOURS ON 1' (ONE FOOT) INTERVALS
 - ↓ ROADWAY SIGNS
 - ⊙ MANHOLE
 - ⊞ ELECTRICAL PULL BOX
 - ◇ ROADWAY LIGHTS
 - CHAINLINK & WIRE FENCES
 - ⊞ WATER VALVE
 - ⊞ POST INDICATOR VALVE
 - () PLANT COORDINATES
 - ⊞ SEWER MANHOLE
 - ⊞ COPPER DISK IN CONCRETE
 - ⊞ SOIL BORES
 - ⊞ VALVE
 - ⊞ INDICATOR POST

NOTE:
SOIL BORINGS ARE PER GEOMAT INC. REPORT DATED MARCH 28, 2008 AND TURNED OVER TO THE OWNER.

HUBBELL, ROTH & CLARK, INC.
Consulting Engineers

555 HULET DRIVE
BLOOMFIELD HILLS, MICH. P.O. BOX 824
48303 - 0824

PHONE: (248) 454-6300
FAX (1st Floor): (248) 454-6312
FAX (2nd Floor): (248) 338-2592
WEB SITE: <http://www.hrc-engr.com>

DATE	ADDITIONS AND/OR REVISIONS
6-18-08	NMOC SUBMITTAL
5-28-08	OWNER REVIEW
4-10-08	OWNER REVIEW

DESIGNED	E.L.C./K.M.
DRAWN	M.T.M./T.W.R.
CHECKED	E.L.C./K.M.
APPROVED	P.T.R.

Edward L. Cote

WESTERN REFINING - GALLUP

**SANITARY
WASTEWATER
LIFT STATION**

JAMESTOWN NEW MEXICO 87347

CIVIL SITE PLAN

HRC JOB NO. 20070465	SCALE 1"=30'-0"
DATE JANUARY 2008	SHEET NO. C-1

© 2008 Hubbell, Roth and Clark, Inc. All Rights Reserved

GW - 32

Maps