

District I
1625 N French Dr, Hobbs, NM 88240
District II
1301 W. Grand Avenue, Artesia, NM 88210
District III
1000 Rio Brazos Road, Aztec, NM 87410
District IV
1220 S St. Francis Dr, Santa Fe, NM 87505

State of New Mexico
Energy Minerals and Natural Resources

Oil Conservation Division
1220 South St. Francis Dr.
Santa Fe, NM 87505

Form C-141
Revised October 10, 2003

Submit 2 Copies to appropriate
District Office in accordance
with Rule 116 on back
side of form

Release Notification and Corrective Action

OPERATOR

☐ Initial Report ☒ Final Report

Name of Company: Targa Midstream Services L P	Contact: James Lingnau 505.394.2534, Chuck Tolsma 505.631.6026
Address: PO Box 1909 Eunice, NM 88231	Telephone No. (505) 394-2534
Facility Name: Eunice Gathering System	Facility Type

Surface Owner: Deck Estate Bowles	Mineral Owner:	Lease No.
-----------------------------------	----------------	-----------

LOCATION OF RELEASE

Unit Letter G	Section 16	Township 22S	Range 37E	Feet from the	North/South Line	Feet from the	East/West Line	County Lea
------------------	---------------	-----------------	--------------	---------------	------------------	---------------	----------------	---------------

Latitude 32.23.198N Longitude 103.10.339W

NATURE OF RELEASE

Type of Release: Gas and Produced Liquids	Volume of Release: Unknown	Volume Recovered: None
Source of Release: 6" Pipeline Failure	Date and Hour of Occurrence: Unknown	Date and Hour of Discovery Unknown
Was Immediate Notice Given? <input type="checkbox"/> Yes <input checked="" type="checkbox"/> No <input type="checkbox"/> Not Required	If YES, To Whom?	
By Whom?	Date and Hour	
Was a Watercourse Reached? <input type="checkbox"/> Yes <input checked="" type="checkbox"/> No	If YES, Volume Impacting the Watercourse	

If a Watercourse was Impacted, Describe Fully.*



Describe Cause of Problem and Remedial Action Taken. *

A Six inch gathering line had a leak and released gas and any produced liquids that were lying in the line. Line was repaired and possibly contaminated soil used for backfill. The line has since been taken out of service.

Describe Area Affected and Cleanup Action Taken.*

The old pipe in the contaminated area has been removed and capped. 60 yards of contaminated soil was excavated and hauled to an approved OCD landfill. New soil was purchased from landowner to backfill. The area has been cleaned and tested per OCD Guidelines.

I hereby certify that the information given above is true and complete to the best of my knowledge and understand that pursuant to NMOCD rules and regulations all operators are required to report and/or file certain release notifications and perform corrective actions for releases which may endanger public health or the environment. The acceptance of a C-141 report by the NMOCD marked as "Final Report" does not relieve the operator of liability should their operations have failed to adequately investigate and remediate contamination that pose a threat to ground water, surface water, human health or the environment. In addition, NMOCD acceptance of a C-141 report does not relieve the operator of responsibility for compliance with any other federal, state, or local laws and/or regulations.

Signature: 	OIL CONSERVATION DIVISION	
Printed Name: Don Embrey	Approved by District Supervisor: 	
Title: Training Specialist	Approval Date: <u>1.12.09</u>	Expiration Date: <u>—</u>
E-mail Address: <u>dembrey@targaresources.com</u>	Conditions of Approval:	
Date: <u>01/06/09</u> Phone: <u>(432) 688-0546</u>	Attached <input type="checkbox"/> <u>IRP#1894</u>	

* Attach Additional Sheets If Necessary

District I
1625 N French Dr, Hobbs, NM 88240
District II
1301 W. Grand Avenue, Artesia, NM 88210
District III
1000 Rio Brazos Road, Aztec, NM 87410
District IV
1220 S. St. Francis Dr., Santa Fe, NM 87505

State of New Mexico
Energy Minerals and Natural Resources

Oil Conservation Division
1220 South St. Francis Dr.
Santa Fe, NM 87505

Form C-141
Revised October 10, 2003

Submit 2 Copies to appropriate
District Office in accordance
with Rule 116 on back
side of form

Release Notification and Corrective Action

OPERATOR

☒ Initial Report ☐ Final Report


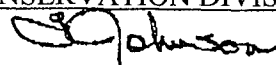
Name of Company: Targa Midstream Services L P	Contact: James Lingnau 505.394.2534, Chuck Tolsma 505.631.6026	
Address: PO Box 1909 Eunice, NM 88231	Telephone No. (505) 394-2534	
Facility Name: Eunice Gathering System	Facility Type	
Surface Owner: Deck Estate Bowles	Mineral Owner:	Lease No. 30-025-37400-00

LOCATION OF RELEASE

Unit Letter G	Section 16	Township 22S	Range 37E	Feet from the	North/South Line	Feet from the	East/West Line	County Lea
------------------	---------------	-----------------	--------------	---------------	------------------	---------------	----------------	---------------

Latitude 32.23.198N Longitude 103.10.339W

NATURE OF RELEASE

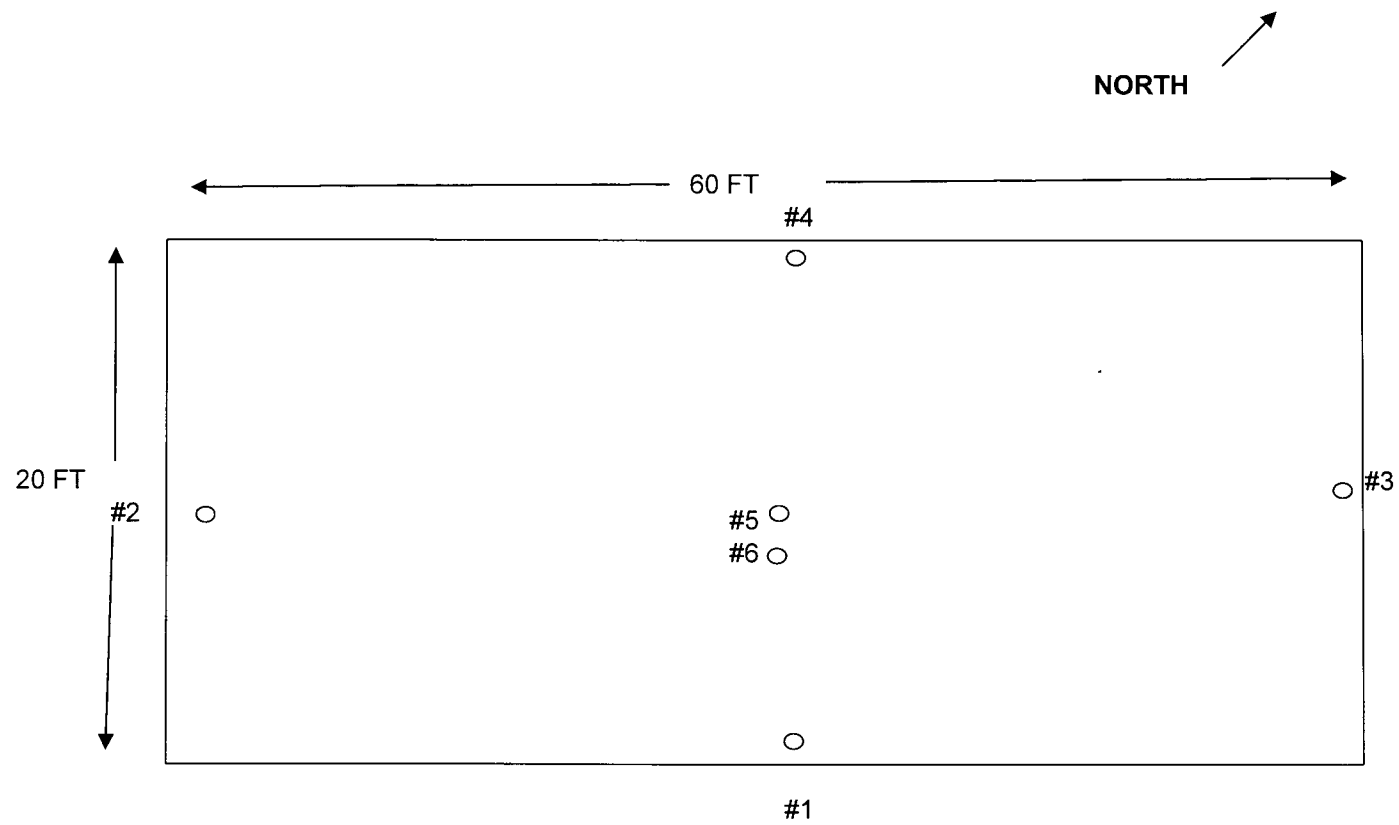
Type of Release: Gas and Produced Liquids	Volume of Release: Unknown	Volume Recovered: None
Source of Release: 6" Pipeline Failure	Date and Hour of Occurrence: Unknown	Date and Hour of Discovery Unknown
Was Immediate Notice Given? <input type="checkbox"/> Yes <input checked="" type="checkbox"/> No <input type="checkbox"/> Not Required	If YES, To Whom?	
By Whom?	Date and Hour	
Was a Watercourse Reached? <input type="checkbox"/> Yes <input checked="" type="checkbox"/> No	If YES, Volume Impacting the Watercourse.	
If a Watercourse was Impacted, Describe Fully.*		
Describe Cause of Problem and Remedial Action Taken.* A Six inch gathering line had a leak and released gas and any produced liquids that were lying in the line. Line was repaired and possibly contaminated soil used for backfill. The line has since been taken out of service.		
Describe Area Affected and Cleanup Action Taken.* Targa will excavate and sample the area of contamination and remove any contaminated soil. The pipeline is out of service and capped. The old pipe in the contaminated area will be removed. The area will be cleaned and tested per OCD Guidelines.		
I hereby certify that the information given above is true and complete to the best of my knowledge and understand that pursuant to NMOCD rules and regulations all operators are required to report and/or file certain release notifications and perform corrective actions for releases which may endanger public health or the environment. The acceptance of a C-141 report by the NMOCD marked as "Final Report" does not relieve the operator of liability should their operations have failed to adequately investigate and remediate contamination that pose a threat to ground water, surface water, human health or the environment. In addition, NMOCD acceptance of a C-141 report does not relieve the operator of responsibility for compliance with any other federal, state, or local laws and/or regulations		
Signature: 	OIL CONSERVATION DIVISION 	
Printed Name: Don Embrey	Approved by District Supervisor ENVIRONMENTAL ENGINEER	
Title: Advisor	Approval Date: 7.8.08	Expiration Date: 9.8.08
E-mail Address: dembrey@targaresources.com	Conditions of Approval:	Attached <input type="checkbox"/>
Date: 4/01/08 Phone: (432) 688-0546	Submit Final C. 141 w/ SUPPORTING DOCUMENTATION BY 9.8.08	1 RP# 1894

* Attach Additional Sheets If Necessary

DECK ESTATE BOWLES

SAMPLE DATE	SAMPLE I.D.	SOIL STATUS	TPH GRO	TPH DRO	CHLORIDE
11/18/2008	#1 South Wall	In Situ	<10	<10	<16
11/18/2008	#2 West Wall	In Situ	<10	<10	16
11/18/2008	#3 East Wall	In Situ	<10	<10	<16
11/18/2008	#4 North Wall	In Situ	<10	<10	48
11/18/2008	#5 Bottom	Excavated	19.5	163	<16
12/15/2008	#6 Bottom	In Situ	<10	<10	64

DECK ESTATE BOWLES





PHONE (575) 393-2326 • 101 E. MARLAND • HORAS, NM 88210

ANALYTICAL RESULTS FOR
TARGA RESOURCES
ATTN: ROGER HOLLAND
P.O. BOX 1929
EUNICE, NM 88231
FAX TO: (575) 394-1514

Receiving Date: 11/18/08
Reporting Date: 11/20/08
Project Number: NOT GIVEN
Project Name: BETTIS, BOYI E AND STOVALL G
Project Location: NOT GIVEN

Sampling Date: 11/18/08
Sample Type: SOIL
Sample Condition: COOL & INTACT
Sample Received By: AB
Analyzed By: AB/HM

LAB NUMBER SAMPLE ID	GRO (C ₈ -C ₁₀) (mg/kg)	DRO (C ₁₀ -C ₂₈) (mg/kg)	Cl ⁻ (mg/kg)
ANALYSIS DATE	11/18/08	11/19/08	11/19/08
H16354-1 S-S	<10.0	<10.0	< 16
H16354-2 W-S	<10.0	<10.0	< 16
H16354-3 E-S	<10.0	<10.0	< 16
H16354-4 N-S	<10.0	<10.0	48
H16354-5 BOTTOM	19.6	183	< 16
Quality Control	538	443	500
True Value QC	500	500	500
% Recovery	108	88.6	100
Relative Percent Difference	6.9	8.1	< 0.1

METHODS: TPH GRO & DRO: EPA SW-846 8015 M, Cl⁻ Std. Methods 4500-Cl⁻B

*Analyses performed on 1:4 w:v aqueous extracts.

Cheryl Keene
Chemist

11/20/08
Date

H16354 TCL TARGA

PLEASE NOTE: Liability and Damages. Cardinal's liability and client's exclusive remedy for any claim arising, whether stated in contract or tort, shall be limited to the amount paid by client for analyses. All claims, including those for negligence and any other cause whatsoever shall be deemed waived unless made in writing and received by Cardinal within thirty (30) days after completion of the applicable service. In no event shall Cardinal be liable for incidental or consequential damages, including, without limitation, business interruptions, loss of use, or loss of profits incurred by client, its subsidiaries, affiliates or successors arising out of or related to the performance of services hereunder by Cardinal, regardless of whether such claim is based upon any of the above-stated reasons or otherwise. Results relate only to the samples identified above. This report shall not be reproduced except in full with written approval of Cardinal Laboratories.



PHONE (575) 393-2325 • 101 E MARLAND • HOBBS, NM 88240

ANALYTICAL RESULTS FOR
TARGA RESOURCES
ATTN: ROGER HOLLAND
P.O. BOX 1829
EUNICE, NM 88231
FAX TO: (575) 394-1514

Receiving Date: 12/15/08
Reporting Date: 12/16/08
Project Number: NOT GIVEN
Project Name: BETTIS, BOYLE AND STOVALL 6"
Project Location: NOT GIVEN

Sampling Date: 12/15/08
Sample Type: SOIL
Sample Condition: COOL & INTACT
Sample Received By: CK
Analyzed By: AB/TR

LAB NUMBER	SAMPLE ID	GRO (C ₆ -C ₁₀) (mg/kg)	DRO (C ₁₀ -C ₂₈) (mg/kg)	CI* (mg/kg)
ANALYSIS DATE		12/15/08	12/15/08	12/15/08
H18514-1	BB&S. 6" BOTTOM	<10.0	<10.0	64
Quality Control		544	488	490
True Value QC		500	500	500
% Recovery		108	97.2	98.0
Relative Percent Difference		10.1	5.4	2.0

METHODS: TPH GRO & DRO: EPA SW-846 8015 M, CI: Std. Methods 4500-CI-B

*Analysis performed on a 1:4 w:v aqueous extract.



Chemist



Date

H18514 TCL TARGA

PLEASE NOTE: Liability and Damages. Cardinal's liability and client's exclusive remedy for any claim arising, whether based in contract or tort, shall be limited to the amount paid by client for analyses. All claims, including those for negligence and any other cause whatsoever shall be deemed waived unless made in writing and received by Cardinal within thirty (30) days after completion of the applicable service. In no event shall Cardinal be liable for incidental or consequential damages (including, without limitation, business interruptions, loss of use, or loss of profits incurred by client, its subsidiaries, affiliates or successors arising out of or related to the performance of services hereunder by Cardinal, regardless of whether such claim is based upon any of the above-stated reasons or otherwise. Results relate only to the samples identified above. This report shall not be reproduced except in full with written approval of Cardinal Laboratories.

DE Bowles



03/31/2008

DE Bowles




03/31/2008

DE Bowles



03/31/2008



11/25/2008



11/25/2008



11/25/2008