

**HIP - \_\_110\_\_**

**Public Notice for new  
pipe/line**

**YEAR(S): 2008**

Alvarado Square  
Albuquerque, NM 87158-2104  
P 505.241.2031  
F 505.241.2384  
PNMResources.com



CERTIFIED MAIL  
RETURN RECEIPT REQUESTED

October 15, 2008

Brad Jones  
State of New Mexico - Oil Conservation Division  
1220 South St. Francis Drive  
Santa Fe, NM 87505

RE: Public Notice Requirements for the Hydrostatic Test Discharge Permit HIP-110 PNM Santa Fe  
Replacement Pressure Test

Dear Mr. Jones,

In compliance with NMAC 20.6.2.3108, PNM is submitting proof of public notice for the Hydrostatic Test Discharge Permit HIP-110. Enclosed is:

- An affidavit of mailings to underlying and adjacent landowners,
- Proof of Publication in the Santa Fe New Mexican, and
- An affidavit of the posting of two (2) signs near the project site including pictures of the signs.

Mailings to adjacent and underlying landowners

Notification letters with a copy of the public notice was sent via certified mail, return receipt to the two underlying landowners on September 25, 2008 (Exhibit A).

Marty Sanchez Golf Course, Attention Eric Sandoval  
King Brothers Ranch

Notification letters with a copy of the public notice was sent regular mail on September 25, 2008 to adjacent landowners within 1/3 of a mile of the discharge location (Exhibit B). Notifications were sent to:

BLM  
FRANK and ELIZABETH GALLEGOS  
FRED & TERRY LOPEZ  
KATHLEEN FALKER AND SAMUEL HAAS  
MEM HOLDINGS LLC  
SAMUEL D & KAY H HAAS  
KATHRYN H JORDAN  
SKY LIMIT LLC  
GEORGE M COHEN & LINDA S DICKS  
HEATHER & LEE DRUKTENIS  
MARK H & MARY M BAGLEY

DALINDA K & GREGORY WITHERSPOON  
DAVID M & SUSAN U HIATT  
MELISSA A PESSARRA  
BOB LEE TRUJILLO  
ROXANE BECK MARTIN  
JULIA NORRIS  
SUSAN M SEIFERT  
ALEXANDER M & KIMBERLY MOTOLA  
ANTHONY & LORRAINE STANFORD  
NICHOLAS C & PENNY P JESSEN  
LARRY L & ELIZABETH A LUJAN

DONALD L & BARBARA E SHIRES  
GARROTT & NANCY SMITH  
MARTIN G & SUSAN M LUJAN

DAVID M MILLER  
RANDY & REGINA FLORES  
MARTIN N III & ELAINE PACHECO

The certified mail and return receipts are included along with copies of the letters sent.

Proof of Publication in the Santa Fe New Mexican

Attached is a copy of the page from the newspaper and an affidavit from the Santa Fe New Mexican.

An affidavit of the posting of two (2) signs near the project site including pictures

Attached is an affidavit from Marcelle Fiedler who put up the signs at the discharge site and at Marty Sanchez Golf Course. Pictures of the signs are attached.

Sincerely,

The image shows a handwritten signature in black ink. It appears to be the name 'Marcelle' written twice in a cursive, flowing style.

Marcelle Fiedler  
Senior Environmental Scientist

Attachments


**AFFIDAVIT OF POSTING**

STATE OF NEW MEXICO            )  
                                                  ) ss  
COUNTY OF BERNALILLO        )

BEFORE ME, the undersigned authority, personally appeared MARCELLE FIEDLER ("Affiant") on the date written below, who having been first duly sworn according to law, deposes and says:

1. I am over the age of eighteen and competent to testify concerning the matters stated herein based on my own personal knowledge, education and experience.
2. I am a Senior Environmental Scientist employed by Public Service Company of New Mexico, a New Mexico corporation ("PNM"), in its Environmental Services Department.
3. I have personal knowledge of PNM's Santa Fe Replacement Project.
4. As part of the permitting process for PNM's Santa Fe Replacement Project, PNM filed an application for an Individual Hydrostatic Test Discharge Permit ("IHTD Permit") with the New Mexico Energy, Minerals and Natural Resources Department - Oil Conservation Division. As part of the public notice requirement for the IHTD Permit, on September 25, 2008, I personally mailed notices to all the property owners as listed on Exhibits A and B, which said exhibits are attached hereto and made a part hereof.


FURTHER AFFIANT SAYETH NAUGHT.

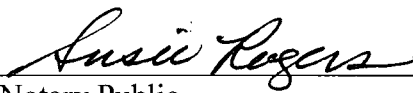


\_\_\_\_\_  
Marcelle Fiedler

The foregoing was sworn to before me by Marchelle Fiedler on this 13<sup>th</sup> day of October, 2008.

My Commission Expires: April 22, 2011  
(Seal)



  
\_\_\_\_\_  
Notary Public

Alvarado Square  
Albuquerque, NM 87158-2104  
P 505.241.2031  
F 505.241.2384  
PNMResources.com



CERTIFIED MAIL  
RETURN RECEIPT REQUESTED

September 25, 2008

RE: Santa Fe Replacement Natural Gas Pipeline Hydrostatic Test

Dear neighbor,

To satisfy the New Mexico Water Quality Control Commission regulations public notice requirements for a Hydrostatic Test Permit for the Santa Fe natural gas pipeline pressure test, PNM is required to provide written notice to all owners of record of properties within 1/3 mile from the hydrostatic test site. Please find a copy of the public notice enclosed. PNM is hydrostatically testing new pipe with water from the City of Santa Fe. After the pipe is tested the water will be hauled to the Marty Sanchez golf course lined irrigation pond for reuse.

Sincerely,

A handwritten signature in cursive script, appearing to read "Marcelle Fiedler".

Marcelle Fiedler

Senior Environmental Scientist  
Public Service Company of New Mexico

cc: DCC  
Attachments: OCD Public Notice

## NOTICE OF PUBLICATION

PNM (Public Service Company of New Mexico), Alvarado Square, Albuquerque, New Mexico 87158-2104, has submitted an application for an Individual Hydrostatic Test Discharge Permit to the New Mexico Energy, Minerals and Natural Resources Department, Oil Conservation Division (OCD) for hydrostatically testing the Santa Fe Replacement Pipeline, a newly constructed natural gas pipeline. Approximately 8 miles of new 20-inch pipe will be hydrostatically tested using water from the City of Santa Fe. PNM will collect the test water within T17N R08W Section 23. This location can be found by taking Caja Del Rio Road north past the Marty Sanchez golf course to a location  $\frac{1}{4}$  mile past the intersection with Paseo de Estrellas Rd. There is an unmarked access road to the east that leads to the collection location 700 feet from Caja Del Rio Road. Approximately 399,000 gallons of wastewater will be generated from the hydrostatic test of new pipe. Because PNM is testing new pipe, the water is expected to meet Water Quality Control Commission (WQCC) water quality standards and will be trucked to a Marty Sanchez golf course lined irrigation pond for reuse. If WQCC water quality standards are not met the test water will be hauled to an OCD approved facility for disposal. The depth of groundwater potentially affected by the discharge is about 250-400 feet below the surface. The total dissolved solids concentration of the groundwater at Santa Fe City well fields ranges from 172 to 264 Mg/Liter.

Any interested person may obtain information, submit comments, and request to be placed on a facility-specific mailing list for future notices by contacting Brad Jones at the New Mexico OCD at 1220 South St Francis Drive, Santa Fe, New Mexico 87505, Telephone (505) 476-3487. The OCD will accept comments and statements of interest regarding the permit application and will create a facility-specific mailing list for persons who wish to receive future notices.

## SENDER: COMPLETE THIS SECTION

- Complete items 1, 2, and 3. Also complete item 4 if Restricted Delivery is desired.
- Print your name and address on the reverse so that we can return the card to you.
- Attach this card to the back of the mailpiece, or on the front if space permits.

1. Article Addressed to:

King Brothers Ranch  
Post Office Box 564  
Stanley, NM 87056

2. Article Number

(Transfer from service label)

7007 1490 0000 3208 3901

PS Form 3811, February 2004

Domestic Return Receipt

102595-02-M-1540

## COMPLETE THIS SECTION ON DELIVERY

A. Signature

X

King Brothers Ranch  
Don King☐ Agent☒ Addressee

B. Received by (Printed Name)

Don King

C. Date of Delivery

9/27/08

D. Is delivery address different from item 1? ☐ YesIf YES, enter delivery address below: ☐ No

3. Service Type

☒ Certified Mail☐ Express Mail☐ Registered☒ Return Receipt for Merchandise☐ Insured Mail☐ C.O.D.

4. Restricted Delivery? (Extra Fee)

☐ Yes


U.S. Postal Service™ 2104

CERTIFIED MAIL™ RECEIPT  
(Domestic Mail Only; No Insurance Coverage Provided)

For delivery information visit our website at www.usps.com®

OFFICIAL USE

Postage \$  
Certified Fee  
Return Receipt Fee  
(Endorsement Required)  
Restricted Delivery Fee  
(Endorsement Required)  
Total Postage & Fees \$



Eric Sandoval  
Marty Sanchez Golf Course  
205 Caja Del Rio Road  
Santa Fe, NM 87501

for Instructions


U.S. Postal Service™ 2104

CERTIFIED MAIL™ RECEIPT  
(Domestic Mail Only; No Insurance Coverage Provided)

For delivery information visit our website at www.usps.com®

OFFICIAL USE

Postage \$  
Certified Fee  
Return Receipt Fee  
(Endorsement Required)  
Restricted Delivery Fee  
(Endorsement Required)  
Total Postage & Fees \$



King Brothers Ranch  
Post Office Box 564  
Stanley, NM 87056

for Instructions

## SENDER: COMPLETE THIS SECTION

- Complete items 1, 2, and 3. Also complete item 4 if Restricted Delivery is desired.
- Print your name and address on the reverse so that we can return the card to you.
- Attach this card to the back of the mailpiece, or on the front if space permits.

1. Article Addressed to:

Eric Sandoval  
Marty Sanchez Golf Course  
205 Caja Del Rio Road  
Santa Fe, NM 87501

2. Article Number

(Transfer from service label)

7007 1490 0000 3208 3895

PS Form 3811, February 2004

Domestic Return Receipt

102595-02-M-1540

## COMPLETE THIS SECTION ON DELIVERY

A. Signature

X

Eric Sandoval

☐ Agent☐ Addressee

B. Received by (Printed Name)

Eric Sandoval

C. Date of Delivery

D. Is delivery address different from item 1? ☐ YesIf YES, enter delivery address below: ☐ No

3. Service Type

☒ Certified Mail☐ Express Mail☐ Registered☒ Return Receipt for Merchandise☐ Insured Mail☐ C.O.D.

4. Restricted Delivery? (Extra Fee)

☐ Yes

Alvarado Square  
Albuquerque, NM 87158-2104  
P 505.241.2031  
F 505.241.2384  
PNMResources.com



September 24, 2008

RE: Santa Fe Replacement Natural Gas Pipeline Hydrostatic Test

Dear neighbor,

To satisfy the New Mexico Water Quality Control Commission regulations public notice requirements for a Hydrostatic Test Permit for the Santa Fe natural gas pipeline pressure test, PNM is required to provide written notice to all owners of record of properties within 1/3 mile from the hydrostatic test site. Please find a copy of the public notice enclosed. PNM is hydrostatically testing new pipe with water from the City of Santa Fe. After the pipe is tested the water will be hauled to the Marty Sanchez golf course lined irrigation pond for reuse.

Sincerely,

A handwritten signature in cursive script, appearing to read "Marcelle Fiedler".

Marcelle Fiedler

Senior Environmental Scientist  
Public Service Company of New Mexico  
Alvarado Square MS 2104  
Albuquerque, NM 87158

cc: DCC  
Attachments: OCD Public Notice



## NOTICE OF PUBLICATION

PNM (Public Service Company of New Mexico), Alvarado Square, Albuquerque, New Mexico 87158-2104, has submitted an application for an Individual Hydrostatic Test Discharge Permit to the New Mexico Energy, Minerals and Natural Resources Department, Oil Conservation Division (OCD) for hydrostatically testing the Santa Fe Replacement Pipeline, a newly constructed natural gas pipeline. Approximately 8 miles of new 20-inch pipe will be hydrostatically tested using water from the City of Santa Fe. PNM will collect the test water within T17N R08W Section 23. This location can be found by taking Caja Del Rio Road north past the Marty Sanchez golf course to a location  $\frac{1}{4}$  mile past the intersection with Paseo de Estrellas Rd. There is an unmarked access road to the east that leads to the collection location 700 feet from Caja Del Rio Road. Approximately 399,000 gallons of wastewater will be generated from the hydrostatic test of new pipe. Because PNM is testing new pipe, the water is expected to meet Water Quality Control Commission (WQCC) water quality standards and will be trucked to a Marty Sanchez golf course lined irrigation pond for reuse. If WQCC water quality standards are not met the test water will be hauled to an OCD approved facility for disposal. The depth of groundwater potentially affected by the discharge is about 250-400 feet below the surface. The total dissolved solids concentration of the groundwater at Santa Fe City well fields ranges from 172 to 264 Mg/Liter.

Any interested person may obtain information, submit comments, and request to be placed on a facility-specific mailing list for future notices by contacting Brad Jones at the New Mexico OCD at 1220 South St Francis Drive, Santa Fe, New Mexico 87505, Telephone (505) 476-3487. The OCD will accept comments and statements of interest regarding the permit application and will create a facility-specific mailing list for persons who wish to receive future notices.

FIRSTNAME	LASTNAME	COMPANY	ADDRESS1	CITY	STATE	ZIPCODE
Eric	Sandoval	BLM	P.O. Box 27115	Santa Fe	NM	87502-011
FRANK and ELIZABETH	GALLEGOS	Marty Sanchez Golf Course	205 Caja Del Rio Road	Santa Fe	NM	87501
FRED & TERRY	LOPEZ		16 VIA DE ESTRELLAS	SANTA FE	NM	87506
KATHLEEN FALKER AND SAMUEL HAAS	HAAS		17 VIA DE ESTRELLAS	SANTA FE	NM	87506
MEM HOLDINGS LLC			175 CALLE VENTOSO WEST	SANTA FE	NM	87506
SAMUEL D & KAY H	HAAS		612 PINNACLE HEIGHTS LN	LAS VEGAS	NV	89144
KING BROTHERS RANCH			175 W CALLE VENTOSO	SANTA FE	NM	87501
KATHRYN H	JORDAN		PO BOX 564	STANLEY	NM	87056
SKY LIMIT LLC			4242 LOMO ALTO STE N110	DALLAS	TX	75219
GEORGE M COHEN & LINDA S DICKS			3056 AGUA FRIA	SANTA FE	NM	87501
HEATHER & LEE	DRUKTENIS		15 OVERHILL RD	SCARSDALE	NY	10583
MARK H & MARY M	BAGLEY		PO BOX 23041	SANTA FE	NM	87502
DALINDA K & GREGORY	WITHERSPOON		7807 CYPRESS CREEK CT	PLEASANTON	CA	94588
DAVID M & SUSAN U	HIATT		4 AVENIDA OSO COURT	SANTA FE	NM	87508
MELISSA A	PESSARRA		6915 BILLINGHAM COURT	SPRING	TX	77379
BOB LEE	TRUJILLO		3545 ZAFARANO DR	SANTA FE	NM	87507
ROXANE BECK	MARTIN		PO BOX 8770	SANTA FE	NM	87504
JULIA	NORRIS		7 HACIENDA CT	SANTA FE	NM	87506
SUSAN M	SEIFERT		6001 NW 120TH CT STE 2	OKLAHOMA CITY	OK	73162
ALEXANDER M & KIMBERLY	MOTOLA		99 ENCANTADO LOOP	SANTA FE	NM	87508
ANTHONY & LORRAINE	STANFORD		817 CALLE DAVID	SANTA FE	NM	87507
NICHOLAS C & PENNY P	JESSEN		6 HACIENDA CT	SANTA FE	NM	87506
SKY LIMIT LLC			1 CALLE HACIENDA	SANTA FE	NM	87505
LARRY L & ELIZABETH A	LUJAN		3056 AGUA FRIA	SANTA FE	NM	87501
DONALD L & BARBARA E	SHIRES		8 A PASEO DE ESTRELLAS	SANTA FE	NM	87505
GARROTT & NANCY	SMITH		4 VIA DE ESTRELLAS	SANTA FE	NM	87506
MARTIN G & SUSAN M	LUJAN		PO BOX 28065	SANTA FE	NM	87592
DAVID M	MILLER		8B PASEO DE ESTRELLAS	SANTA FE	NM	87506
RANDY & REGINA	FLORES		7 AVENIDA VISTA GRANDE	SANTA FE	NM	87508
MARTIN N III & ELAINE	PACHECO		3 AVENIDA DE MERCEDES	SANTA FE	NM	87506
			2287 CALLE PULIDO	SANTA FE	NM	87505

Oct. 2 can be dangerous," Mora, the professor, said. "The trauma continues for some."

Natalia Gonzáles Servin, 18, was in Mora's group. "When I

awakening.

Mexico City's leftist Mayor Marcelo Ebrard ordered flags flown at half staff Thursday in memory of the dead. At the fed-

history," the London-based human-rights organization said. "We challenge this administra-

tion to open all relevant archives

gunfire rang out as dusk fell and the crowds tried to flee in panic. The next day, piles of bloodied clothes littered the square.

NOTICE OF PUBLICATION	AVISO DE PUBLICACIÓN
<p>PNM (Public Service Company of New Mexico), Alvarado Square, Albuquerque, New Mexico 87158-2104, has submitted an application for an Individual Hydrostatic Test Discharge Permit to the New Mexico Energy, Minerals and Natural Resources Department, Oil Conservation Division (OCD) for hydrostatically testing the Santa Fe Replacement Pipeline, a newly constructed natural gas pipeline. Approximately 8 miles of new 20-inch pipe will be hydrostatically tested using water from the City of Santa Fe. PNM will collect the test water within T17N R08W Section 23. This location can be found by taking Caja Del Rio Road north past the Marty Sanchez golf course to a location 1/4 mile past the intersection with Paseo de Estrellas Rd. There is an unmarked access road to the east that leads to the collection location 700 feet from Caja Del Rio Road. Approximately 399,000 gallons of wastewater will be generated from the hydrostatic test of new pipe. Because PNM is testing new pipe, the water is expected to meet Water Quality Control Commission (WQCC) water quality standards and will be trucked to a Marty Sanchez golf course lined irrigation pond for reuse. If WQCC water quality standards are not met the test water will be hauled to an OCD approved facility for disposal. The depth of groundwater potentially affected by the discharge is about 250-400 feet below the surface. The total dissolved solids concentration of the groundwater at Santa Fe City well fields ranges from 172 to 264 Mg/Liter.</p> <p>Any interested person may obtain information, submit comments, and request to be placed on a facility-specific mailing list for future notices by contacting Brad Jones at the New Mexico OCD at 1220 South St Francis Drive, Santa Fe, New Mexico 87505, Telephone (505) 476-3487. The OCD will accept comments and statements of interest regarding the permit application and will create a facility-specific mailing list for persons who wish to receive future notices.</p>	<p>PNM (Public Service Company of New Mexico), Alvarado Square, Albuquerque, New Mexico 87158-2104, ha sometido una aplicación para un Permiso Hidrostático Individual de Descarga con el Departamento New Mexico Energy, Minerals and Natural Resources, Oil Conservation Division (OCD) para probar hidrostáticamente la Tubería del Reemplazo de Santa Fe, una tubería nuevamente construida para gas natural. Aproximadamente 8 millas de tubo nuevo de 20-pulgadas será probado hidrostáticamente utilizando agua de la Ciudad de Santa Fe. PNM va coleccionar el agua para la prueba dentro de la Sección T17N R08W 23. Esta localización puede ser encontrado tomando el camino Caja Del Rio para el norte pasando el campo de golf de Marty Sanchez a una localización un 1/4 milla pasado de la intersección con el camino Paseo de Estrellas. Hay un camino de acceso al este que no está marcado que se lleva a la localización de la colección 700 pies del camino de Caja Del Rio. Aproximadamente 399,000 galones de agua gastada (wastewater) serán producido de la prueba hidrostática del tubo nuevo. Porque PNM está probando tubo nuevo, se espera que el agua va satisfacer los estándares de la calidad de agua de la Comisión de Control de Agua (Water Quality Control — WQCC) y será transportado por camión al charca de irrigación con forro el campo de golf de Marty Sanchez para volverse a usar. Si los estándares de la calidad de agua de WQCC no son encontrados, el agua será transportado a una facilidad aprobado por OCD para la disposición. La profundidad de agua subterránea potencialmente afectado por la descarga está acerca de 250-400 pies debajo de la superficie. El total de la concentración de sólidos disueltos de la agua subterránea en la Ciudad de Santa Fe son 172 a 264 Mg/Litro.</p> <p>Cualquier persona interesada puede obtener información, puede someter comentarios, y puede pedir que su nombre sea colocado en una lista de envío específico para recibir notas futuras—contactando a Brad Jones, New Mexico OCD en 1220 South San Francis Drive, Santa Fe, New Mexico 87505, el Teléfono (505) 476-3487. El OCD aceptará los comentarios y las declaraciones de interés con respecto a la aplicación del permiso y creará una lista de envío específicamente para personas que desearán recibir notas en el futuro.</p>

Every baby deserves affordable, high quality

# HEALTH CARE

Affidavit of Publication

We hereby certify that the ~~an~~ print insert for PNM of  
13 Enches page, was inserted into The Santa Fe New Mexican on 10/3/08 with a  
quantity of 30,001.

By: \_\_\_\_\_

(Signature)

Michael Brendel

(Print Name)

Account Executive

(Title)

Sworn to and subscribed before me this

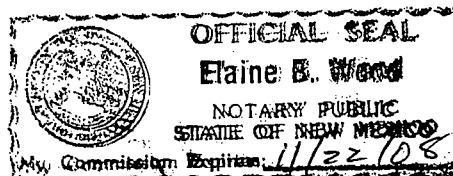
3rd day of October 2008

Elaine B. Wood

Notary Public Signature

November 22, 2008

Commission Expires




**AFFIDAVIT OF POSTING**

STATE OF NEW MEXICO                    )  
                                                  ) ss  
COUNTY OF BERNALILLO                )

BEFORE ME, the undersigned authority, personally appeared Marcelle Fiedler ("Affiant") on the date written below, who having been first duly sworn according to law, deposes and says:

1. I am over the age of eighteen and competent to testify concerning the matters stated herein based on my own personal knowledge, education and experience.
2. I am a Senior Environmental Scientist employed by Public Service Company of New Mexico, a New Mexico corporation ("PNM"), in its Environmental Services Department.
3. I have personal knowledge of PNM's Santa Fe Replacement Project.
4. As part of the permitting process for PNM's Santa Fe Replacement Project, PNM filed an application for an Individual Hydrostatic Test Discharge Permit ("IHTD Permit") with the New Mexico Energy, Minerals and Natural Resources Department - Oil Conservation Division. As part of the public notice requirement for the IHTD Permit, on October 7, 2008, I personally placed two (2) signs, each measuring 2' X 3', at the following locations:
  - a. The discharge/collection site approximately 700 feet from Caja Del Rio Road located within Section 23 Township 17 North Range 8 East Santa Fe County New Mexico; and
  - b. Marty Sanchez Golf Course in Santa Fe County, New Mexico.


FURTHER AFFIANT SAYETH NAUGHT.

  
\_\_\_\_\_  
Marcelle Fiedler

The foregoing was sworn to before me by Marcelle Fiedler on this 13<sup>th</sup> day of October, 2008.

My Commission Expires: April 22, 2011

(Seal)



  
\_\_\_\_\_  
Notary Public

Public Notice at Marty Sanchez Golf Course





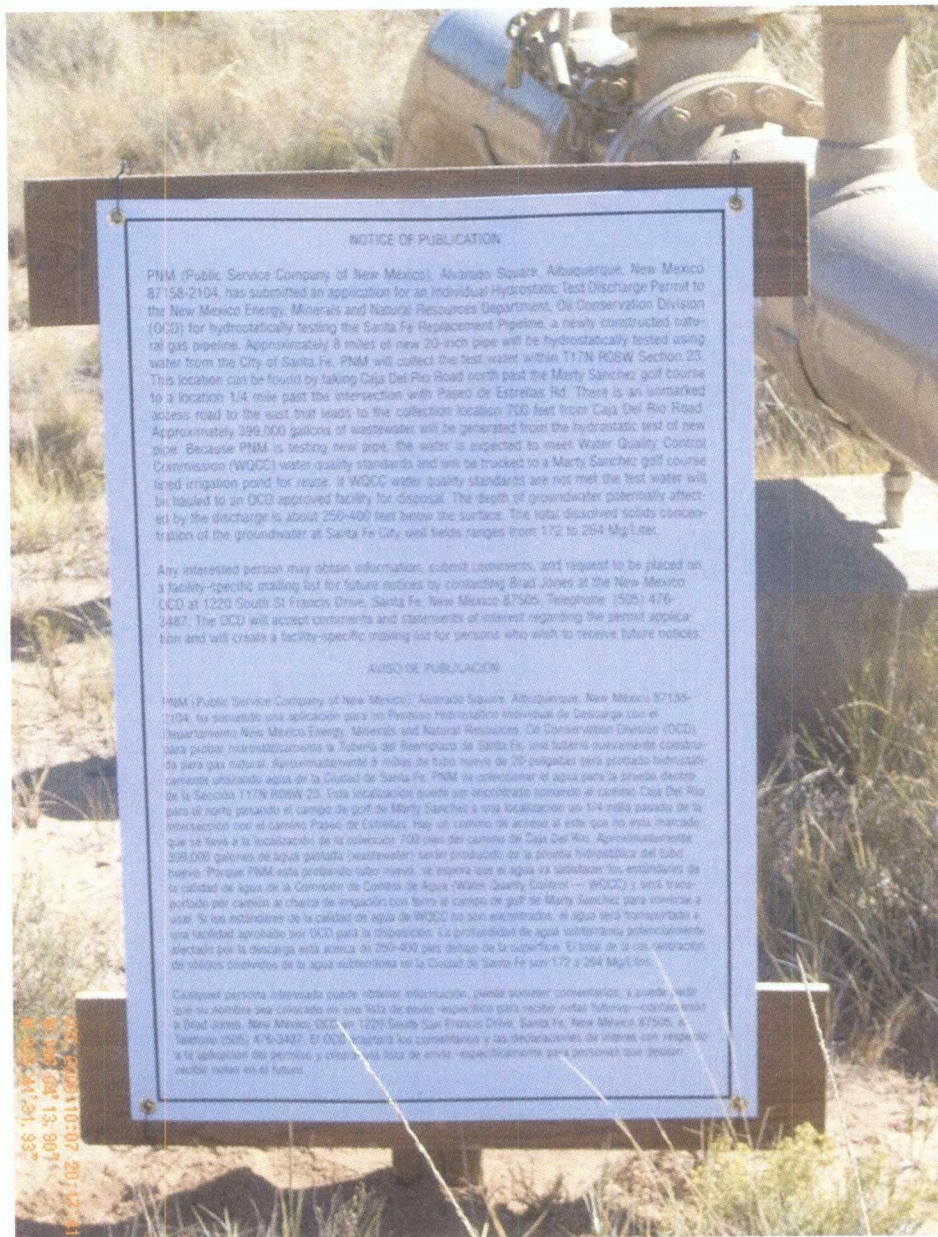




Public Notice at the discharge location, Los Alamos Block Valve







#### NOTICE OF PUBLICATION

PNM (Public Service Company of New Mexico), Alvarado Square, Albuquerque, New Mexico 87158-2104, has submitted an application for an Individual Hydrostatic Test Discharge Permit to the New Mexico Energy, Minerals and Natural Resources Department, Oil Conservation Division (OCD) for hydrostatically testing the Santa Fe Replacement Pipeline, a newly constructed natural gas pipeline. Approximately 8 miles of new 20-inch pipe will be hydrostatically tested using water from the City of Santa Fe. PNM will collect the test water within T17N R05W Section 23. This location can be found by taking Caja Del Rio Road north past the Marty Sanchez golf course to a location 1/4 mile past the intersection with Paseo de Estrellas Rd. There is an unmarked access road to the east that leads to the collection location 700 feet from Caja Del Rio Road. Approximately 399,000 gallons of wastewater will be generated from the hydrostatic test of new pipe. Because PNM is testing new pipe, the water is expected to meet Water Quality Control Commission (WQCC) water quality standards and will be trucked to a Marty Sanchez golf course lined irrigation pond for reuse. If WQCC water quality standards are not met the test water will be hauled to an OCD approved facility for disposal. The depth of groundwater potentially affected by the discharge is about 250-400 feet below the surface. The total dissolved solids concentration of the groundwater at Santa Fe City well fields ranges from 172 to 254 Mg/Liter.

Any interested person may obtain information, submit comments, and request to be placed on a facility-specific mailing list for future notices by contacting Brad Jones at the New Mexico OCD at 1220 South St Francis Drive, Santa Fe, New Mexico 87505. Telephone: (505) 476-3487. The OCD will accept comments and statements of interest regarding the permit application and will create a facility-specific mailing list for persons who wish to receive future notices.

#### AVISO DE PUBLICACION

PNM (Public Service Company of New Mexico), Alvarado Square, Albuquerque, New Mexico 87158-2104, ha sometido una aplicación para un Permiso Hidrostático Individual de Descarga con el Departamento New Mexico Energy, Minerals and Natural Resources, Oil Conservation Division (OCD) para probar hidrostáticamente la tubería del Reemplazo de Santa Fe, una tubería recientemente construida para gas natural. Aproximadamente 8 millas de tubo nuevo de 20 pulgadas será probado hidrostáticamente utilizando agua de la Ciudad de Santa Fe. PNM va a coleccionar el agua para la prueba dentro de la Sección T17N R05W 23. Esta localización puede ser encontrada tomando el camino Caja Del Rio para el norte pasando el campo de golf de Marty Sanchez a una localización un 1/4 milla pasado de la intersección con el camino Paseo de Estrellas. Hay un camino de acceso al este que no está marcado, que se lleva a la localización de la colección 700 pies del camino de Caja Del Rio. Aproximadamente 399,000 galones de agua residual (wastewater) serán producidos de la prueba hidrostática del tubo nuevo. Porque PNM está probando tubo nuevo, se espera que el agua va satisfacer los estándares de la calidad de agua de la Comisión de Control de Agua (Water Quality Control - WQCC) y será transportado por camión al campo de irrigación con línea al campo de golf de Marty Sanchez para convertirse a agua. Si los estándares de la calidad de agua de WQCC no son encontrados, el agua será transportado a una facilidad aprobada por OCD para la disposición. La profundidad de agua subterránea potencialmente afectado por la descarga está acerca de 250-400 pies debajo de la superficie. El total de la concentración de sólidos disueltos de la agua subterránea en la Ciudad de Santa Fe son 172 a 254 Mg/Litro.

Cualquier persona interesado puede obtener información, puede presentar comentarios, y puede pedir que su nombre sea colocado en una lista de envío -especificos para recibir notias futuras-noticias enviadas a Brad Jones, New Mexico OCD en 1220 South St Francis Drive, Santa Fe, New Mexico 87505, a Telephone (505) 476-3487. El OCD aceptará los comentarios y las declaraciones de interés con respecto a la aplicación del permiso, y creará una lista de envío -especificamente para personas que desean recibir notias en el futuro.

2008 OCT 17 20:13:11  
N 36 04' 13.901"  
W 105 41' 21.93"

RECEIVED  
2008 OCT 17 AM 11 56