

DATE IN 2/12/09	SUSPENSE	ENGINEER T. Warnell	LOGGED IN 2/12/09	TYPE IPI	APP NO. PKAA0904349661
--------------------	----------	------------------------	----------------------	-------------	---------------------------

RECEIVED

ABOVE THIS LINE FOR DIVISION USE ONLY

2009 FEB 12 AM 11 44
NEW MEXICO OIL CONSERVATION DIVISION
- Engineering Bureau -
1220 South St. Francis Drive, Santa Fe, NM 87505



30-045-26460
MaryLou ISWD
Dugan
16515

ADMINISTRATIVE APPLICATION CHECKLIST

THIS CHECKLIST IS MANDATORY FOR ALL ADMINISTRATIVE APPLICATIONS FOR EXCEPTIONS TO DIVISION RULES AND REGULATIONS WHICH REQUIRE PROCESSING AT THE DIVISION LEVEL IN SANTA FE

Application Acronyms:

[NSL-Non-Standard Location] [NSP-Non-Standard Proration Unit] [SD-Simultaneous Dedication]
[DHC-Downhole Commingling] [CTB-Lease Commingling] [PLC-Pool/Lease Commingling]
[PC-Pool Commingling] [OLS - Off-Lease Storage] [OLM-Off-Lease Measurement]
[WFX-Waterflood Expansion] [PMX-Pressure Maintenance Expansion]
[SWD-Salt Water Disposal] [IPI-Injection Pressure Increase]
[EOR-Qualified Enhanced Oil Recovery Certification] [PPR-Positive Production Response]

[1] TYPE OF APPLICATION - Check Those Which Apply for [A]

[A] Location - Spacing Unit - Simultaneous Dedication
☐ NSL ☐ NSP ☐ SD

Check One Only for [B] or [C]

[B] Commingling - Storage - Measurement
☐ DHC ☐ CTB ☐ PLC ☐ PC ☐ OLS ☐ OLM

[C] Injection - Disposal - Pressure Increase - Enhanced Oil Recovery
☐ WFX ☐ PMX ☐ SWD ☒ IPI ☐ EOR ☐ PPR

[D] Other: Specify _____

[2] NOTIFICATION REQUIRED TO: - Check Those Which Apply, or Does Not Apply

[A] ☐ Working, Royalty or Overriding Royalty Interest Owners
[B] ☐ Offset Operators, Leaseholders or Surface Owner
[C] ☐ Application is One Which Requires Published Legal Notice
[D] ☐ Notification and/or Concurrent Approval by BLM or SLO
U.S. Bureau of Land Management - Commissioner of Public Lands, State Land Office
[E] ☐ For all of the above, Proof of Notification or Publication is Attached, and/or,
[F] ☐ Waivers are Attached

[3] SUBMIT ACCURATE AND COMPLETE INFORMATION REQUIRED TO PROCESS THE TYPE OF APPLICATION INDICATED ABOVE.

[4] **CERTIFICATION:** I hereby certify that the information submitted with this application for administrative approval is **accurate** and **complete** to the best of my knowledge. I also understand that **no action** will be taken on this application until the required information and notifications are submitted to the Division.

Note: Statement must be completed by an individual with managerial and/or supervisory capacity.

John Alexander
Print or Type Name

Signature

Vice-President
Title

Date

johncalexander@duganproduction.com
e-mail Address

injection only to the
point lookout.

690 psi
SWD-884 7-2003
370 psi - A 1-2004
692 psi - B 2-2006

3458' Topfert
-3570
PSI 1004
29034
2.89

Tefteller
Inc.



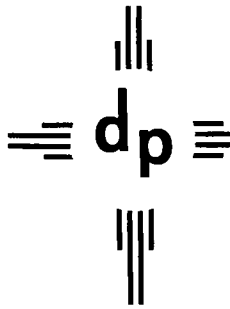
Bottomhole gradient

$$\frac{2617 \text{ psi}}{3458'} = 0.757 \text{ psi/ft}$$

$$.757 - .433 = 0.324 \text{ psi/ft}$$

$$3488' \times 0.324 \text{ psi/ft} = \underline{1,119 \text{ psi}}$$

$$\frac{1,119 \text{ psi}}{3488' \text{ ft}} = 0.32 \text{ psi/ft}$$



dugan production corp.

2/10/2009

Engineering Bureau
New Mexico Oil Conservation Division
1220 South St. Frances Drive
Santa Fe, NM 87505

Re: Pressure Increase Request Mary Lou 1 SWD, Sec. 32, Twn. 24N, Rng 10W, 800' FNL & 800' FEL,
ADMINISTRATIVE ORDER SWD-884.

Gentlemen:

We request an increase in permitted surface injection at our Mary Lou No. 1 SWD well based on the attached step-rate-test. This test shows that the bottom hole fracture pressure is 2617 psi at the upper most perforation. The attachments contain all of the raw data files provided by Tefteller Inc for both bottom hole pressure recording devices. I have attached a tiff file with my graphical interpretation of the data, an Excel spreadsheet with the pressure device recording and injection rates, and a wellbore schematic.

All attachments are on the enclosed CD which will be readable on any computer. Please contact me if you need further information.

Sincerely,

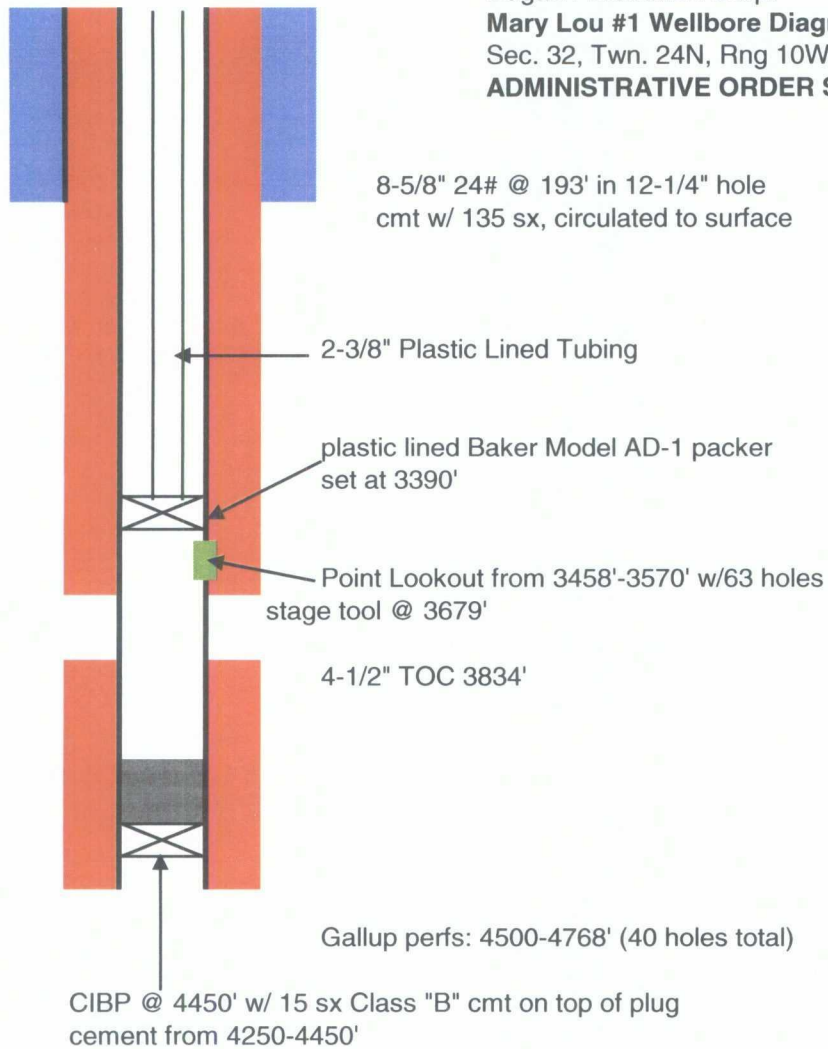
John Alexander
Vice President

Dugan Production Corp.

Mary Lou #1 Wellbore Diagram

Sec. 32, Twn. 24N, Rng 10W, 800' FNL & 800' FEL

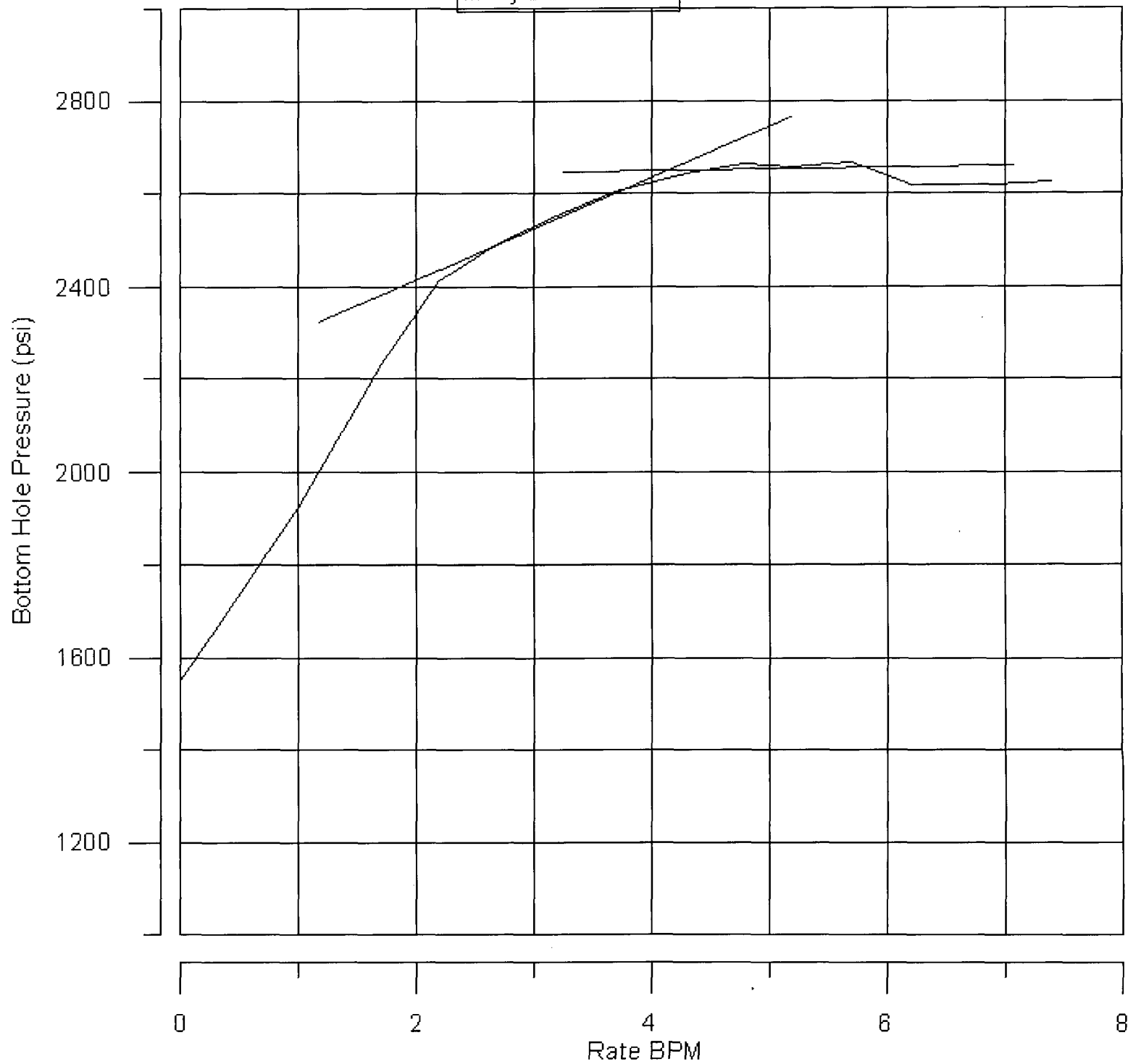
ADMINISTRATIVE ORDER SWD-884



4-1/2" 10.5# csg @ 4815' in 7-7/8" hole
cmt 1st stage: 235 sx 50/50 poz & 2% gel (298 cu ft)
2nd stage: 550 sx 65/35 poz & 12% gel
tail w/ 80 sx 50/50poz & 2% gel (1318 cu ft)

X. Dat
X. cmt
X. PLT
X. TIF

Step-Rate-Test
Dugan Production
Mary Lou 1 SWD



step	press (psi)	temp F
0	0.01	67.497
3	0.01	67.497
4	0.01	66.688
5	0.01	65.885
6	0.01	65.111
7	0.01	64.377
8	0.01	63.798
9	0.01	63.211
10	0.01	62.628
11	0.01	62.173
12	0.01	61.769
13	0.01	61.365
14	0.01	60.96
15	0.01	60.594
16	0.01	60.285
17	0.01	59.97
18	0.01	59.662
19	0.01	59.393
20	0.01	59.169
21	0.01	58.945
22	0.01	58.722
23	0.01	58.531
24	0.01	58.373
25	0.01	58.209
26	0.01	58.052
27	0.01	57.914
28	0.01	57.79
29	0.01	57.672
30	0.01	57.549
31	0.01	57.445
32	0.01	57.348
33	0.01	57.258
34	0.01	57.106
35	2844.428	57.006
36	4071.718	56.658
37	5.606	56.318
38	0.01	55.97
39	0.01	55.596
40	92.967	55.91
41	191.52	56.217
42	325.239	56.531
43	445.851	58.29
44	560.411	61.447
45	687.378	64.613
46	815.115	67.787
47	935.993	71.675
48	1059.336	75.91
49	1164.914	80.154
50	1281.731	84.422
51	1388.708	88.679
52	1430.205	89.946

Dugan Production Corp
 Mary Lou 1 SWD Step-Rate-Test
 Conducted 2/4/2009
 54.0000 BEGAN PUMPING
 67.0000 END RATE #1 - 1.0 BPM
 82.0000 END RATE #2 - 1.7 BPM
 97.0000 END RATE #3 - 2.2 BPM
 113.0000 END RATE #4 - 2.7 BPM
 128.0000 END RATE #5 - 3.2 BPM
 144.0000 END RATE #6 - 3.7 BPM
 160.0000 END RATE #7 - 4.3 BPM
 175.0000 END RATE #8 - 4.8 BPM
 191.0000 END RATE #9 - 5.2 BPM
 207.0000 END RATE #10 - 5.7 BPM
 222.0000 END RATE #11 - 6.2 BPM
 237.0000 END RATE #12 - 6.9 BPM
 252.0000 END RATE #13 - 7.4 BPM
 253.0000 SHUT DOWN PUMPS
 285.0000 TANDEM ELEC. MEMORY INST. OFF BOT
 302.0000 INST. @ SURFACE/BLED OFF LUBRICATC

53	1433.674	91.214	
54	1550.726	92.483	0
55	1580.851	91.096	
56	1655.69	89.643	
57	1726.23	88.184	
58	1760.673	86.734	
59	1795.941	86.892	
60	1816.915	88.686	
61	1837.468	90.49	
62	1852.444	92.29	
63	1867.741	94.314	
64	1882.174	95.677	
65	1896.874	97.042	
66	1910.885	98.409	
67	1923.373	99.103	1
68	2005.661	99.346	
69	2087.541	99.583	
70	2139.464	99.826	
71	2157.536	99.701	
72	2159.344	99.263	
73	2160.609	98.819	
74	2167.974	98.381	
75	2174.265	97.59	
76	2181.029	96.647	
77	2190.105	95.698	
78	2200.538	94.757	
79	2208.292	93.754	
80	2220.374	92.78	
81	2227.576	91.814	
82	2233.696	90.841	1.7
83	2255.262	89.953	
84	2323.38	89.133	
85	2345.075	88.308	
86	2358.764	87.49	
87	2369.338	86.658	
88	2378.712	85.793	
89	2385.498	84.936	
90	2392.025	84.073	
91	2396.89	83.271	
92	2400.885	82.594	
93	2404.468	81.917	
94	2405.473	81.24	
95	2409.681	80.694	
96	2412.191	80.277	
97	2412.942	79.854	2.2
98	2416.814	79.438	
99	2445	79.124	
100	2454.245	78.858	
101	2461.182	78.592	
102	2466.755	78.326	
103	2471.375	78.074	
104	2473.788	77.87	

105	2478.521	77.659	
106	2480.531	77.454	
107	2484.553	77.298	
108	2485.95	77.23	
109	2488.168	77.155	
110	2491.874	77.087	
111	2492.569	77.06	
112	2493.517	77.066	
113	2492.968	77.08	2.7
114	2512.43	77.087	
115	2519.353	77.128	
116	2525.741	77.148	
117	2530.36	77.169	
118	2532.256	77.189	
119	2534.429	77.203	
120	2537.136	77.23	
121	2539.571	77.257	
122	2542.964	77.284	
123	2541.713	77.325	
124	2544.96	77.373	
125	2547.249	77.42	
126	2549.946	77.468	
127	2552.507	77.516	
128	2554.12	77.563	3.2
129	2561.309	77.611	
130	2569.859	77.659	
131	2575.55	77.706	
132	2579.351	77.734	
133	2583.011	77.761	
134	2585.582	77.788	
135	2588.294	77.809	
136	2591.676	77.849	
137	2593.021	77.884	
138	2595.723	77.924	
139	2596.655	77.958	
140	2597.314	77.999	
141	2598.524	78.033	
142	2601.089	78.074	
143	2603.377	78.115	
144	2605.817	78.142	3.7
145	2614.235	78.176	
146	2620.077	78.204	
147	2626.453	78.238	
148	2630.662	78.258	
149	2631.463	78.285	
150	2634.719	78.306	
151	2632.52	78.347	
152	2633.598	78.374	
153	2636.708	78.408	
154	2635.875	78.435	
155	2635.917	78.476	
156	2639.513	78.51	

157	2638.68	78.538	
158	2641.386	78.572	
159	2642.056	78.585	
160	2643.406	78.613	4.3
161	2648.704	78.633	
162	2650.185	78.66	
163	2652.896	78.681	
164	2654.922	78.708	
165	2656.811	78.735	
166	2658.026	78.763	
167	2663.595	78.776	
168	2666.816	78.613	
169	2660.505	78.449	
170	2658.413	78.285	
171	2659.63	78.047	
172	2661.007	78.02	
173	2660.479	77.993	
174	2663.212	77.965	
175	2665.571	78.136	4.8
176	2662.624	78.558	
177	2663.357	78.974	
178	2663.364	79.397	
179	2664.952	80.059	
180	2666.467	80.789	
181	2659.271	81.527	
182	2656.436	82.259	
183	2646.416	82.95	
184	2649.666	83.49	
185	2651.688	84.038	
186	2652.626	84.58	
187	2653.356	84.998	
188	2651.159	85.3	
189	2652.638	85.594	
190	2655.736	85.896	
191	2656.174	86.102	5.2
192	2657.721	86.26	
193	2659.539	86.425	
194	2662.444	86.583	
195	2664.538	86.727	
196	2665.024	86.844	
197	2667.547	86.954	
198	2666.668	87.07	
199	2668.262	87.139	
200	2669.866	87.194	
201	2670.383	87.242	
202	2669.943	87.297	
203	2672.101	87.331	
204	2666.385	87.352	
205	2671.537	87.373	
206	2672.205	87.393	
207	2666.766	87.4	5.7
208	2664.718	87.421	

209	2653.155	87.448
210	2643.771	87.469
211	2647.412	87.524
212	2649.695	87.565
213	2650.761	87.613
214	2651.283	87.654
215	2651.937	87.696
216	2650.975	87.723
217	2649.199	87.744
218	2640.625	87.771
219	2619.429	87.778
220	2613.719	87.792
221	2616.833	87.806
222	2617.642	87.819
223	2618.583	87.84
224	2619.644	87.888
225	2621.389	87.929
226	2621.412	87.975
227	2619.838	88.039
228	2614.791	88.081
229	2612.185	88.129
230	2611.213	88.17
231	2611.213	88.209
232	2612.269	88.232
233	2612.661	88.259
234	2613.33	88.28
235	2613.373	88.301
236	2613.41	88.32
237	2619.411	88.335
238	2621.981	88.356
239	2624.008	88.376
240	2625.194	88.452
241	2625.171	88.517
242	2625.795	88.596
243	2625.743	88.679
244	2626.25	88.768
245	2625.123	88.851
246	2625.619	88.94
247	2624.632	89.009
248	2625.421	89.057
249	2623.902	89.106
250	2624.56	89.154
251	2625.082	89.188
252	2626.153	89.216
253	2534.21	89.243
254	2469.151	89.271
255	2418.1	89.264
256	2373.276	89.291
257	2330.486	89.326
258	2290.285	89.353
259	2251.898	89.574
260	2216.455	89.897

6.2

6.9

7.4

261	2184.143	90.221
262	2154.683	90.545
263	2128.492	90.862
264	2104.641	91.103
265	2082.828	91.345
266	2063.049	91.586
267	2044.808	91.731
268	2027.55	91.793
269	2011.916	91.862
270	1997.508	91.924
271	1984.477	91.931
272	1972.139	91.897
273	1960.891	91.855
274	1950.185	91.821
275	1939.761	91.752
276	1930.151	91.676
277	1920.956	91.593
278	1912.296	91.517
279	1903.917	91.421
280	1896.075	91.338
281	1888.507	91.248
282	1881.206	91.165
283	1874.316	91.083
284	1867.826	91.007
285	1861.475	90.931
286	1827.701	90.855
287	1735.285	90.793
288	1633.844	90.917
289	1513.675	91.041
290	1398.119	91.165
291	1211.062	91.09
292	1050.138	90.497
293	877.196	89.911
294	695.617	89.319
295	534.374	88.253
296	403.629	86.96
297	300.408	85.677
298	277.567	84.388
299	273.914	83.107
300	270.263	81.78
301	266.475	80.461
302	262.552	79.138
303	13.838	78.074
304	0.01	77.271
305	0.01	76.461
306	0.01	75.658
307	0.01	75.043
308	0.01	73.668
309	0.01	72.319
310	0.01	70.978
311	0.01	69.135
312	0.01	67.544

313	0.01	65.926
314	0.01	64.364
315	0.01	63.476
316	0.01	63.321
317	0.01	63.173
318	0.01	63.025



NEW MEXICO ENERGY, MINERALS and NATURAL RESOURCES DEPARTMENT

BILL RICHARDSON

Governor

Joanna Prukop

Cabinet Secretary

Lori Wrotenbery

Director

Oil Conservation Division

ADMINISTRATIVE ORDER SWD-884

APPLICATION OF DUGAN PRODUCTION CORPORATION FOR SALT WATER DISPOSAL, SAN JUAN COUNTY, NEW MEXICO.

ADMINISTRATIVE ORDER OF THE OIL CONSERVATION DIVISION

Under the provisions of Rule 701(B), Dugan Production Corporation made application to the New Mexico Oil Conservation Division on June 20, 2003, for permission to utilize for salt water disposal its Mary Lou Well No. 1 (API 30-045-26460) located 800 feet from the North line and 800 feet from the East line (Unit A) of Section 32, Township 24 North, Range 10 West, NMPM, San Juan County, New Mexico.

THE DIVISION DIRECTOR FINDS THAT:

- (1) The application has been duly filed under the provisions of Rule 701(B) of the Division Rules and Regulations;
- (2) Satisfactory information has been provided that all offset operators and surface owners have been duly notified;
- (3) The applicant has presented satisfactory evidence that all requirements prescribed in Rule 701 will be met; and
- (4) No objections have been received within the waiting period prescribed by said rule.

IT IS THEREFORE ORDERED THAT:

Dugan Production Corporation is hereby authorized to utilize its Mary Lou Well No. 1 (API 30-045-26460) located 800 feet from the North line and 800 feet from the East line (Unit A) of Section 32, Township 24 North, Range 10 West, NMPM, San Juan County, New Mexico, in such a manner as to permit the injection of produced water for disposal purposes into the Point Lookout member of the Mesaverde formation from a depth of 3,450 to 3,570 feet through 2 3/8 inch plastic-lined tubing set in a packer located at approximately 3,400 feet.

IT IS FURTHER ORDERED THAT:

The operator shall take all steps necessary to ensure that the injected water enters only the proposed injection interval and is not permitted to escape to other formations or onto the surface.

Prior to injection, the operator shall plug back the well bore to the base of the Mesaverde using a procedure approved by the Aztec District office of the Division.

The casing-tubing annulus shall be loaded with an inert fluid and equipped with a pressure gauge at the surface or left open to the atmosphere to facilitate detection of leakage in the casing, tubing, or packer.

The injection well or system shall be equipped with a pressure limiting device which will limit the wellhead pressure on the injection well to **no more than 690 psi**.

The Director of the Division may authorize an increase in injection pressure upon a proper showing by the operator of said well that such higher pressure will not result in migration of the injected fluid from the injection formations. Such proper showing shall consist of a valid step-rate test run in accordance with and acceptable to this office.

The operator shall notify the supervisor of the Aztec district office of the Division of the date and time of the installation of disposal equipment and of any mechanical integrity test so that the same may be inspected and witnessed.

The operator shall immediately notify the supervisor of the Aztec district office of the Division of the failure of the tubing, casing, or packer in said well and shall take such steps as may be timely and necessary to correct such failure or leakage.

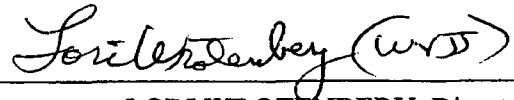
PROVIDED FURTHER THAT, jurisdiction is retained by the Division for the entry of such further orders as may be necessary for the prevention of waste and/or protection of correlative rights or upon failure of the operator to conduct operations (1) to protect fresh water or (2) consistent with the requirements in this order, whereupon the Division may, after notice and hearing, terminate the injection authority granted herein.

The operator shall submit monthly reports of the disposal operations on Division Form C-120-A, in accordance with Rule Nos. 706 and 1120 of the Division Rules and Regulations.

The injection authority granted herein shall terminate one year after the effective date of this order if the operator has not commenced injection operations into the subject well, provided however, the Division, upon written request by the operator, may grant an extension thereof for good cause shown.

Administrative Order SWD-884
Dugan Production Corporation
July 10, 2003
Page 3

Approved at Santa Fe, New Mexico, on this 10th day of July 2003.

A handwritten signature in cursive script, reading "Lori Wrotenbery" followed by a stylized monogram or set of initials in parentheses, possibly "(WRD)".

LORI WROTENBERY, Director

LW/wvjj

cc: Oil Conservation Division – Aztec
State Land Office – Mineral Resources Division



NEW MEXICO ENERGY, MINERALS and NATURAL RESOURCES DEPARTMENT

BILL RICHARDSON

Governor

Joanna Prukop
Cabinet Secretary

Lori Wrotenbery

Director

Oil Conservation Division

AMENDED ADMINISTRATIVE ORDER SWD-884-A

APPLICATION OF DUGAN PRODUCTION CORPORATION FOR SALT WATER DISPOSAL, SAN JUAN COUNTY, NEW MEXICO.

ADMINISTRATIVE ORDER OF THE OIL CONSERVATION DIVISION

Under the provisions of Rule 701(B), Dugan Production Corporation made application to the New Mexico Oil Conservation Division on June 20, 2003, for permission to utilize for salt water disposal its Mary Lou Well No. 1 (API 30-045-26460) located 800 feet from the North line and 800 feet from the East line (Unit A) of Section 32, Township 24 North, Range 10 West, NMPM, San Juan County, New Mexico. On January 6, 2004, Dugan Production Corporation applied to amend the permit by adding perforations in the Cliff House member of the Mesaverde formation.

THE DIVISION DIRECTOR FINDS THAT:

- (1) The application has been duly filed under the provisions of Rule 701(B) of the Division Rules and Regulations;
- (2) Satisfactory information has been provided that all offset operators and surface owners have been duly notified at the time of the original application of Dugan Production Corporation's intention to inject into the Cliff House and the Point Lookout;
- (3) The applicant has presented satisfactory evidence that all requirements prescribed in Rule 701 will be met.

IT IS THEREFORE ORDERED THAT:

Dugan Production Corporation is hereby authorized to utilize its Mary Lou Well No. 1 (API 30-045-26460) located 800 feet from the North line and 800 feet from the East line (Unit A) of Section 32, Township 24 North, Range 10 West, NMPM, San Juan County, New Mexico, in such a manner as to permit the injection of produced water for disposal purposes into the Cliff House and Point Lookout members of the Mesaverde formation from approximate depths of 1,850 to 1,950 feet and 3,450 to 3,570 feet respectively through 2 3/8 inch plastic-lined tubing set in a packer located at approximately 1,800 feet.

IT IS FURTHER ORDERED THAT:

The operator shall take all steps necessary to ensure that the injected water enters only the proposed injection interval and is not permitted to escape to other formations or onto the surface.

The casing-tubing annulus shall be loaded with an inert fluid and equipped with a pressure gauge at the surface or left open to the atmosphere to facilitate detection of leakage in the casing, tubing, or packer.

The injection well or system shall be equipped with a pressure limiting device which will limit the wellhead pressure on the injection well to **no more than 370 psi**.

The Director of the Division may authorize an increase in injection pressure upon a proper showing by the operator of said well that such higher pressure will not result in migration of the injected fluid from the injection formations. Such proper showing shall consist of a valid step-rate test run in accordance with and acceptable to this office.

The operator shall notify the supervisor of the Aztec district office of the Division of the date and time of the installation of disposal equipment and of any mechanical integrity test so that the same may be inspected and witnessed.

The operator shall immediately notify the supervisor of the Aztec district office of the Division of the failure of the tubing, casing, or packer in said well and shall take such steps as may be timely and necessary to correct such failure or leakage.


PROVIDED FURTHER THAT, jurisdiction is retained by the Division for the entry of such further orders as may be necessary for the prevention of waste and/or protection of correlative rights or upon failure of the operator to conduct operations (1) to protect fresh water or (2) consistent with the requirements in this order, whereupon the Division may, after notice and hearing, terminate the injection authority granted herein.

The operator shall provide written notice of the date of commencement of injection to the Aztec district office of the Division. The operator shall submit monthly reports of the disposal operations on Division Form C-120-A, in accordance with Rule Nos. 706 and 1120 of the Division Rules and Regulations.

The injection authority granted herein shall terminate one year after the effective date of this order if the operator has not commenced injection operations into the subject well, provided however, the Division, upon written request by the operator, may grant an extension thereof for good cause shown.

Amended Administrative Order SWD-884-A
Dugan Production Corporation
January 6, 2004
Page 3 of 3

Amended application approved at Santa Fe, New Mexico, on this 6th day of January 2004.


LORI WROTENBERY, Director

LW/wvj

cc: Oil Conservation Division – Aztec
State Land Office – Mineral Resources Division



NEW MEXICO ENERGY, MINERALS and NATURAL RESOURCES DEPARTMENT

BILL RICHARDSON

Governor

Joanna Prukop

Cabinet Secretary

Mark E. Fesmire, P.E.

Director

Oil Conservation Division

ADMINISTRATIVE ORDER SWD-884-B

APPLICATION OF DUGAN PRODUCTION CORPORATION FOR SALT WATER DISPOSAL, SAN JUAN COUNTY, NEW MEXICO.

ADMINISTRATIVE ORDER OF THE OIL CONSERVATION DIVISION

Under the provisions of Rule 701(B), Dugan Production Corporation made application to the New Mexico Oil Conservation Division for permission to utilize for salt water disposal its Mary Lou Well No. 1 (API 30-045-26460) located 800 feet from the North line and 800 feet from the East line (Unit A) of Section 32, Township 24 North, Range 10 West, NMPM, San Juan County, New Mexico. **Dugan has agreed to modify this existing permit to restrict injection to only the Point Lookout member of the Mesaverde formation.**

THE DIVISION DIRECTOR FINDS THAT:

- (1) The application has been duly filed under the provisions of Rule 701(B) of the Division Rules and Regulations;
- (2) Satisfactory information has been provided that all offset operators and surface owners have been duly notified;
- (3) The applicant has presented satisfactory evidence that all requirements prescribed in Rule 701 will be met; and
- (4) No objections have been received within the waiting period prescribed by said rule.

IT IS THEREFORE ORDERED THAT:

Dugan Production Corporation is hereby authorized to utilize its Mary Lou Well No. 1 (API 30-045-26460) located 800 feet from the North line and 800 feet from the East line (Unit A) of Section 32, Township 24 North, Range 10 West, NMPM, San Juan County, New Mexico, in such a manner as to permit the injection of produced water for disposal purposes into the Point Lookout member of the Mesaverde formation from a depth of 3,458 to 3,570 feet through plastic-lined tubing set in a packer located within 100 feet above the top perforation.

IT IS FURTHER ORDERED THAT:

The operator shall take all steps necessary to ensure that the injected water enters only the proposed injection interval and is not permitted to escape to other formations or onto the surface.

The casing-tubing annulus shall be loaded with an inert fluid and equipped with a pressure gauge at the surface or left open to the atmosphere to facilitate detection of leakage in the casing, tubing, or packer.

The injection well or system shall be equipped with a pressure limiting device which will limit the wellhead pressure on the injection well to **no more than 692 psi**.

The Director of the Division may authorize an increase in injection pressure upon a proper showing by the operator of said well that such higher pressure will not result in migration of the injected fluid from the injection formations. Such proper showing shall consist of a valid step-rate test run in accordance with and acceptable to this office.

The operator shall notify the supervisor of the Aztec district office of the Division of the date and time of the installation of disposal equipment and of any mechanical integrity test so that the same may be inspected and witnessed.

The operator shall immediately notify the supervisor of the Aztec district office of the Division of the failure of the tubing, casing, or packer in said well and shall take such steps as may be timely and necessary to correct such failure or leakage.

PROVIDED FURTHER THAT, jurisdiction is retained by the Division for the entry of such further orders as may be necessary for the prevention of waste and/or protection of correlative rights or upon failure of the operator to conduct operations (1) to protect fresh water or (2) consistent with the requirements in this order, whereupon the Division may, after notice and hearing, terminate the injection authority granted herein.


The operator shall submit monthly reports of the disposal operations on Division Form C-120-A, in accordance with Rule Nos. 706 and 1120 of the Division Rules and Regulations.

The injection authority granted herein shall terminate one year after the effective date of this order if the operator has not commenced injection operations into the subject well, provided however, the Division, upon written request by the operator, may grant an extension thereof for good cause shown.

Approved at Santa Fe, New Mexico, on February 8, 2006.

L
Ne

Administrative Order SWD-884-B
Dugan Production Corporation
February 8, 2006
Page 3 of 3


MARK E. FESMIRE, P.E.
Director

MEF/wvjj

cc: Oil Conservation Division – Aztec
State Land Office – Oil, Gas, and Minerals Division

Warnell, Terry G, EMNRD

From: John Alexander [John.Alexander@duganproduction.com]
Sent: Friday, February 13, 2009 2:32 PM
To: Warnell, Terry G, EMNRD
Subject: RE: Mary Lou #1

Terry:

1. The bottom hole frac pressure is 2640 psi from this test. The bottom hole pressure recorder was set at 3510'. This makes the frac gradient 0.7521 psi/ft. This is in good agreement with the frac gradient established after the fracture treatment of 0.722 psi/ft. With the top perforation being at 3458', the bottom hole frac pressure at that point is 2601 psi. Using 0.433 psi/ft as the hydrostatic pressure of injected water, the hydrostatic pressure at 3458' is 1497 psi. The surface frac pressure is then 1104 psi. If you consider 100 psi below frac pressure to be an adequate safety factor, the surface pressure maximum I am requesting is 1004 psi.
2. There are no other operators with Mesaverde producing wells within ½ mile of this well.
3. The current rate is 250 bwpd our maximum pressure of 690 psi. This well is part of a gathering system which collects water from about 20 coal bed methane wells. This group of wells produces much more water than 250 bwpd requiring the excess water be transferred of other injection facilities.

Thank you for getting started on this so quickly. Please let me know if you need further information.
John Alexander

From: Warnell, Terry G, EMNRD [mailto:TerryG.Warnell@state.nm.us]
Sent: Friday, February 13, 2009 11:48
To: John Alexander
Cc: Jones, William V., EMNRD
Subject: Mary Lou #1

Mr. Alexander:

We received your IPI request and data CD for your Mary Lou No. 1 SWD.

I will be the Engineer working on the Order and I'm going to need a little more information, please.

1. I see your top perf is at 3458' what surface pressure and gradient are you requesting?
2. Are there any other operators with producing wells in this interval located within 1/2 mile of you well?
3. What is the rate and source of the water you are presently injecting in the perforated interval from 3458'-3570'?

John, I hope to start next week on your order and will have it finished by the end of the month.

Thanks for the help,

Terry G. Warnell
New Mexico Oil Conservation Division
1220 South St. Francis
Santa Fe, NM 87505
505-476-3466

Confidentiality Notice: This e-mail, including all attachments is for the sole use of the intended recipient(s) and may contain confidential and privileged information. Any unauthorized review, use, disclosure or distribution is prohibited unless specifically provided under the New Mexico Inspection of Public Records Act. If you are not