

# ELK OIL COMPANY

BOX 310

ROSWELL, NEW MEXICO 88202

(505) 623-3190  
October 12, 1998

JOSEPH J. KELLY  
PRESIDENT

New Mexico Oil Conservation Division  
P. O. Box 2088  
Santa Fe, New Mexico 87501

Attn: Michael Stogner

Re: Unorthodox location  
Jan State #3  
660 FNL, 1650 FEL  
Section 36, T-8S, R-26E  
Chaves County, New Mexico

Gentlemen:

Elk Oil Company respectfully requests an administrative approval for an unorthodox location as provided for under NMOCD Rule 104F.

Our location for the Jan State #3 is 660 FNL and 1650 FEL to be drilled to Pennsylvanian formation in the Foor Ranch Pre-Permian field. The current proration unit has the Jan State #2, drilled to the Pre-Mississippian dolomite, thus, the Jan State #3 is unorthodox. Therefore Elk requests that the W1/2 of Section 36 be dedicated to Jan State #3.

Enclosed is a copy of the lease map showing the proposed units and offset operator, and copies of C-102. Yates Petroleum, offset operator, has agreed to our unorthodox locations. Yates has sent copies to NMOCD of their waivers.

Yours very truly,

ELK OIL COMPANY

Joseph J. Kelly  
President

JJK/rm  
Encl.

District I  
PO Box 1900, Hobbs, NM 88241-1900  
District II  
PO Drawer DD, Artesia, NM 88211-0719  
District III  
1000 Rio Brazos Rd., Aztec, NM 87410  
District IV  
PO Box 2088, Santa Fe, NM 87504-2088

State of New Mexico  
Energy, Minerals & Natural Resources Department

OIL CONSERVATION DIVISION  
PO Box 2088  
Santa Fe, NM 87504-2088

Form C-102  
Revised February 10, 1994  
Instructions on back  
Submit to Appropriate District Office  
State Lease - 4 Copies  
Fee Lease - 3 Copies

☐ AMENDED REPORT

WELL LOCATION AND ACREAGE DEDICATION PLAT

API Number		Pool Code		Pool Name North Foor Ranch	
Property Code	Jan State			Property Name	Well Number #3
OGRID No.	Elk Oil			Operator Name	Elevation 3946

<sup>10</sup> Surface Location


UL or lot no.	Section	Township	Range	Lot Ida	Feet from the	North/South line	Feet from the	East/West line	County
B	36	8S	26E		660	North	1650	East	Chaves

<sup>11</sup> Bottom Hole Location If Different From Surface

UL or lot no.	Section	Township	Range	Lot Ida	Feet from the	North/South line	Feet from the	East/West line	County

<sup>12</sup> Dedication Acres	<sup>13</sup> Joint or Infill	<sup>14</sup> Consolidation Code	<sup>15</sup> Order No.

NO ALLOWABLE WILL BE ASSIGNED TO THIS COMPLETION UNTIL ALL INTERESTS HAVE BEEN CONSOLIDATED  
OR A NON-STANDARD UNIT HAS BEEN APPROVED BY THE DIVISION

<sup>16</sup>			099						<sup>17</sup> OPERATOR CERTIFICATION I hereby certify that the information contained herein is true and complete to the best of my knowledge and belief. <b>ELK OIL COMPANY</b>  Signature <u>Joseph J. Kelly</u> Printed Name President Title Date <u>September 14, 1998</u> Date
					1650				
									<sup>18</sup> SURVEYOR CERTIFICATION I hereby certify that the well location shown on this plat was plotted from field notes of actual surveys made by me or under my supervision, and that the same is true and correct to the best of my belief.  9-14-98 Date of Survey Signature and Seal of Professional Surveyor:  Certificate Number

# ELK OIL COMPANY

JOSEPH J. KELLY  
PRESIDENT

BOX 310  
ROSWELL, NEW MEXICO 88202

(505) 623-3190  
October 7, 1998

New Mexico Oil Conservation Division  
P. O. Box 2088  
Santa Fe, New Mexico 87501

Attn: Michael Stogner

Re: Application for Unorthodox location for  
Jan State #3  
660 FNL, 1650 FEL  
Section 36, T-8S, R-26E  
Chaves County, New Mexico


Gentlemen:

Yates Petroleum Corporation, as an offset operator, has been advised of Elk Oil Company's intent to drill the above referenced well at a location 660 FNL, 1650 FEL of Section 36, T-8S, R-26E, Chaves County, New Mexico.

This letter is to advise that Yates Petroleum Corporation has no objection to the granting of a permit to drill at this location and hereby waives objection and notice of hearing on this application.

Yours Very truly,

ELK OIL COMPANY



Joseph J. Kelly  
President

JJK/rm

YATES PETROLEUM CORPORATION

By: 

Date Signed: October 8, 1998

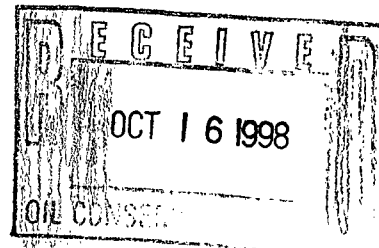
# ELK OIL COMPANY

BOX 310

JOSEPH J. KELLY  
PRESIDENT

ROSWELL, NEW MEXICO 88202

(505) 623-3190  
October 12, 1998



New Mexico Oil Conservation Division  
P. O. Box 2088  
Santa Fe, New Mexico 87501

Attn: Michael Stogner

Re: Unorthodox location

Jan State #2  
990 FNL, 2130 FWL  
Section 36, T-8S, R-26E  
Chaves County, New Mexico

Gentlemen:

Elk Oil Company respectfully requests an administrative approval for an unorthodox location as provided for under NMOCD Rule 104F.

Our well the Jan State #2 is currently producing from the Pre-Mississippian dolomite. Elk has proposed to drill the Jan State #3, to the Pennsylvanian formation, both wells are orthodox to the N/2 of Section 36.

Elk requests that the Jan State #2 located 990 FNL, 2130 FWL, be granted an unorthodox location dedicating the W/2 of Section 36.

Yates Petroleum, offset operator, has agreed to our unorthodox locations, copy of waiver enclosed. Yates has sent copies to NMOCD of their waivers.

Yours very truly,

ELK OIL COMPANY

Joseph J. Kelly  
President

JJK/rm  
Encl.

District I  
PO Box 1900, Hobbs, NM 88241-1900  
District II  
PO Drawer DD, Artesia, NM 88211-0719  
District III  
1000 Rio Brazos Rd., Aztec, NM 87410  
District IV  
PO Box 2088, Santa Fe, NM 87504-2088

State of New Mexico  
Energy, Minerals & Natural Resources Department

OIL CONSERVATION DIVISION  
PO Box 2088  
Santa Fe, NM 87504-2088

Form C-102  
Revised February 10, 1994  
Instructions on back  
Submit to Appropriate District Office  
State Lease - 4 Copies  
Fee Lease - 3 Copies

☐ AMENDED REPORT

WELL LOCATION AND ACREAGE DEDICATION PLAT

APN Number		Pool Code		Pool Name Foor Ranch Pre Permian	
Property Code		Property Name Jan State			Well Number 2
GRID No. 007147		Operator Name Elk Oil			Elevation 3947

10 Surface Location



UL or lot no.	Section	Township	Range	Lot Idn	Feet from the	North/South line	Feet from the	East/West line	County
C	36	8S.	26E		990	North	2130	West	Chaves

11 Bottom Hole Location If Different From Surface

UL or lot no.	Section	Township	Range	Lot Idn	Feet from the	North/South line	Feet from the	East/West line	County

Dedicated Acres 320	Joint or In/Out	Consolidation Code	Order No.
------------------------	-----------------	--------------------	-----------

NO ALLOWABLE WILL BE ASSIGNED TO THIS COMPLETION UNTIL ALL INTERESTS HAVE BEEN CONSOLIDATED  
OR A NON-STANDARD UNIT HAS BEEN APPROVED BY THE DIVISION

<div>16</div> <div>2130'</div> <div>990'</div>					<div>17 OPERATOR CERTIFICATION</div> <div>I hereby certify that the information contained herein is true and complete to the best of my knowledge and belief</div> <div>ELK OIL COMPANY</div> <div></div> <div>Signature</div> <div>Joseph J. Kelly</div> <div>Printed Name</div> <div>President</div> <div>Title</div> <div>May 21, 1996</div> <div>Date</div>	
					<div>18 SURVEYOR CERTIFICATION</div> <div>I hereby certify that the well location shown on this plat was plotted from field notes of actual surveys made by me or under my supervision, and that the same is true and correct to the best of my belief.</div> <div>05/15/96</div> <div>Date of Survey</div> <div>Signature and Seal of Professional Surveyor</div> <div></div>	
					Certificate Number	

# ELK OIL COMPANY

BOX 310

JOSEPH J. KELLY  
PRESIDENT

ROSWELL, NEW MEXICO 88202

(505) 623-3190  
October 7, 1998

New Mexico Oil Conservation Division  
P. O. Box 2088  
Santa Fe, New Mexico 87501

Attn: Michael Stogner

Re: Application for Unorthodox location for  
Jan State #2  
Section 36, T-8S, R-26E  
Chaves County, New Mexico


Gentlemen:

Yates Petroleum Corporation, as an offset operator, has been advised of Elk Oil Company's intent to re-dedicate its Jan State #2 proration unit to the W1/2 of Section 36, T-8S, R-26E, Chaves County, New Mexico.

This letter is to advise that Yates Petroleum Corporation has no objection to the granting of the re-dedication of proration unit and hereby waives objection and notice of hearing on this application.


Yours Very truly,

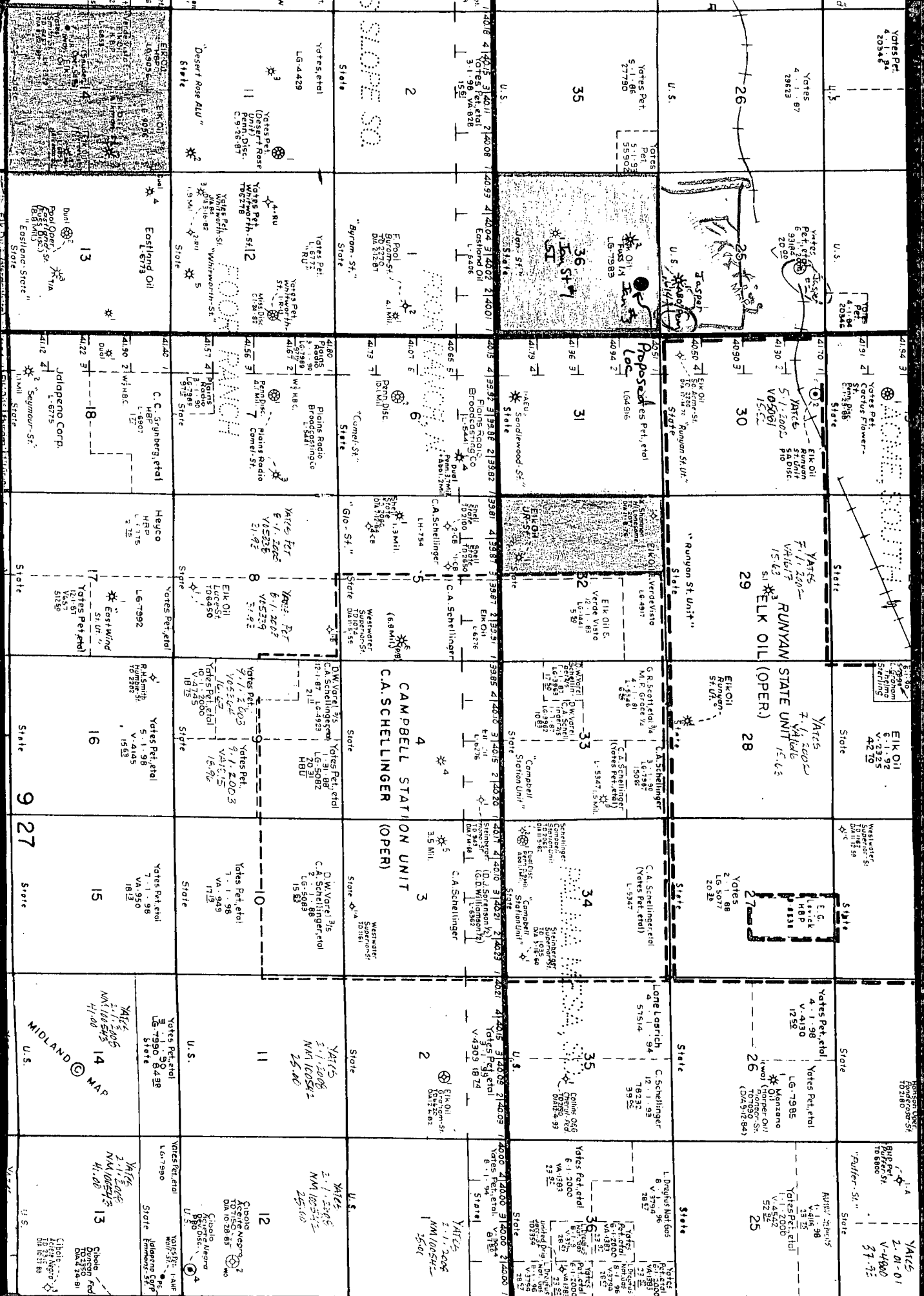
ELK OIL COMPANY

  
Joseph J. Kelly  
President

JJK/rm

YATES PETROLEUM CORPORATION

By:   
Date Signed: October 8, 1998



MARTIN YATES, III  
1912 - 1985  
FRANK W. YATES  
1936 - 1986



105 SOUTH FOURTH STREET  
ARTESIA, NEW MEXICO 88210  
TELEPHONE (505) 748-1471

S. P. YATES  
CHAIRMAN OF THE BOARD  
JOHN A. YATES  
PRESIDENT  
PEYTON YATES  
EXECUTIVE VICE PRESIDENT  
RANDY G. PATTERSON  
SECRETARY  
DENNIS G. KINSEY  
TREASURER

October 9, 1998

New Mexico Oil Conservation Division  
2040 South Pacheco  
Santa Fe, New Mexico 87505

Attention: Mr. Michael Stogner

Re: Jan State #2  
Jan State #3  
Section 36, T8S-R26E  
Chaves County, New Mexico

Dear Mr. Stogner:

Enclosed are executed letters waiving objection to granting of unorthodox location to Elk Oil Company listed above.

Should you require anything further, please do not hesitate to contact me.

Thank you.

Very truly yours,

YATES PETROLEUM CORPORATION

Randy G. Patterson  
Land Manager

RGP/mw

Enclosures



# ELK OIL COMPANY

BOX 310

ROSWELL, NEW MEXICO 88202

(505) 623-3190  
October 7, 1998

JOSEPH J. KELLY  
PRESIDENT

New Mexico Oil Conservation Division  
P. O. Box 2088  
Santa Fe, New Mexico 87501

Attn: Michael Stogner

Re: Application for Unorthodox location for  
Jan State #2  
Section 36, T-8S, R-26E  
Chaves County, New Mexico


Gentlemen:

Yates Petroleum Corporation, as an offset operator, has been advised of Elk Oil Company's intent to re-dedicate its Jan State #2 proration unit to the W1/2 of Section 36, T-8S, R-26E, Chaves County, New Mexico.

This letter is to advise that Yates Petroleum Corporation has no objection to the granting of the re-dedication of proration unit and hereby waives objection and notice of hearing on this application.

Yours Very truly,

ELK OIL COMPANY



Joseph J. Kelly  
President

JJK/rm

YATES PETROLEUM CORPORATION

By: 

Date Signed: October 8, 1998

# ELK OIL COMPANY

BOX 310

JOSEPH J. KELLY  
PRESIDENT

ROSWELL, NEW MEXICO 88202

(505) 623-3190  
October 7, 1998

New Mexico Oil Conservation Division  
P. O. Box 2088  
Santa Fe, New Mexico 87501

Attn: Michael Stogner

Re: Application for Unorthodox location for  
Jan State #3  
660 FNL, 1650 FEL  
Section 36, T-8S, R-26E  
Chaves County, New Mexico

Gentlemen:

Yates Petroleum Corporation, as an offset operator, has been advised of Elk Oil Company's intent to drill the above referenced well at a location 660 FNL, 1650 FEL of Section 36, T-8S, R-26E, Chaves County, New Mexico.

This letter is to advise that Yates Petroleum Corporation has no objection to the granting of a permit to drill at this location and hereby waives objection and notice of hearing on this application.

Yours Very truly,

ELK OIL COMPANY



Joseph J. Kelly  
President

JJK/rm

YATES PETROLEUM CORPORATION

By: 

Date Signed: October 8, 1998

# ELK OIL COMPANY

BOX 310

JOSEPH J. KELLY  
PRESIDENT

ROSWELL, NEW MEXICO 88202

(505) 623-3180  
October 7, 1998

New Mexico Oil Conservation Division  
P. O. Box 2088  
Santa Fe, New Mexico 87501

Attn: Michael Stogner

Re: Application for Unorthodox location for  
Jan State #3  
660 FNL, 1650 FEL  
Section 36, T-8S, R-26E  
Chaves County, New Mexico

Gentlemen:

Yates Petroleum Corporation, as an offset operator, has been advised of Elk Oil Company's intent to drill the above referenced well at a location 660 FNL, 1650 FEL of Section 36, T-8S, R-26E, Chaves County, New Mexico.

This letter is to advise that Yates Petroleum Corporation has no objection to the granting of a permit to drill at this location and hereby waives objection and notice of hearing on this application.

Yours Very truly,

ELK OIL COMPANY



Joseph J. Kelly  
President

JJK/rm

YATES PETROLEUM CORPORATION

By: 

Date Signed: October 8, 1998

# ELK OIL COMPANY

BOX 310

JOSEPH J. KELLY  
PRESIDENT

ROSWELL, NEW MEXICO 88202

(505) 623-3190  
October 7, 1998

New Mexico Oil Conservation Division  
P. O. Box 2088  
Santa Fe, New Mexico 87501

Attn: Michael Stogner

Re: Application for Unorthodox location for  
Jan State #2  
Section 36, T-8S, R-26E  
Chaves County, New Mexico

Gentlemen:

Yates Petroleum Corporation, as an offset operator, has been advised of Elk Oil Company's intent to re-dedicate its Jan State #2 proration unit to the W1/2 of Section 36, T-8S, R-26E, Chaves County, New Mexico.

This letter is to advise that Yates Petroleum Corporation has no objection to the granting of the re-dedication of proration unit and hereby waives objection and notice of hearing on this application.

Yours Very truly,

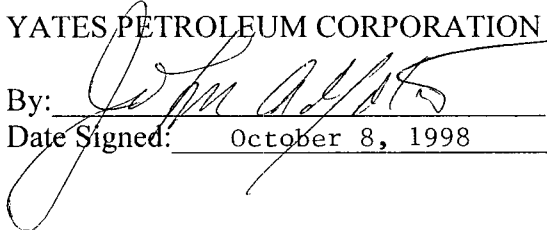
ELK OIL COMPANY



Joseph J. Kelly  
President

JJK/rm

YATES PETROLEUM CORPORATION

By:   
Date Signed: October 8, 1998

County CHAVES

Pool FOOR RANCH - PrePermian GAS

TOWNSHIP

8 S

Range

26 E

NMPM

6	5	4	3	2	1		
7	8	9	10	11	12		
18	17	16	15	14	13		
19	20	21	22	23	24		
30	29	28	27	26	25		
31	32	33	34	35	36		

Ext: All Sec. 36 (A-9241, 7-31-90)

CMD : ONGARD 10/19/98 10:30:19  
OG6CLOG C105-WELL COMPLETION OR RECOMP CASING LOG OGOIV -EMDM

OGRID Identifier : 7147 ELK OIL CO  
Prop Identifier : 3971 JAN STATE  
API Well Identifier : 30 5 63178 Well No : 003  
Surface Locn - UL : B Sec : 36 Twp : 08S Range : 26E Lot Idn :  
Multiple comp (S/M/C): N TVD Depth (Feet) : MVD Depth (Feet):  
Spud Date : P/A Date :  
Casing/Linear Record:

-----  
S Size Grade Weight Depth(ft) Depth(ft) Hole Size Cement ---- TOC ----  
(inches) (lb/ft) Top-Liner Bot-Liner (inches) (Sacks) (feet) Code  
-----

E0042: Record not found; Authority denied to ADD/MODIFY

PF01 HELP PF02 PF03 EXIT PF04 GoTo PF05 PF06 CONFIRM  
PF07 PF08 PF09 COMMENT PF10 TLOG PF11 PF12

CMD : ONGARD 10/19/98 10:30:29  
OG6C101 C101-APPLICATION FOR PERMIT TO DRILL OGOIV -EMDM

OGRID Idn : 7147 API Well No: 30 5 63178 APD Status(A/C/P): A  
Opr Name, Addr: ELK OIL CO Aprvl/Cncl Date : 10-09-1998  
PO BOX 310  
ROSWELL,NM 88201

Prop Idn: 3971 JAN STATE Well No: 3

	U/L	Sec	Township	Range	Lot Idn	North/South	East/West
	---	---	-----	-----	-----	-----	-----
Surface Locn :	B	36	08S	26E		FTG 660 F N	FTG 1650 F E
OCD U/L :	B		API County :	5			

Work typ(N/E/D/P/A) : N Well typ(O/G/M/I/S/W/C): G Cable/Rotary (C/R) : R  
Lease typ(F/S/P/N/J/U/I): S Ground Level Elevation : 3946

State Lease No: Multiple Comp (Y/N) : N  
Prpsd Depth : 6500 Prpsd Frmtn : PENN

E7024: Only view is allowed

PF01 HELP	PF02	PF03 EXIT	PF04 GoTo	PF05	PF06 CONFIRM
PF07	PF08	PF09 PRINT	PF10 C102	PF11 HISTORY	PF12

CMD :  
OG5SECT

ONGARD  
INQUIRE LAND BY SECTION

10/19/98 10:30:18  
OGOIV -EMDM  
PAGE NO: 1

Sec : 36 Twp : 08S Rng : 26E Section Type : NORMAL

D 40.00 CS LG7983 0001 03/90 ELK OIL CO	C 40.00 CS LG7983 0001 03/90 ELK OIL CO  A	B 40.00 CS LG7983 0001 03/90 ELK OIL CO  A	A 40.00 CS LG7983 0001 03/90 ELK OIL CO
E 40.00 CS LG7983 0001 03/90 ELK OIL CO	F 40.00 CS LG7983 0001 03/90 ELK OIL CO	G 40.00 CS LG7983 0001 03/90 ELK OIL CO	H 40.00 CS LG7983 0001 03/90 ELK OIL CO

PF01 HELP  
PF07 BKWD

PF02  
PF08 FWD

PF03 EXIT  
PF09 PRINT

PF04 GoTo  
PF10 SDIV

PF05  
PF11

PF06  
PF12



CMD :  
OG5SECT

ONGARD  
INQUIRE LAND BY SECTION

10/19/98 10:30:40  
OGOIV -EMDM  
PAGE NO: 2

Sec : 36 Twp : 08S Rng : 26E Section Type : NORMAL

L 40.00 CS LG7983 0001 03/90 ELK OIL CO	K 40.00 CS LG7983 0001 03/90 ELK OIL CO  A	J 40.00 CS LG7983 0001 03/90 ELK OIL CO	I 40.00 CS LG7983 0001 03/90 ELK OIL CO
M 40.00 CS LG7983 0001 03/90 ELK OIL CO	N 40.00 CS LG7983 0001 03/90 ELK OIL CO	O 40.00 CS LG7983 0001 03/90 ELK OIL CO	P 40.00 CS LG7983 0001 03/90 ELK OIL CO

PF01 HELP  
PF07 BKWD

PF02  
PF08 FWD

PF03 EXIT  
PF09 PRINT

PF04 GoTo  
PF10 SDIV

PF05  
PF11

PF06  
PF12

CMD :  
OG6IPRD

ONGARD  
INQUIRE PRODUCTION BY POOL/WELL

10/19/98 10:31:54  
OGOIV -EMDM  
Page No: 1

OGRID Identifier : 7147 ELK OIL CO  
Pool Identifier : 76730 FOOR RANCH;PRE PERMIAN (GAS)  
API Well No : 30 5 62763 Report Period - From : 01 1998 To : 10 1998

API Well No	Property Name	Prodn. Days MM/YY Prod	Production Volumes Gas Oil Water	Well Stat
30 5 62763	JAN STATE	01 98		S
30 5 62763	JAN STATE	02 98		S
30 5 62763	JAN STATE	03 98		S
30 5 62763	JAN STATE	04 98		S
30 5 62763	JAN STATE	05 98		S

Reporting Period Total (Gas, Oil) :

M0025: Enter PF keys to scroll

PF01 HELP	PF02	PF03 EXIT	PF04 GoTo	PF05	PF06 CONFIRM
PF07 BKWD	PF08 FWD	PF09	PF10 NXTPOOL	PF11 NXTOGD	PF12