

05/11/09

SUSPENSE

R. Ezeanyim

05/11/09

LOGGED IN

TYPE

CTB  
PLC

APP NO.

PKAA0913152269

ABOVE THIS LINE FOR DIVISION USE ONLY

RECEIVED

NEW MEXICO OIL CONSERVATION DIVISION

Engineering Bureau -

1320 South St. Francis Drive, Santa Fe, NM 87505

2009 MAY 11 AM 11 40


 30-025-37545  
 Merle Bogstad #3  
 Yates Petroleum  
 25575

## ADMINISTRATIVE APPLICATION CHECKLIST

 THIS CHECKLIST IS MANDATORY FOR ALL ADMINISTRATIVE APPLICATIONS FOR EXCEPTIONS TO DIVISION RULES AND REGULATIONS  
 WHICH REQUIRE PROCESSING AT THE DIVISION LEVEL IN SANTA FE

## Application Acronyms:

[NSL-Non-Standard Location] [NSP-Non-Standard Proration Unit] [SD-Simultaneous Dedication]  
 [DHC-Downhole Commingling] [CTB-Lease Commingling] [PLC-Pool/Lease Commingling]  
 [PC-Pool Commingling] [OLS - Off-Lease Storage] [OLM-Off-Lease Measurement]  
 [WFX-Waterflood Expansion] [PMX-Pressure Maintenance Expansion]  
 [SWD-Salt Water Disposal] [IPI-Injection Pressure Increase]  
 [EOR-Qualified Enhanced Oil Recovery Certification] [PPR-Positive Production Response]

- [1] TYPE OF APPLICATION - Check Those Which Apply for [A]  
 [A] Location - Spacing Unit - Simultaneous Dedication  
☐ NSL ☐ NSP ☐ SD

CTB-602

Check One Only for [B] or [C]

- [B] Commingling Storage - Measurement  
☐ DHC ☒ CTB ☒ PLC ☐ PC ☐ OLS ☐ OLM

- [C] Injection - Disposal - Pressure Increase - Enhanced Oil Recovery  
☐ WFX ☐ PMX ☐ SWD ☐ IPI ☐ EOR ☐ PPR

- [D] Other: Specify \_\_\_\_\_

- [2] NOTIFICATION REQUIRED TO: - Check Those Which Apply, or ☐ Does Not Apply

- [A] ☒ Working, Royalty or Overriding Royalty Interest Owners  
 [B] ☐ Offset Operators, Leaseholders or Surface Owner  
 [C] ☐ Application is One Which Requires Published Legal Notice  
 [D] ☒ Notification and/or Concurrent Approval by BLM or SLO  
 U.S. Bureau of Land Management - Commissioner of Public Lands, State Land Office  
 [E] ☒ For all of the above, Proof of Notification or Publication is Attached, and/or,  
 [F] ☒ Waivers are Attached

- [3] SUBMIT ACCURATE AND COMPLETE INFORMATION REQUIRED TO PROCESS THE TYPE OF APPLICATION INDICATED ABOVE.

- [4] CERTIFICATION: I hereby certify that the information submitted with this application for administrative approval is accurate and complete to the best of my knowledge. I also understand that no action will be taken on this application until the required information and notifications are submitted to the Division.

Note: Statement must be completed by an individual with managerial and/or supervisory capacity.

 MAYTE REYES  
 Print or Type Name

 MAYTE REYES  
 Signature

 PRODUCTION CLERK  
 Title

 5-7-09  
 Date

 mayter@yatespetroleum.com  
 e-mail Address

District I  
1625 N. French Drive, Hobbs, NM 88240  
District II  
1301 W. Grand Ave, Artesia, NM 88216  
District III  
1000 Rio Brazos Road, Aztec, NM 87410  
District IV  
1220 S. St Francis Dr, Santa Fe, NM  
87505

State of New Mexico  
Energy, Minerals and Natural Resources Department

Form C-107-B  
Revised June 10, 2003

**OIL CONSERVATION DIVISION**  
1220 S. St Francis Drive  
Santa Fe, New Mexico 87505

Submit the original  
application to the Santa Fe  
office with one copy to the  
appropriate District Office.

**APPLICATION FOR SURFACE COMMINGLING (DIVERSE OWNERSHIP)**

OPERATOR NAME: YATES PETROLEUM CORPORATION  
OPERATOR ADDRESS: 105 SOUTH 4TH STREET ARTESIA NM 88210  
APPLICATION TYPE:

☐ Pool Commingling ☐ Lease Commingling ☒ Pool and Lease Commingling ☐ Off-Lease Storage and Measurement (Only if not Surface Commingling)

LEASE TYPE: ☐ Fee ☒ State ☐ Federal

Is this an Amendment to existing Order? ☐ Yes ☒ No If "Yes", please include the appropriate Order No. \_\_\_\_\_  
Have the Bureau of Land Management (BLM) and State Land office (SLO) been notified in writing of the proposed commingling  
☒ Yes ☐ No

**(A) POOL COMMINGLING**

Please attach sheets with the following information

(1) Pool Names and Codes	Gravities / BTU of Non-Commingled Production	Calculated Gravities / BTU of Commingled Production	Calculated Value of Commingled Production	Volumes
LANE / ABO 36676	39.5 / 1188			
Prospective addl pools Atoka, Morrow, Penn, Mississippian	42.0 / 1050	40.5 / 1100		

- (2) Are any wells producing at top allowables? ☐ Yes ☒ No  
(3) Has all interest owners been notified by certified mail of the proposed commingling? ☒ Yes ☐ No.  
(4) Measurement type: ☒ Metering ☐ Other (Specify)  
(5) Will commingling decrease the value of production? ☐ Yes ☒ No If "yes", describe why commingling should be approved

**(B) LEASE COMMINGLING**

Please attach sheets with the following information

- (1) Pool Name and Code.  
(2) Is all production from same source of supply? ☐ Yes ☐ No  
(3) Has all interest owners been notified by certified mail of the proposed commingling? ☐ Yes ☐ No  
(4) Measurement type: ☐ Metering ☐ Other (Specify)

**(C) POOL and LEASE COMMINGLING**

Please attach sheets with the following information

- (1) Complete Sections A and E.

**(D) OFF-LEASE STORAGE and MEASUREMENT**

Please attached sheets with the following information

- (1) Is all production from same source of supply? ☐ Yes ☐ No  
(2) Include proof of notice to all interest owners.

**(E) ADDITIONAL INFORMATION (for all application types)**

Please attach sheets with the following information

- (1) A schematic diagram of facility, including legal location.  
(2) A plat with lease boundaries showing all well and facility locations. Include lease numbers if Federal or State lands are involved.  
(3) Lease Names, Lease and Well Numbers, and API Numbers.

I hereby certify that the information above is true and complete to the best of my knowledge and belief.

SIGNATURE: Maife Perez

TITLE: PRODUCTION CLERK

DATE: 5-7-09

Submit 3 Copies To Appropriate District Office  
District I  
1625 N. French Dr., Hobbs, NM 88240  
District II  
1301 W. Grand Ave., Artesia, NM 88210  
District III  
1000 Rio Brazos Rd., Aztec, NM 87410  
District IV  
1220 S. St. Francis Dr., Santa Fe, NM 87505

State of Wyoming  
Energy, Minerals and Natural Resources

Form C-103  
Revised March 25, 1999

OIL CONSERVATION COMMISSION  
1220 South St. Francis Dr.  
Santa Fe, NM 87505

WELL API NO. 30-025-37545
5. Indicate Type of Lease STATE <input checked="" type="checkbox"/> FEE <input type="checkbox"/>
6. State Oil & Gas Lease No. VA-1944
7. Lease Name or Unit Agreement Name:  Merle BOG State
8. Well No. 3
9. Pool name or Wildcat Lane/Abo

SUNDRY NOTICES AND REPORTS ON WELLS  
(DO NOT USE THIS FORM FOR PROPOSALS TO DRILL OR TO DEEPEN OR PLUG BACK TO A DIFFERENT RESERVOIR.  
USE "APPLICATION FOR PERMIT" (FORM C-101) FOR SUCH PROPOSALS.)

1. Type of Well:  
Oil Well ☐ Gas Well ☒ Other ☐

2. Name of Operator  
Yates Petroleum Corporation

3. Address of Operator  
105 South Fourth Street, Artesia, NM 88210

4. Well Location

Unit Letter P 990' feet from the South line and 990' feet from the East line

Section 14 Township 10S Range 34E NMPM Lea County

10. Elevation (Show whether DR, RKB, RT, GR, etc.)

11. Check Appropriate Box to Indicate Nature of Notice, Report or Other Data

NOTICE OF INTENTION TO:

PERFORM REMEDIAL WORK ☐ PLUG AND ABANDON ☐

TEMPORARILY ABANDON ☐ CHANGE PLANS ☐

PULL OR ALTER CASING ☐ MULTIPLE COMPLETION ☐

OTHER: Surface Pool / Lease Commingle Oil Gas ☒

SUBSEQUENT REPORT OF:

REMEDIAL WORK ☐ ALTERING CASING ☐

COMMENCE DRILLING OPNS. ☐ PLUG AND ABANDONMENT ☐

CASING TEST AND CEMENT JOB ☐

OTHER: ☐

12. Describe proposed or completed operations. (Clearly state all pertinent details, and give pertinent dates, including estimated date of starting any proposed work). SEE RULE 1103. For Multiple Completions: Attach wellbore diagram of proposed completion or recompletion.

Yates Petroleum Corporation respectfully request administrative approval to Surface Pool / Lease Commingle the attached list of wells, and with this application we are including prospective additional leases and/or pools with the defined parameters listed.

The battery is located at the Merle BOG State #3 Section 14-T10S-R34E. Please see attached plat and site facility diagram.

Owners and prospective owners were notified.

Each of these wells shall be equipped with continuous metering separators for oil production prior to oil being commingled for sales. The wells shall be equipped with a gas allocation meter that will continuously meter gas production prior to commingling and these measurements shall be used to allocate production from the battery to the wells.

The proposed commingling of production is in the interest of conservation and will not result in reduced royalty or improper measurement of production. Estimated daily production for the Merle BOG State #3 is 33 bls of oil, and 438 mcf, Merle BOI State #5 is 33 bls of oil, and 513 mcf, Merle BOH State #6 is 21 bls of oil, and 87 mcf, Merle BOG State #7 is 20 bls of oil and 125 mcf, Merle BOI State #8 is 48 bls of oil and 360 mcf, Merle BOG State #10 is 25 bls and 96 mcf, Merle BOF State #14 is 25 of oil and 80 mcf.

The purpose of the Surface Pool Lease Commingle, is to reduce operating costs for storage and treating, thereby extending the economic life of each well. Without approval for utilizing existing batteries on adjacent leases, it will become necessary to built separate facilities for each well. This will greatly increase costs and shorten the economic life of the well.

The proposed commingling is necessary for economic operation of the above referenced leases

I hereby certify that the information above is true and complete to the best of my knowledge and belief.

SIGNATURE Mayte Reyes TITLE Production Secretary DATE May 4, 2009

Type or print name Mayte Reyes

Telephone No. (505) 748-4213

(This space for State use)

APPROVED BY \_\_\_\_\_ TITLE \_\_\_\_\_ DATE \_\_\_\_\_

Conditions of approval, if any:

---

STATE  
Merle BOG State #3  
Section 14-T10S-R34E  
Formation: Lane/Abo  
Lea County, New Mexico  
API # 30-025-37545  
VA-1944

STATE  
Merle BOI State #5  
Section 23-T10S-R34E  
Formation: Lane/Abo  
Lea County, New Mexico  
API# 30-025-37911  
VA-1946

STATE  
Merle BOH State #6  
Section 14-T10S-R34E  
Formation: Lane/Abo  
Lea County, New Mexico  
API# 30-025-38184  
VA-1945

STATE  
Merle BOG State #7  
Section 14-T10S-R34E  
Formation: Lane/Abo  
Lea County, New Mexico  
API# 30-025-37979  
VA-1944

STATE  
Merle BOI State #8  
Section 23-T10S-R34E  
Formation: Lane/Abo  
Lea County, New Mexico  
API# 30-025-38017  
VA-1946

STATE  
Merle BOG State #10  
Section 14-T10S-R34E  
Formation: Lane/Abo  
Lea County, New Mexico  
API # 30-025-38253  
VA-1944

STATE  
Merle BOF State #14  
Section 13-T10S-R34E  
Formation: Lane/Abo  
Lea County, New Mexico  
API # 30-025-38396  
V-5560

Prospective Additional Leases/Pools (Abo, Morrow, Atoka, Mississippian, Penn) Township-10S Range34E &  
Sections #'s 11, 12, 13, 14, 23

---



105 South 4th Street \* Artesia, NM 88210

(505)-748-1471

-NOEL GOMEZ

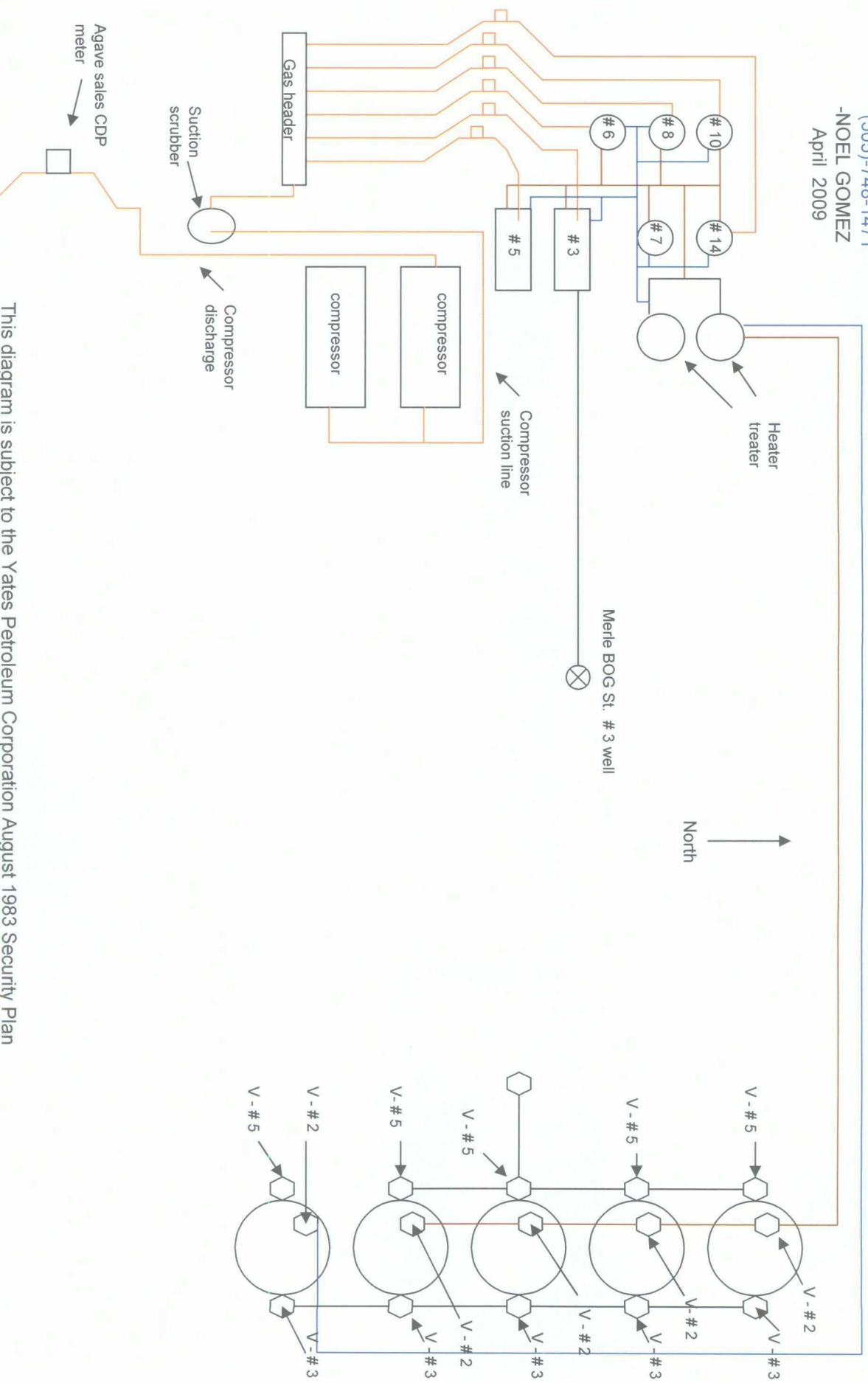
April 2009

## Merle BOG St. # 3 Battery

Sec14 - T10S-R34E

LEA, NM

API -300253745



This diagram is subject to the Yates Petroleum Corporation August 1983 Security Plan which is on file at 105 South 4th Street, Artesia, NM

District I  
1625 N. French Dr., Hobbs, NM 88240  
District II  
1301 W. Grand Avenue, Artesia, NM 88210  
District III  
1000 Rio Brazos Rd., Aztec, NM 87410  
District IV  
1220 S. St. Francis Dr., Santa Fe, NM 87505

State of New Mexico  
Energy, Minerals & Natural Resources Department  
OIL CONSERVATION DIVISION  
1220 South St. Francis Dr.  
Santa Fe, NM 87505

Form C-102  
Revised June 10, 2003  
Submit to Appropriate District Office  
State Lease - 4 Copies  
Fee Lease - 3 Copies

☐ AMENDED REPORT


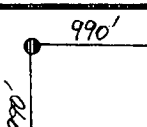
WELL LOCATION AND ACREAGE DEDICATION PLAT

<sup>1</sup> API Number 30-025-37545	<sup>2</sup> Pool Code 36676	<sup>3</sup> Pool Name Lane; Abo, Southeast
<sup>4</sup> Property Code 33444	<sup>5</sup> Property Name Merle State Unit	<sup>6</sup> Well Number 3
<sup>7</sup> OGRID No. 025575	<sup>8</sup> Operator Name Yates Petroleum Corporation	<sup>9</sup> Elevation 4173' GR

<sup>10</sup> Surface Location									
UL or lot no. P	Section 14	Township 10S	Range 34E	Lot Idn P	Feet from the 990	North/South line South	Feet from the 990	East/West line East	County Lea

<sup>11</sup> Bottom Hole Location If Different From Surface									
UL or lot no.	Section	Township	Range	Lot Idn	Feet from the	North/South line	Feet from the	East/West line	County
<sup>12</sup> Dedicated Acres 40		<sup>13</sup> Joint or Infill		<sup>14</sup> Consolidation Code		<sup>15</sup> Order No.			

NO ALLOWABLE WILL BE ASSIGNED TO THIS COMPLETION UNTIL ALL INTERESTS HAVE BEEN CONSOLIDATED OR A NON-STANDARD UNIT HAS BEEN APPROVED BY THE DIVISION

<sup>16</sup>					<sup>17</sup> OPERATOR CERTIFICATION I hereby certify that the information contained herein is true and complete to the best of my knowledge and belief.  Signature Stormi Davis Printed Name Regulatory Compliance Technician Title and E-mail Address stormid@ypcnm.com Date 5-9-06
					<sup>18</sup> SURVEYOR CERTIFICATION I hereby certify that the well location shown on this plat was plotted from field notes of actual surveys made by me or under my supervision, and that the same is true and correct to the best of my belief.  Date of Survey Signature and Seal of Professional Surveyor:  Certificate Number

## District I

1625 N. French Dr., Hobbs, NM 88240

## District II

1301 W. Grand Avenue, Artesia, NM 88210

## District III

1000 Rio Brazos Rd., Aztec, NM 87410

## District IV

1220 S. St. Francis Dr., Santa Fe, NM 87505

## State of New Mexico

Energy, Minerals &amp; Natural Resources Department

## OIL CONSERVATION DIVISION

1220 South St. Francis Dr.

Santa Fe, NM 87505

Form C-102

Revised June 10, 2003

Submit to Appropriate District Office

State Lease - 4 Copies

Fee Lease - 3 Copies

☐ AMENDED REPORT

## WELL LOCATION AND ACREAGE DEDICATION PLAT

<sup>1</sup> API Number 30-025-37911	<sup>2</sup> Pool Code 36676	<sup>3</sup> Pool Name Lane Wildcat Abo Southeast
<sup>4</sup> Property Code 33444	<sup>5</sup> Property Name Merle State Unit	
<sup>7</sup> OGRID No. 025575	<sup>6</sup> Operator Name Yates Petroleum Corporation	<sup>8</sup> Well Number 5
<sup>9</sup> Elevation 4168' GR		

<sup>10</sup> Surface Location



UL or lot no.	Section	Township	Range	Lot Idn	Feet from the	North/South line	Feet from the	East/West line	County
A	23	10S	34E	A	330	North	330	East	Lea

<sup>11</sup> Bottom Hole Location If Different From Surface

UL or lot no.	Section	Township	Range	Lot Idn	Feet from the	North/South line	Feet from the	East/West line	County

<sup>12</sup> Dedicated Acres 40	<sup>13</sup> Joint or Infill	<sup>14</sup> Consolidation Code	<sup>15</sup> Order No.
-------------------------------------	-------------------------------	----------------------------------	-------------------------

NO ALLOWABLE WILL BE ASSIGNED TO THIS COMPLETION UNTIL ALL INTERESTS HAVE BEEN CONSOLIDATED OR A NON-STANDARD UNIT HAS BEEN APPROVED BY THE DIVISION

16					<b>17 OPERATOR CERTIFICATION</b> I hereby certify that the information contained herein is true and complete to the best of my knowledge and belief.  Signature
					Stormi Davis Printed Name Regulatory Compliance Technician Title and E-mail Address stormid@ypcnm.com Date 10-10-06
					<b>18 SURVEYOR CERTIFICATION</b> I hereby certify that the well location shown on this plat was plotted from field notes of actual surveys made by me or under my supervision, and that the same is true and correct to the best of my belief.
					Date of Survey Signature and Seal of Professional Surveyor:  Certificate Number

District I  
1625 N. French Dr., Hobbs, NM 88240  
District II  
1301 W. Grand Avenue, Artesia, NM 88210  
District III  
1000 Rio Brazos Rd., Aztec, NM 87410  
District IV  
1220 S. St. Francis Dr., Santa Fe, NM 87505

State of New Mexico  
Energy, Minerals & Natural Resources Department  
OIL CONSERVATION DIVISION  
1220 South St. Francis Dr.  
Santa Fe, NM 87505

Form C-102  
Revised June 10, 2003  
Submit to Appropriate District Office  
State Lease - 4 Copies  
Fee Lease - 3 Copies

☐ AMENDED REPORT

WELL LOCATION AND ACREAGE DEDICATION PLAT

<sup>1</sup> API Number 30-025-38184	<sup>2</sup> Pool Code 36676	<sup>3</sup> Pool Name Lane; Abo, Southeast
<sup>4</sup> Property Code 33444	<sup>5</sup> Property Name Merle State Unit	<sup>6</sup> Well Number 6
<sup>7</sup> OGRID No. 025575	<sup>8</sup> Operator Name Yates Petroleum Corporation	<sup>9</sup> Elevation 4180' GR


<sup>10</sup> Surface Location

UL or lot no. G	Section 14	Township 10S	Range 34E	Lot Idn G	Feet from the 1800	North/South line North	Feet from the 2310	East/West line East	County Lea
--------------------	---------------	-----------------	--------------	--------------	-----------------------	---------------------------	-----------------------	------------------------	---------------

<sup>11</sup> Bottom Hole Location If Different From Surface

UL or lot no.	Section	Township	Range	Lot Idn	Feet from the	North/South line	Feet from the	East/West line	County
<sup>12</sup> Dedicated Acres 40	<sup>13</sup> Joint or Infill	<sup>14</sup> Consolidation Code	<sup>15</sup> Order No.						

NO ALLOWABLE WILL BE ASSIGNED TO THIS COMPLETION UNTIL ALL INTERESTS HAVE BEEN CONSOLIDATED OR A NON-STANDARD UNIT HAS BEEN APPROVED BY THE DIVISION

<sup>16</sup>						<sup>17</sup> OPERATOR CERTIFICATION <i>I hereby certify that the information contained herein is true and complete to the best of my knowledge and belief.</i>  Signature Stormi Davis Printed Name Regulatory Compliance Technician Title and E-mail Address stormid@ypcnm.com Date 2-15-07
						<sup>18</sup> SURVEYOR CERTIFICATION <i>I hereby certify that the well location shown on this plat was plotted from field notes of actual surveys made by me or under my supervision, and that the same is true and correct to the best of my belief.</i> Date of Survey Signature and Seal of Professional Surveyor: Certificate Number

1800'

2310'

RECEIVED  
HOBBS  
2007  
12345678910111213141516171819202122232425262728293031323334353637383940



## District I

1625 N. French Dr., Hobbs, NM 88240

## District II

1301 W. Grand Avenue, Artesia, NM 88210

## District III

1000 Rio Brazos Rd., Aztec, NM 87410

## District IV

1220 S. St. Francis Dr., Santa Fe, NM 87505

## State of New Mexico

Energy, Minerals &amp; Natural Resources Department

## OIL CONSERVATION DIVISION

1220 South St. Francis Dr.

Santa Fe, NM 87505

Form C-102

Revised June 10, 2003

Submit to Appropriate District Office

State Lease - 4 Copies

Fee Lease - 3 Copies

☐ AMENDED REPORT

## WELL LOCATION AND ACREAGE DEDICATION PLAT

<sup>1</sup> API Number <b>30-025-37979</b>	<sup>2</sup> Pool Code <b>36676</b>	<sup>3</sup> Pool Name <b>Lane; Abo, Southeast</b>
<sup>4</sup> Property Code <b>33444</b>	<sup>5</sup> Property Name <b>Merle State Unit</b>	
<sup>7</sup> OGRID No. <b>025575</b>	<sup>8</sup> Operator Name <b>Yates Petroleum Corporation</b>	
		<sup>6</sup> Well Number <b>7</b>
		<sup>9</sup> Elevation <b>4178' GR</b>

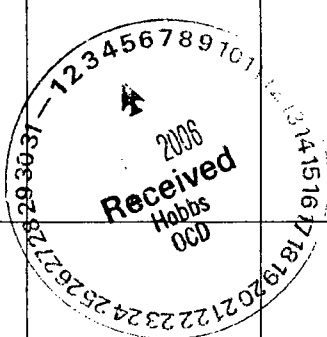


<sup>10</sup> Surface Location

UL or lot no. <b>J</b>	Section <b>14</b>	Township <b>10S</b>	Range <b>34E</b>	Lot Idn <b>J</b>	Feet from the <b>1980</b>	North/South line <b>South</b>	Feet from the <b>1650</b>	East/West line <b>East</b>	County <b>Lea</b>
---------------------------	----------------------	------------------------	---------------------	---------------------	------------------------------	----------------------------------	------------------------------	-------------------------------	----------------------

<sup>11</sup> Bottom Hole Location If Different From Surface

UL or lot no.	Section	Township	Range	Lot Idn	Feet from the	North/South line	Feet from the	East/West line	County
<sup>12</sup> Dedicated Acres <b>40</b>	<sup>13</sup> Joint or Infill		<sup>14</sup> Consolidation Code		<sup>15</sup> Order No.				

NO ALLOWABLE WILL BE ASSIGNED TO THIS COMPLETION UNTIL ALL INTERESTS HAVE BEEN CONSOLIDATED OR A NON-STANDARD UNIT HAS BEEN APPROVED BY THE DIVISION

<sup>16</sup> 	<sup>17</sup> OPERATOR CERTIFICATION I hereby certify that the information contained herein is true and complete to the best of my knowledge and belief.  Signature	
	Stormi Davis Printed Name Regulatory Compliance Technician	
	Title and E-mail Address stormid@ypcnm.com	
	Date 11-209-06	
		<sup>18</sup> SURVEYOR CERTIFICATION I hereby certify that the well location shown on this plat was plotted from field notes of actual surveys made by me or under my supervision, and that the same is true and correct to the best of my belief.
Date of Survey Signature and Seal of Professional Surveyor:		Certificate Number

**District I**

1625 N. French Dr., Hobbs, NM 88240

**District II**

1301 W. Grand Avenue, Artesia, NM 88210

**District III**

1000 Rio Brazos Rd., Aztec, NM 87410

**District IV**

1220 S. St. Francis Dr., Santa Fe, NM 87505

State of New Mexico  
Energy, Minerals & Natural Resources Department  
**OIL CONSERVATION DIVISION**  
1220 South St. Francis Dr.  
Santa Fe, NM 87505

Form C-102

Revised June 10, 2003

Submit to Appropriate District Office

State Lease - 4 Copies

Fee Lease - 3 Copies

2007  
**Received**  
Hobbs  
060

☐ AMENDED REPORT**WELL LOCATION AND ACREAGE DEDICATION PLAT**

<sup>1</sup> API Number <b>30-025-38017</b>	<sup>2</sup> Pool Code <b>36676</b>	<sup>3</sup> Pool Name <b>Lane; Abo, Southeast</b>
<sup>4</sup> Property Code <b>33444</b>	<sup>5</sup> Property Name <b>Merle State Unit</b>	<sup>6</sup> Well Number <b>8</b>
<sup>7</sup> OGRID No. <b>025575</b>	<sup>8</sup> Operator Name <b>Yates Petroleum Corporation</b>	<sup>9</sup> Elevation <b>4119' GR</b>

<sup>10</sup> Surface Location

UL or lot no.	Section	Township	Range	Lot Idn	Feet from the	North/South line	Feet from the	East/West line	County
<b>D</b>	<b>23</b>	<b>10S</b>	<b>34E</b>	<b>D</b>	<b>660</b>	<b>North</b>	<b>660</b>	<b>West</b>	<b>Lea</b>

<sup>11</sup> Bottom Hole Location If Different From Surface

UL or lot no.	Section	Township	Range	Lot Idn	Feet from the	North/South line	Feet from the	East/West line	County

<sup>12</sup> Dedicated Acres <b>40</b>	<sup>13</sup> Joint or Infill	<sup>14</sup> Consolidation Code	<sup>15</sup> Order No.

NO ALLOWABLE WILL BE ASSIGNED TO THIS COMPLETION UNTIL ALL INTERESTS HAVE BEEN CONSOLIDATED OR A NON-STANDARD UNIT HAS BEEN APPROVED BY THE DIVISION

<sup>16</sup> 				<sup>17</sup> <b>OPERATOR CERTIFICATION</b> <i>I hereby certify that the information contained herein is true and complete to the best of my knowledge and belief.</i>  Signature Stormi Davis Printed Name Regulatory Compliance Technician Title and E-mail Address stormid@ypcnm.com Date 1-23-07
				<sup>18</sup> <b>SURVEYOR CERTIFICATION</b> <i>I hereby certify that the well location shown on this plat was plotted from field notes of actual surveys made by me or under my supervision, and that the same is true and correct to the best of my belief.</i> Date of Survey Signature and Seal of Professional Surveyor: Certificate Number

1625 N. French Dr., Hobbs, NM 88240

District 11

1301 W. Grand Avenue, Artesia, NM 88210

District III

1000 Rio Brazos Rd., Aztec, NM 87410

**District IV**

1220 S. St. Francis Dr., Santa Fe, NM 87505

State of New Mexico

Energy, Minerals &amp; Natural Resources Department

## OIL CONSERVATION DIVISION

1220 South St. Francis Dr.

Santa Fe, NM 87505

Form C-102

Revised October 12, 2005

Submit to Appropriate District Office

State Lease - 4 Copies

Fee Lease - 3 Copies

☐ AMENDED REPORT

## WELL LOCATION AND ACREAGE DEDICATION PLAT

<sup>1</sup> API Number 30-025-38253	<sup>2</sup> Pool Code <del>36676</del> 36673	<sup>3</sup> Pool Name Lane; Abo, Southeast <i>East</i>
<sup>4</sup> Property Code 33444	<sup>5</sup> Property Name Merle State Unit	<sup>6</sup> Well Number 10
<sup>7</sup> OGRID No. 025575	<sup>8</sup> Operator Name Yates Petroleum Corporation	<sup>9</sup> Elevation 4189'

<sup>10</sup> Surface Location

UL or lot no	Section	Township	Range	Lot Idn	Feet from the	North/South line	Feet from the	East/West line	County
M	14	10S	34E	M	330	South	330	West	Lea

<sup>11</sup> Bottom Hole Location If Different From Surface

UL or lot no.	Section	Township	Range	Lot Idn	Feet from the	North/South line	Feet from the	East/West line	County
---------------	---------	----------	-------	---------	---------------	------------------	---------------	----------------	--------

<sup>12</sup> Dedicated Acres 40	<sup>13</sup> Joint or Infill	<sup>14</sup> Consolidation Code	<sup>15</sup> Order No.
-------------------------------------	-------------------------------	----------------------------------	-------------------------

No allowable will be assigned to this completion until all interests have been consolidated or a non-standard unit has been approved by the division.

16				<p align="center"><b>17 OPERATOR CERTIFICATION</b></p> <p>I hereby certify that the information contained herein is true and complete to the best of my knowledge and belief, and that this organization either owns a working interest or unleased mineral interest in the land including the proposed bottom hole location or has a right to drill this well at this location pursuant to a contract with an owner of such a mineral or working interest, or to a voluntary pooling agreement or a compulsory pooling order heretofore entered by the division</p> <p><u>Storm Davis</u>      7-17-07 Signature                          Date</p> <p>_____ Printed Name</p>
				<p align="center"><b>18 SURVEYOR CERTIFICATION</b></p> <p>I hereby certify that the well location shown on this plat was plotted from field notes of actual surveys made by me or under my supervision, and that the same is true and correct to the best of my belief.</p> <p>_____ Date of Survey</p> <p>_____ Signature and Seal of Professional Surveyor:</p> <p>_____ Certificate Number</p>

330'

330'

## District I

1625 N. French Dr., Hobbs, NM 88240

## District II

1301 W. Grand Avenue, Artesia, NM 88210

## District III

1000 Rio Brazos Rd., Aztec, NM 87410

## District IV

1220 S. St. Francis Dr., Santa Fe, NM 87505

## State of New Mexico

Energy, Minerals &amp; Natural Resources Department

## OIL CONSERVATION DIVISION

1220 South St. Francis Dr.

Santa Fe, NM 87505

Form C-102

Revised June 10, 2003

Submit to Appropriate District Office

State Lease - 4 Copies

Fee Lease - 3 Copies

JUL 21 2008

☐ AMENDED REPORT

## WELL LOCATION AND ACREAGE DEDICATION PLAT

<sup>1</sup> API Number <b>30-025-38396</b>	<sup>2</sup> Pool Code <b>36676</b>	<sup>3</sup> Pool Name <b>Hubbards Lane; Abo, Southeast</b>
<sup>4</sup> Property Code <b>33444</b>	<sup>5</sup> Property Name <b>Merle State Unit</b>	<sup>6</sup> Well Number <b>14</b>
<sup>7</sup> OGRID No. <b>025575</b>	<sup>8</sup> Operator Name <b>Yates Petroleum Corporation</b>	<sup>9</sup> Elevation <b>4171' GR</b>

<sup>10</sup> Surface Location

UL or lot no.	Section	Township	Range	Lot Idn	Feet from the	North/South line	Feet from the	East/West line	County
<b>L</b>	<b>13</b>	<b>10S</b>	<b>34E</b>		<b>1980</b>	<b>South</b>	<b>660</b>	<b>West</b>	<b>Lea</b>


<sup>11</sup> Bottom Hole Location If Different From Surface

UL or lot no.	Section	Township	Range	Lot Idn	Feet from the	North/South line	Feet from the	East/West line	County

<sup>12</sup> Dedicated Acres <b>40</b>	<sup>13</sup> Joint or Infill	<sup>14</sup> Consolidation Code	<sup>15</sup> Order No.

NO ALLOWABLE WILL BE ASSIGNED TO THIS COMPLETION UNTIL ALL INTERESTS HAVE BEEN CONSOLIDATED OR A NON-STANDARD UNIT HAS BEEN APPROVED BY THE DIVISION

<sup>16</sup> 	<sup>17</sup> OPERATOR CERTIFICATION I hereby certify that the information contained herein is true and complete to the best of my knowledge and belief.  Signature Allison Barton Printed Name Regulatory Compliance Technician Title and E-mail Address Date 7/16/08		
	<sup>18</sup> SURVEYOR CERTIFICATION I hereby certify that the well location shown on this plat was plotted from field notes of actual surveys made by me or under my supervision, and that the same is true and correct to the best of my belief. Date of Survey Signature and Seal of Professional Surveyor:		
	Certificate Number		









100 SOUTH ROUTE 650 BOX 1071  
ARTISTIA, NEW MEXICO 87003



LEGEND

-  OIL WELL
-  GAS WELL
-  OIL WELL PROPOSED
-  GAS WELL PROPOSED

DRAWN BY: JAH
DATE DRAWN: 04-28-09
COUNTY: LEA
STATE: NEW MEXICO
SHEET NUMBER: 1 of 1

TITLE: MERLE AREA

THIS MAP HAS BEEN CAREFULLY  
COMPILED AND PRINTED BY YATES  
PETROLEUM CORPORATION FROM  
AVAILABLE INFORMATION. YATES  
PETROLEUM CORPORATION DOES NOT  
GUARANTEE THE ACCURACY OF THIS  
MAP OR INFORMATION DELINEATED  
THEREON.  
NOR DOES YATES PETROLEUM  
CORPORATION ASSUME  
RESPONSIBILITY FOR ANY RELIANCE  
THEREON. RECIPIENT AGREES NOT TO  
COPY, DISTRIBUTE OR DIGITIZE THIS  
MAP WITHOUT EXPRESS CONSENT  
FROM YATES PETROLEUM  
CORPORATION OR ITS AFFILIATES.

MARTIN YATES, III

1912-1985

FRANK W. YATES

1936-1986

S.P. YATES

1914-2008



105 SOUTH FOURTH STREET  
ARTESIA, NEW MEXICO 88210-2118  
TELEPHONE (505) 748-1471

JOHN A. YATES  
CHAIRMAN OF THE BOARD  
PRESIDENT

JOHN A. YATES JR.  
ASSISTANT TO THE PRESIDENT

JAMES S. BROWN  
CHIEF OPERATING OFFICER

JOHN D. PERINI  
CHIEF FINANCIAL OFFICER

May 4, 2009

To Whom It May Concern:

Re: Surface Pool / Lease Commingle Oil & Gas  
Lea County, New Mexico

Dear Interest Owner & prospective Interest Owner:

Yates Petroleum Corporation is requesting administrative approval from the Oil Conservation Division and State Land Office to Surface Pool / Lease Commingle the attached list of wells, and with this application we are including prospective additional leases and/or pools with the defined parameters listed.

Each of these wells shall be equipped with continuous metering separators for oil production prior to oil being commingled for sales. The wells shall be equipped with a gas allocation meter that will continuously meter gas production prior to commingling and these measurements shall be used to allocate production from the battery to the wells.

The proposed commingling of production is in the interest of conservation and will not result in reduced royalty or improper measurement of production.

The purpose of the Commingling, is to reduce operating costs for storage and treating, thereby extending the economic life of each well. Without approval for utilizing existing batteries on adjacent leases, it will become necessary to built separate facilities for each well. This will greatly increase costs and shorten the economic life of the well.

The proposed commingling is necessary for economic operation of the above referenced leases.


Any objection must be filed in writing with District Office within 20 days from the date the division received the application. Application will be sent in conjunction with notification to owners.

If you should have any questions, please give me a call at (505) 748-4213 (direct line).

Sincerely,

Mayte Reyes  
Production Clerk

I hereby approve this application.

  
Company: ABO Petroleum Corporation.

KATHY H. PORTER  
SECRETARY

DENNIS G. KINSEY  
TREASURER

MARTIN YATES, III

1912-1985

FRANK W. YATES

1936-1986

S.P. YATES

1914-2008



105 SOUTH FOURTH STREET  
ARTESIA, NEW MEXICO 88210-2118  
TELEPHONE (575) 748-1471

JOHN A. YATES  
CHAIRMAN OF THE BOARD  
PRESIDENT

JOHN A. YATES JR.  
ASSISTANT TO THE PRESIDENT

JAMES S. BROWN  
CHIEF OPERATING OFFICER

JOHN D. PERINI  
CHIEF FINANCIAL OFFICER

STATE

Merle BOG State #3  
Section 14-T10S-R34E  
Formation: Lane/Abo  
Lea County, New Mexico  
API # 30-025-37545  
VA-1944

STATE

Merle BOI State #5  
Section 23-T10S-R34E  
Formation: Lane/Abo  
Lea County, New Mexico  
API# 30-025-37911  
VA-1946

STATE

Merle BOH State #6  
Section 14-T10S-R34E  
Formation: Lane/Abo  
Lea County, New Mexico  
API# 30-025-38184  
VA-1945

STATE

Merle BOG State #7  
Section 14-T10S-R34E  
Formation: Lane/Abo  
Lea County, New Mexico  
API# 30-025-37979  
VA-1944

STATE

Merle BOI State #8  
Section 23-T10S-R34E  
Formation: Lane/Abo  
Lea County, New Mexico  
API# 30-025-38017  
VA-1946

STATE

Merle BOG State #10  
Section 14-T10S-R34E  
Formation: Lane/Abo  
Lea County, New Mexico  
API # 30-025-38253  
VA-1944

STATE

Merle BOF State #14  
Section 13-T10S-R34E  
Formation: Lane/Abo  
Lea County, New Mexico  
API # 30-025-38396  
V-5560

Prospective Additional Leases/Pools (Abo, Morrow, Atoka, Mississippian, Penn)  
Township-10S Range34E & Sections #'s 11, 12, 13, 14, 23

MARTIN YATES, III

1912-1985

FRANK W. YATES

1936-1986

S.P. YATES

1914-2008



105 SOUTH FOURTH STREET  
ARTESIA, NEW MEXICO 88210-2118  
TELEPHONE (575) 748-1471

JOHN A. YATES  
CHAIRMAN OF THE BOARD  
PRESIDENT

JOHN A. YATES JR.  
ASSISTANT TO THE PRESIDENT

JAMES S. BROWN  
CHIEF OPERATING OFFICER

JOHN D. PERINI  
CHIEF FINANCIAL OFFICER

May 4, 2009

To Whom It May Concern:

Re: Surface Pool / Lease Commingle Oil & Gas  
Lea County, New Mexico

Dear Interest Owner & prospective Interest Owner:

Yates Petroleum Corporation is requesting administrative approval from the Oil Conservation Division and State Land Office to Surface Pool / Lease Commingle the attached list of wells, and with this application we are including prospective additional leases and/or pools with the defined parameters listed.

Each of these wells shall be equipped with continuous metering separators for oil production prior to oil being commingled for sales. The wells shall be equipped with a gas allocation meter that will continuously meter gas production prior to commingling and these measurements shall be used to allocate production from the battery to the wells.

The proposed commingling of production is in the interest of conservation and will not result in reduced royalty or improper measurement of production.

The purpose of the Commingling, is to reduce operating costs for storage and treating, thereby extending the economic life of each well. Without approval for utilizing existing batteries on adjacent leases, it will become necessary to built separate facilities for each well. This will greatly increase costs and shorten the economic life of the well.

The proposed commingling is necessary for economic operation of the above referenced leases.

Any objection must be filed in writing with District Office within 20 days from the date the division received the application. Application will be sent in conjunction with notification to owners.

If you should have any questions, please give me a call at (505) 748-4213 (direct line).

Sincerely,

Mayte Reyes  
Production Clerk

I hereby approve this application

Company: MYCO Industries, Inc.

KATHY H. PORTER  
SECRETARY

DENNIS G. KINSEY  
TREASURER



MARTIN YATES, III

1912-1985

FRANK W. YATES

1936-1986

S.P. YATES

1914-2008



105 SOUTH FOURTH STREET  
ARTESIA, NEW MEXICO 88210-2118  
TELEPHONE (575) 748-1471

JOHN A. YATES  
CHAIRMAN OF THE BOARD  
PRESIDENT

JOHN A. YATES JR.  
ASSISTANT TO THE PRESIDENT

JAMES S. BROWN  
CHIEF OPERATING OFFICER

JOHN D. PERINI  
CHIEF FINANCIAL OFFICER

STATE

Merle BOG State #3  
Section 14-T10S-R34E  
Formation: Lane/Abo  
Lea County, New Mexico  
API # 30-025-37545  
VA-1944

STATE

Merle BOI State #5  
Section 23-T10S-R34E  
Formation: Lane/Abo  
Lea County, New Mexico  
API# 30-025-37911  
VA-1946

STATE

Merle BOH State #6  
Section 14-T10S-R34E  
Formation: Lane/Abo  
Lea County, New Mexico  
API# 30-025-38184  
VA-1945

STATE

Merle BOG State #7  
Section 14-T10S-R34E  
Formation: Lane/Abo  
Lea County, New Mexico  
API# 30-025-37979  
VA-1944

STATE

Merle BOI State #8  
Section 23-T10S-R34E  
Formation: Lane/Abo  
Lea County, New Mexico  
API# 30-025-38017  
VA-1946

STATE

Merle BOG State #10  
Section 14-T10S-R34E  
Formation: Lane/Abo  
Lea County, New Mexico  
API # 30-025-38253  
VA-1944

STATE

Merle BOF State #14  
Section 13-T10S-R34E  
Formation: Lane/Abo  
Lea County, New Mexico  
API # 30-025-38396  
V-5560

Prospective Additional Leases/Pools (Abo, Morrow, Atoka, Mississippian, Penn)  
Township-10S Range34E & Sections #'s 11, 12, 13, 14, 23

MARTIN YATES, III

1912-1985

FRANK W. YATES

1936-1986

S.P. YATES

1914-2008



105 SOUTH FOURTH STREET  
ARTESIA, NEW MEXICO 88210-2118  
TELEPHONE (575) 748-1471

JOHN A. YATES  
CHAIRMAN OF THE BOARD  
PRESIDENT

JOHN A. YATES JR.  
ASSISTANT TO THE PRESIDENT

JAMES S. BROWN  
CHIEF OPERATING OFFICER

JOHN D. PERINI  
CHIEF FINANCIAL OFFICER

May 4, 2009

To Whom It May Concern:

Re: Surface Pool / Lease Commingle Oil & Gas  
Lea County, New Mexico

Dear Interest Owner & prospective Interest Owner:

Yates Petroleum Corporation is requesting administrative approval from the Oil Conservation Division and State Land Office to Surface Pool / Lease Commingle the attached list of wells, and with this application we are including prospective additional leases and/or pools with the defined parameters listed.

Each of these wells shall be equipped with continuous metering separators for oil production prior to oil being commingled for sales. The wells shall be equipped with a gas allocation meter that will continuously meter gas production prior to commingling and these measurements shall be used to allocate production from the battery to the wells.

The proposed commingling of production is in the interest of conservation and will not result in reduced royalty or improper measurement of production.

The purpose of the Commingling, is to reduce operating costs for storage and treating, thereby extending the economic life of each well. Without approval for utilizing existing batteries on adjacent leases, it will become necessary to built separate facilities for each well. This will greatly increase costs and shorten the economic life of the well.

The proposed commingling is necessary for economic operation of the above referenced leases.


Any objection must be filed in writing with District Office within 20 days from the date the division received the application. Application will be sent in conjunction with notification to owners.

If you should have any questions, please give me a call at (505) 748-4213 (direct line).

Sincerely,

Mayte Reyes  
Production Clerk

I hereby approve this application

  
Company: Yates Petroleum Corporation.

KATHY H. PORTER  
SECRETARY

DENNIS G. KINSEY  
TREASURER

MARTIN YATES, III

1912-1985

FRANK W. YATES

1936-1986

S.P. YATES

1914-2008



105 SOUTH FOURTH STREET  
ARTESIA, NEW MEXICO 88210-2118  
TELEPHONE (575) 748-1471

JOHN A. YATES  
CHAIRMAN OF THE BOARD  
PRESIDENT

JOHN A. YATES JR.  
ASSISTANT TO THE PRESIDENT

JAMES S. BROWN  
CHIEF OPERATING OFFICER

JOHN D. PERINI  
CHIEF FINANCIAL OFFICER

STATE

Merle BOG State #3  
Section 14-T10S-R34E  
Formation: Lane/Abo  
Lea County, New Mexico  
API # 30-025-37545  
VA-1944

STATE

Merle BOI State #5  
Section 23-T10S-R34E  
Formation: Lane/Abo  
Lea County, New Mexico  
API# 30-025-37911  
VA-1946

STATE

Merle BOH State #6  
Section 14-T10S-R34E  
Formation: Lane/Abo  
Lea County, New Mexico  
API# 30-025-38184  
VA-1945

STATE

Merle BOG State #7  
Section 14-T10S-R34E  
Formation: Lane/Abo  
Lea County, New Mexico  
API# 30-025-37979  
VA-1944

STATE

Merle BOI State #8  
Section 23-T10S-R34E  
Formation: Lane/Abo  
Lea County, New Mexico  
API# 30-025-38017  
VA-1946

STATE

Merle BOG State #10  
Section 14-T10S-R34E  
Formation: Lane/Abo  
Lea County, New Mexico  
API # 30-025-38253  
VA-1944

STATE

Merle BOF State #14  
Section 13-T10S-R34E  
Formation: Lane/Abo  
Lea County, New Mexico  
API # 30-025-38396  
V-5560

Prospective Additional Leases/ Pools (Abo, Morrow, Atoka, Mississippian, Penn)  
Township-10S Range34E & Sections #'s 11, 12, 13, 14, 23

MARTIN YATES, III

1912-1985

FRANK W. YATES

1936-1986

S.P. YATES

1914-2008



105 SOUTH FOURTH STREET  
ARTESIA, NEW MEXICO 88210-2118  
TELEPHONE (575) 748-1471

JOHN A. YATES  
CHAIRMAN OF THE BOARD  
PRESIDENT

JOHN A. YATES JR.  
ASSISTANT TO THE PRESIDENT

JAMES S. BROWN  
CHIEF OPERATING OFFICER

JOHN D. PERINI  
CHIEF FINANCIAL OFFICER

May 4, 2009

To Whom It May Concern:

Re: Surface Pool / Lease Commingle Oil & Gas  
Lea County, New Mexico

Dear Interest Owner & prospective Interest Owner:

Yates Petroleum Corporation is requesting administrative approval from the Oil Conservation Division and State Land Office to Surface Pool / Lease Commingle the attached list of wells, and with this application we are including prospective additional leases and/or pools with the defined parameters listed.

Each of these wells shall be equipped with continuous metering separators for oil production prior to oil being commingled for sales. The wells shall be equipped with a gas allocation meter that will continuously meter gas production prior to commingling and these measurements shall be used to allocate production from the battery to the wells.

The proposed commingling of production is in the interest of conservation and will not result in reduced royalty or improper measurement of production.

The purpose of the Commingling, is to reduce operating costs for storage and treating, thereby extending the economic life of each well. Without approval for utilizing existing batteries on adjacent leases, it will become necessary to built separate facilities for each well. This will greatly increase costs and shorten the economic life of the well.

The proposed commingling is necessary for economic operation of the above referenced leases.

Any objection must be filed in writing with District Office within 20 days from the date the division received the application. Application will be sent in conjunction with notification to owners.

If you should have any questions, please give me a call at (505) 748-4213 (direct line).

Sincerely,

Mayte Reyes  
Production Clerk

I hereby approve this application

Company: Yates Drilling Company.

KATHY H. PORTER  
SECRETARY

DENNIS G. KINSEY  
TREASURER

MARTIN YATES, III  
1912-1985

FRANK W. YATES  
1936-1986

S.P. YATES  
1914-2008



105 SOUTH FOURTH STREET  
ARTESIA, NEW MEXICO 88210-2118  
TELEPHONE (575) 748-1471

JOHN A. YATES  
CHAIRMAN OF THE BOARD  
PRESIDENT

JOHN A. YATES JR.  
ASSISTANT TO THE PRESIDENT

JAMES S. BROWN  
CHIEF OPERATING OFFICER

JOHN D. PERINI  
CHIEF FINANCIAL OFFICER

STATE  
Merle BOG State #3  
Section 14-T10S-R34E  
Formation: Lane/Abo  
Lea County, New Mexico  
API # 30-025-37545  
VA-1944

STATE  
Merle BOI State #5  
Section 23-T10S-R34E  
Formation: Lane/Abo  
Lea County, New Mexico  
API# 30-025-37911  
VA-1946

STATE  
Merle BOH State #6  
Section 14-T10S-R34E  
Formation: Lane/Abo  
Lea County, New Mexico  
API# 30-025-38184  
VA-1945

STATE  
Merle BOG State #7  
Section 14-T10S-R34E  
Formation: Lane/Abo  
Lea County, New Mexico  
API# 30-025-37979  
VA-1944

STATE  
Merle BOI State #8  
Section 23-T10S-R34E  
Formation: Lane/Abo  
Lea County, New Mexico  
API# 30-025-38017  
VA-1946

STATE  
Merle BOG State #10  
Section 14-T10S-R34E  
Formation: Lane/Abo  
Lea County, New Mexico  
API # 30-025-38253  
VA-1944

STATE  
Merle BOF State #14  
Section 13-T10S-R34E  
Formation: Lane/Abo  
Lea County, New Mexico  
API # 30-025-38396  
V-5560

Prospective Additional Leases/Pools (Abo, Morrow, Atoka, Mississippian, Penn)  
Township-10S Range34E & Sections #'s 11, 12, 13, 14, 23

MARTIN YATES, III  
1912-1985

FRANK W. YATES  
1936-1986

S.P. YATES  
1914-2008



105 SOUTH FOURTH STREET  
ARTESIA, NEW MEXICO 88210-2118  
TELEPHONE (505) 748-1471

JOHN A. YATES  
CHAIRMAN OF THE BOARD  
PRESIDENT

JOHN A. YATES JR.  
ASSISTANT TO THE PRESIDENT

JAMES S. BROWN  
CHIEF OPERATING OFFICER

JOHN D. PERINI  
CHIEF FINANCIAL OFFICER

May 4, 2009

To Whom It May Concern:

Re: Surface Pool / Lease Commingle Oil & Gas  
Lea County, New Mexico

Dear Interest Owner & prospective Interest Owner:

Yates Petroleum Corporation is requesting administrative approval from the Oil Conservation Division and State Land Office to Surface Pool / Lease Commingle the attached list of wells, and with this application we are including prospective additional leases and/or pools with the defined parameters listed.

Each of these wells shall be equipped with continuous metering separators for oil production prior to oil being commingled for sales. The wells shall be equipped with a gas allocation meter that will continuously meter gas production prior to commingling and these measurements shall be used to allocate production from the battery to the wells.

The proposed commingling of production is in the interest of conservation and will not result in reduced royalty or improper measurement of production.

The purpose of the Commingling, is to reduce operating costs for storage and treating, thereby extending the economic life of each well. Without approval for utilizing existing batteries on adjacent leases, it will become necessary to built separate facilities for each well. This will greatly increase costs and shorten the economic life of the well.

The proposed commingling is necessary for economic operation of the above referenced leases.

Any objection must be filed in writing with District Office within 20 days from the date the division received the application. Application will be sent in conjunction with notification to owners.

If you should have any questions, please give me a call at (505) 748-4213 (direct line).

Sincerely,

Mayte Reyes  
Production Clerk

MARTIN YATES, III  
1912-1985

FRANK W. YATES  
1936-1986

S.P. YATES  
1914-2008



105 SOUTH FOURTH STREET  
ARTESIA, NEW MEXICO 88210-2118  
TELEPHONE (575) 748-1471

JOHN A. YATES  
CHAIRMAN OF THE BOARD  
PRESIDENT

JOHN A. YATES JR.  
ASSISTANT TO THE PRESIDENT

JAMES S. BROWN  
CHIEF OPERATING OFFICER

JOHN D. PERINI  
CHIEF FINANCIAL OFFICER

STATE  
Merle BOG State #3  
Section 14-T10S-R34E  
Formation: Lane/Abo  
Lea County, New Mexico  
API # 30-025-37545  
VA-1944

STATE  
Merle BOI State #5  
Section 23-T10S-R34E  
Formation: Lane/Abo  
Lea County, New Mexico  
API# 30-025-37911  
VA-1946

STATE  
Merle BOH State #6  
Section 14-T10S-R34E  
Formation: Lane/Abo  
Lea County, New Mexico  
API# 30-025-38184  
VA-1945

STATE  
Merle BOG State #7  
Section 14-T10S-R34E  
Formation: Lane/Abo  
Lea County, New Mexico  
API# 30-025-37979  
VA-1944

STATE  
Merle BOI State #8  
Section 23-T10S-R34E  
Formation: Lane/Abo  
Lea County, New Mexico  
API# 30-025-38017  
VA-1946

STATE  
Merle BOG State #10  
Section 14-T10S-R34E  
Formation: Lane/Abo  
Lea County, New Mexico  
API # 30-025-38253  
VA-1944

STATE  
Merle BOF State #14  
Section 13-T10S-R34E  
Formation: Lane/Abo  
Lea County, New Mexico  
API # 30-025-38396  
V-5560

Prospective Additional Leases/Pools (Abo, Morrow, Atoka, Mississippian, Penn)  
Township-10S Range34E & Sections #'s 11, 12, 13, 14, 23

MARTIN YATES, III  
1912-1985

FRANK W. YATES  
1936-1986

S.P. YATES  
1914-2008



105 SOUTH FOURTH STREET  
ARTESIA, NEW MEXICO 88210-2118  
TELEPHONE (505) 748-1471

JOHN A. YATES  
CHAIRMAN OF THE BOARD  
PRESIDENT

JOHN A. YATES JR.  
ASSISTANT TO THE PRESIDENT

JAMES S. BROWN  
CHIEF OPERATING OFFICER

JOHN D. PERINI  
CHIEF FINANCIAL OFFICER

May 4, 2009

To Whom It May Concern:

Re: Surface Pool / Lease Commingle Oil & Gas  
Lea County, New Mexico

Dear Interest Owner & prospective Interest Owner:

Yates Petroleum Corporation is requesting administrative approval from the Oil Conservation Division and State Land Office to Surface Pool / Lease Commingle the attached list of wells, and with this application we are including prospective additional leases and/or pools with the defined parameters listed.

Each of these wells shall be equipped with continuous metering separators for oil production prior to oil being commingled for sales. The wells shall be equipped with a gas allocation meter that will continuously meter gas production prior to commingling and these measurements shall be used to allocate production from the battery to the wells.


The proposed commingling of production is in the interest of conservation and will not result in reduced royalty or improper measurement of production.

The purpose of the Commingling, is to reduce operating costs for storage and treating, thereby extending the economic life of each well. Without approval for utilizing existing batteries on adjacent leases, it will become necessary to built separate facilities for each well. This will greatly increase costs and shorten the economic life of the well.

The proposed commingling is necessary for economic operation of the above referenced leases.

Any objection must be filed in writing with District Office within 20 days from the date the division received the application. Application will be sent in conjunction with notification to owners.

If you should have any questions, please give me a call at (505) 748-4213 (direct line).

Sincerely,  
  
Mayte Reyes  
Production Clerk



MARTIN YATES, III

1912-1985

FRANK W. YATES

1936-1986

S. P. YATES

1914-2008



105 SOUTH FOURTH STREET  
ARTESIA, NEW MEXICO 88210-2118  
TELEPHONE (575) 748-1471

JOHN A. YATES  
CHAIRMAN OF THE BOARD  
PRESIDENT

JOHN A. YATES JR.  
ASSISTANT TO THE PRESIDENT

JAMES S. BROWN  
CHIEF OPERATING OFFICER

JOHN D. PERINI  
CHIEF FINANCIAL OFFICER

STATE

Merle BOG State #3  
Section 14-T10S-R34E  
Formation: Lane/Abo  
Lea County, New Mexico  
API # 30-025-37545  
VA-1944

STATE

Merle BOI State #5  
Section 23-T10S-R34E  
Formation: Lane/Abo  
Lea County, New Mexico  
API# 30-025-37911  
VA-1946

STATE

Merle BOH State #6  
Section 14-T10S-R34E  
Formation: Lane/Abo  
Lea County, New Mexico  
API# 30-025-38184  
VA-1945

STATE

Merle BOG State #7  
Section 14-T10S-R34E  
Formation: Lane/Abo  
Lea County, New Mexico  
API# 30-025-37979  
VA-1944

STATE

Merle BOI State #8  
Section 23-T10S-R34E  
Formation: Lane/Abo  
Lea County, New Mexico  
API# 30-025-38017  
VA-1946

STATE

Merle BOG State #10  
Section 14-T10S-R34E  
Formation: Lane/Abo  
Lea County, New Mexico  
API # 30-025-38253  
VA-1944

STATE

Merle BOF State #14  
Section 13-T10S-R34E  
Formation: Lane/Abo  
Lea County, New Mexico  
API # 30-025-38396  
V-5560

Prospective Additional Leases/Pools (Abo, Morrow, Atoka, Mississippian, Penn)  
Township-10S Range34E & Sections #'s 11, 12, 13, 14, 23

MARTIN YATES, III  
1912-1985

FRANK W. YATES  
1936-1986

S.P. YATES  
1914-2008



105 SOUTH FOURTH STREET  
ARTESIA, NEW MEXICO 88210-2118  
TELEPHONE (575) 748-1471

JOHN A. YATES  
CHAIRMAN OF THE BOARD  
PRESIDENT

JOHN A. YATES JR.  
ASSISTANT TO THE PRESIDENT

JAMES S. BROWN  
CHIEF OPERATING OFFICER

JOHN D. PERINI  
CHIEF FINANCIAL OFFICER

May 4, 2009

To Whom It May Concern:

Re: Surface Pool / Lease Commingle Oil & Gas  
Lea County, New Mexico

Dear Interest Owner & prospective Interest Owner:

Yates Petroleum Corporation is requesting administrative approval from the Oil Conservation Division and State Land Office to Surface Pool / Lease Commingle the attached list of wells, and with this application we are including prospective additional leases and/or pools with the defined parameters listed.

Each of these wells shall be equipped with continuous metering separators for oil production prior to oil being commingled for sales. The wells shall be equipped with a gas allocation meter that will continuously meter gas production prior to commingling and these measurements shall be used to allocate production from the battery to the wells.

The proposed commingling of production is in the interest of conservation and will not result in reduced royalty or improper measurement of production.

The purpose of the Commingling, is to reduce operating costs for storage and treating, thereby extending the economic life of each well. Without approval for utilizing existing batteries on adjacent leases, it will become necessary to build separate facilities for each well. This will greatly increase costs and shorten the economic life of the well.

The proposed commingling is necessary for economic operation of the above referenced leases.

Any objection must be filed in writing with District Office within 20 days from the date the division received the application. Application will be sent in conjunction with notification to owners.

If you should have any questions, please give me a call at (505) 748-4213 (direct line).

Sincerely,

Mayte Reyes  
Production Clerk

MARTIN YATES, III  
1912-1985

FRANK W. YATES  
1936-1986

S.P. YATES  
1914-2008



105 SOUTH FOURTH STREET  
ARTESIA, NEW MEXICO 88210-2118  
TELEPHONE (575) 748-1471

JOHN A. YATES  
CHAIRMAN OF THE BOARD  
PRESIDENT

JOHN A. YATES JR.  
ASSISTANT TO THE PRESIDENT

JAMES S. BROWN  
CHIEF OPERATING OFFICER

JOHN D. PERINI  
CHIEF FINANCIAL OFFICER

STATE

Merle BOG State #3  
Section 14-T10S-R34E  
Formation: Lane/Abo  
Lea County, New Mexico  
API # 30-025-37545  
VA-1944

STATE

Merle BOI State #5  
Section 23-T10S-R34E  
Formation: Lane/Abo  
Lea County, New Mexico  
API# 30-025-37911  
VA-1946

STATE

Merle BOH State #6  
Section 14-T10S-R34E  
Formation: Lane/Abo  
Lea County, New Mexico  
API# 30-025-38184  
VA-1945

STATE

Merle BOG State #7  
Section 14-T10S-R34E  
Formation: Lane/Abo  
Lea County, New Mexico  
API# 30-025-37979  
VA-1944

STATE

Merle BOI State #8  
Section 23-T10S-R34E  
Formation: Lane/Abo  
Lea County, New Mexico  
API# 30-025-38017  
VA-1946

STATE

Merle BOG State #10  
Section 14-T10S-R34E  
Formation: Lane/Abo  
Lea County, New Mexico  
API # 30-025-38253  
VA-1944

STATE

Merle BOF State #14  
Section 13-T10S-R34E  
Formation: Lane/Abo  
Lea County, New Mexico  
API # 30-025-38396  
V-5560

Prospective Additional Leases/Pools (Abo, Morrow, Atoka, Mississippian, Penn)  
Township-10S Range34E & Sections #'s 11, 12, 13, 14, 23

MARTIN YATES, III  
1912-1985

FRANK W. YATES  
1936-1986

S.P. YATES  
1914-2008



105 SOUTH FOURTH STREET  
ARTESIA, NEW MEXICO 88210-2118  
TELEPHONE (505) 748-1471

JOHN A. YATES  
CHAIRMAN OF THE BOARD  
PRESIDENT

JOHN A. YATES JR.  
ASSISTANT TO THE PRESIDENT

JAMES S. BROWN  
CHIEF OPERATING OFFICER

JOHN D. PERINI  
CHIEF FINANCIAL OFFICER

May 4, 2009

To Whom It May Concern:

Re: Surface Pool / Lease Commingle Oil & Gas  
Lea County, New Mexico

Dear Interest Owner & prospective Interest Owner:

Yates Petroleum Corporation is requesting administrative approval from the Oil Conservation Division and State Land Office to Surface Pool / Lease Commingle the attached list of wells, and with this application we are including prospective additional leases and/or pools with the defined parameters listed.

Each of these wells shall be equipped with continuous metering separators for oil production prior to oil being commingled for sales. The wells shall be equipped with a gas allocation meter that will continuously meter gas production prior to commingling and these measurements shall be used to allocate production from the battery to the wells.

The proposed commingling of production is in the interest of conservation and will not result in reduced royalty or improper measurement of production.

The purpose of the Commingling, is to reduce operating costs for storage and treating, thereby extending the economic life of each well. Without approval for utilizing existing batteries on adjacent leases, it will become necessary to built separate facilities for each well. This will greatly increase costs and shorten the economic life of the well.

The proposed commingling is necessary for economic operation of the above referenced leases.

Any objection must be filed in writing with District Office within 20 days from the date the division received the application. Application will be sent in conjunction with notification to owners.

If you should have any questions, please give me a call at (505) 748-4213 (direct line).

Sincerely,

Mayte Reyes  
Production Clerk

MARTIN YATES, III

1912-1985

FRANK W. YATES

1936-1986

S.P. YATES

1914-2008



105 SOUTH FOURTH STREET  
ARTESIA, NEW MEXICO 88210-2118  
TELEPHONE (575) 748-1471

JOHN A. YATES  
CHAIRMAN OF THE BOARD  
PRESIDENT

JOHN A. YATES JR.  
ASSISTANT TO THE PRESIDENT

JAMES S. BROWN  
CHIEF OPERATING OFFICER

JOHN D. PERINI  
CHIEF FINANCIAL OFFICER

STATE

Merle BOG State #3  
Section 14-T10S-R34E  
Formation: Lane/Abo  
Lea County, New Mexico  
API # 30-025-37545  
VA-1944

STATE

Merle BOI State #5  
Section 23-T10S-R34E  
Formation: Lane/Abo  
Lea County, New Mexico  
API# 30-025-37911  
VA-1946

STATE

Merle BOH State #6  
Section 14-T10S-R34E  
Formation: Lane/Abo  
Lea County, New Mexico  
API# 30-025-38184  
VA-1945

STATE

Merle BOG State #7  
Section 14-T10S-R34E  
Formation: Lane/Abo  
Lea County, New Mexico  
API# 30-025-37979  
VA-1944

STATE

Merle BOI State #8  
Section 23-T10S-R34E  
Formation: Lane/Abo  
Lea County, New Mexico  
API# 30-025-38017  
VA-1946

STATE

Merle BOG State #10  
Section 14-T10S-R34E  
Formation: Lane/Abo  
Lea County, New Mexico  
API # 30-025-38253  
VA-1944

STATE

Merle BOF State #14  
Section 13-T10S-R34E  
Formation: Lane/Abo  
Lea County, New Mexico  
API # 30-025-38396  
V-5560

Prospective Additional Leases/Pools (Abo, Morrow, Atoka, Mississippian, Penn)  
Township-10S Range34E & Sections #'s 11, 12, 13, 14, 23

MARTIN YATES, III  
1912-1985

FRANK W. YATES  
1936-1986

S.P. YATES  
1914-2008



105 SOUTH FOURTH STREET  
ARTESIA, NEW MEXICO 88210-2118  
TELEPHONE (505) 748-1471

JOHN A. YATES  
CHAIRMAN OF THE BOARD  
PRESIDENT

JOHN A. YATES JR.  
ASSISTANT TO THE PRESIDENT

JAMES S. BROWN  
CHIEF OPERATING OFFICER

JOHN D. PERINI  
CHIEF FINANCIAL OFFICER

May 4, 2009

To Whom It May Concern:

Re: Surface Pool / Lease Commingle Oil & Gas  
Lea County, New Mexico

Dear Interest Owner & prospective Interest Owner:

Yates Petroleum Corporation is requesting administrative approval from the Oil Conservation Division and State Land Office to Surface Pool / Lease Commingle the attached list of wells, and with this application we are including prospective additional leases and/or pools with the defined parameters listed.

Each of these wells shall be equipped with continuous metering separators for oil production prior to oil being commingled for sales. The wells shall be equipped with a gas allocation meter that will continuously meter gas production prior to commingling and these measurements shall be used to allocate production from the battery to the wells.

The proposed commingling of production is in the interest of conservation and will not result in reduced royalty or improper measurement of production.

The purpose of the Commingling, is to reduce operating costs for storage and treating, thereby extending the economic life of each well. Without approval for utilizing existing batteries on adjacent leases, it will become necessary to built separate facilities for each well. This will greatly increase costs and shorten the economic life of the well.

The proposed commingling is necessary for economic operation of the above referenced leases.

Any objection must be filed in writing with District Office within 20 days from the date the division received the application. Application will be sent in conjunction with notification to owners.

If you should have any questions, please give me a call at (505) 748-4213 (direct line).

Sincerely,

Mayte Reyes  
Production Clerk

MARTIN YATES, III

1912-1985

FRANK W. YATES

1936-1986

S. P. YATES

1914-2008



105 SOUTH FOURTH STREET  
ARTESIA, NEW MEXICO 88210-2118  
TELEPHONE (575) 748-1471

JOHN A. YATES  
CHAIRMAN OF THE BOARD  
PRESIDENT

JOHN A. YATES JR.  
ASSISTANT TO THE PRESIDENT

JAMES S. BROWN  
CHIEF OPERATING OFFICER

JOHN D. PERINI  
CHIEF FINANCIAL OFFICER

STATE

Merle BOG State #3  
Section 14-T10S-R34E  
Formation: Lane/Abo  
Lea County, New Mexico  
API # 30-025-37545  
VA-1944

STATE

Merle BOI State #5  
Section 23-T10S-R34E  
Formation: Lane/Abo  
Lea County, New Mexico  
API# 30-025-37911  
VA-1946

STATE

Merle BOH State #6  
Section 14-T10S-R34E  
Formation: Lane/Abo  
Lea County, New Mexico  
API# 30-025-38184  
VA-1945

STATE

Merle BOG State #7  
Section 14-T10S-R34E  
Formation: Lane/Abo  
Lea County, New Mexico  
API# 30-025-37979  
VA-1944

STATE

Merle BOI State #8  
Section 23-T10S-R34E  
Formation: Lane/Abo  
Lea County, New Mexico  
API# 30-025-38017  
VA-1946

STATE

Merle BOG State #10  
Section 14-T10S-R34E  
Formation: Lane/Abo  
Lea County, New Mexico  
API # 30-025-38253  
VA-1944

STATE

Merle BOF State #14  
Section 13-T10S-R34E  
Formation: Lane/Abo  
Lea County, New Mexico  
API # 30-025-38396  
V-5560

Prospective Additional Leases/Pools (Abo, Morrow, Atoka, Mississippian, Penn)  
Township-10S Range34E & Sections #'s 11, 12, 13, 14, 23

MARTIN YATES, III  
1912-1985

FRANK W. YATES  
1936-1986

S.P. YATES  
1914-2008



105 SOUTH FOURTH STREET  
ARTESIA, NEW MEXICO 88210-2118  
TELEPHONE (575) 748-1471

JOHN A. YATES  
CHAIRMAN OF THE BOARD  
PRESIDENT

JOHN A. YATES JR.  
ASSISTANT TO THE PRESIDENT

JAMES S. BROWN  
CHIEF OPERATING OFFICER

JOHN D. PERINI  
CHIEF FINANCIAL OFFICER

May 4, 2009

To Whom It May Concern:

Re: Surface Pool / Lease Commingle Oil & Gas  
Lea County, New Mexico

Dear Interest Owner & prospective Interest Owner:

Yates Petroleum Corporation is requesting administrative approval from the Oil Conservation Division and State Land Office to Surface Pool / Lease Commingle the attached list of wells, and with this application we are including prospective additional leases and/or pools with the defined parameters listed.

Each of these wells shall be equipped with continuous metering separators for oil production prior to oil being commingled for sales. The wells shall be equipped with a gas allocation meter that will continuously meter gas production prior to commingling and these measurements shall be used to allocate production from the battery to the wells.

The proposed commingling of production is in the interest of conservation and will not result in reduced royalty or improper measurement of production.

The purpose of the Commingling, is to reduce operating costs for storage and treating, thereby extending the economic life of each well. Without approval for utilizing existing batteries on adjacent leases, it will become necessary to built separate facilities for each well. This will greatly increase costs and shorten the economic life of the well.

The proposed commingling is necessary for economic operation of the above referenced leases.

Any objection must be filed in writing with District Office within 20 days from the date the division received the application. Application will be sent in conjunction with notification to owners.

If you should have any questions, please give me a call at (505) 748-4213 (direct line).

Sincerely,

Mayte Reyes  
Production Clerk



MARTIN YATES, III

1912-1985

FRANK W. YATES

1936-1986

S.P. YATES

1914-2008



105 SOUTH FOURTH STREET  
ARTESIA, NEW MEXICO 88210-2118  
TELEPHONE (575) 748-1471

JOHN A. YATES  
CHAIRMAN OF THE BOARD  
PRESIDENT

JOHN A. YATES JR.  
ASSISTANT TO THE PRESIDENT

JAMES S. BROWN  
CHIEF OPERATING OFFICER

JOHN D. PERINI  
CHIEF FINANCIAL OFFICER

STATE

Merle BOG State #3  
Section 14-T10S-R34E  
Formation: Lane/Abo  
Lea County, New Mexico  
API # 30-025-37545  
VA-1944

STATE

Merle BOI State #5  
Section 23-T10S-R34E  
Formation: Lane/Abo  
Lea County, New Mexico  
API# 30-025-37911  
VA-1946

STATE

Merle BOH State #6  
Section 14-T10S-R34E  
Formation: Lane/Abo  
Lea County, New Mexico  
API# 30-025-38184  
VA-1945

STATE

Merle BOG State #7  
Section 14-T10S-R34E  
Formation: Lane/Abo  
Lea County, New Mexico  
API# 30-025-37979  
VA-1944

STATE

Merle BOI State #8  
Section 23-T10S-R34E  
Formation: Lane/Abo  
Lea County, New Mexico  
API# 30-025-38017  
VA-1946

STATE

Merle BOG State #10  
Section 14-T10S-R34E  
Formation: Lane/Abo  
Lea County, New Mexico  
API # 30-025-38253  
VA-1944

STATE

Merle BOF State #14  
Section 13-T10S-R34E  
Formation: Lane/Abo  
Lea County, New Mexico  
API # 30-025-38396  
V-5560

Prospective Additional Leases/Pools (Abo, Morrow, Atoka, Mississippian, Penn)  
Township-10S Range34E & Sections #'s 11, 12, 13, 14, 23

MARTIN YATES, III  
1912-1985

FRANK W. YATES  
1936-1986

S. P. YATES  
1914-2008



105 SOUTH FOURTH STREET  
ARTESIA, NEW MEXICO 88210-2118  
TELEPHONE (575) 748-1471

JOHN A. YATES  
CHAIRMAN OF THE BOARD  
PRESIDENT

JOHN A. YATES JR.  
ASSISTANT TO THE PRESIDENT

JAMES S. BROWN  
CHIEF OPERATING OFFICER

JOHN D. PERINI  
CHIEF FINANCIAL OFFICER

May 4, 2009

To Whom It May Concern:

Re: Surface Pool / Lease Commingle Oil & Gas  
Lea County, New Mexico

Dear Interest Owner & prospective Interest Owner:

Yates Petroleum Corporation is requesting administrative approval from the Oil Conservation Division and State Land Office to Surface Pool / Lease Commingle the attached list of wells, and with this application we are including prospective additional leases and/or pools with the defined parameters listed.

Each of these wells shall be equipped with continuous metering separators for oil production prior to oil being commingled for sales. The wells shall be equipped with a gas allocation meter that will continuously meter gas production prior to commingling and these measurements shall be used to allocate production from the battery to the wells.

The proposed commingling of production is in the interest of conservation and will not result in reduced royalty or improper measurement of production.

The purpose of the Commingling, is to reduce operating costs for storage and treating, thereby extending the economic life of each well. Without approval for utilizing existing batteries on adjacent leases, it will become necessary to built separate facilities for each well. This will greatly increase costs and shorten the economic life of the well.

The proposed commingling is necessary for economic operation of the above referenced leases.

Any objection must be filed in writing with District Office within 20 days from the date the division received the application. Application will be sent in conjunction with notification to owners.

If you should have any questions, please give me a call at (505) 748-4213 (direct line).

Sincerely,

Mayte Reyes  
Production Clerk

MARTIN YATES, III

1912-1985

FRANK W. YATES

1936-1986

S. P. YATES

1914-2008



105 SOUTH FOURTH STREET  
ARTESIA, NEW MEXICO 88210-2118  
TELEPHONE (575) 748-1471

JOHN A. YATES  
CHAIRMAN OF THE BOARD  
PRESIDENT

JOHN A. YATES JR.  
ASSISTANT TO THE PRESIDENT

JAMES S. BROWN  
CHIEF OPERATING OFFICER

JOHN D. PERINI  
CHIEF FINANCIAL OFFICER

STATE

Merle BOG State #3  
Section 14-T10S-R34E  
Formation: Lane/Abo  
Lea County, New Mexico  
API # 30-025-37545  
VA-1944

STATE

Merle BOI State #5  
Section 23-T10S-R34E  
Formation: Lane/Abo  
Lea County, New Mexico  
API# 30-025-37911  
VA-1946

STATE

Merle BOH State #6  
Section 14-T10S-R34E  
Formation: Lane/Abo  
Lea County, New Mexico  
API# 30-025-38184  
VA-1945

STATE

Merle BOG State #7  
Section 14-T10S-R34E  
Formation: Lane/Abo  
Lea County, New Mexico  
API# 30-025-37979  
VA-1944

STATE

Merle BOI State #8  
Section 23-T10S-R34E  
Formation: Lane/Abo  
Lea County, New Mexico  
API# 30-025-38017  
VA-1946


STATE

Merle BOG State #10  
Section 14-T10S-R34E  
Formation: Lane/Abo  
Lea County, New Mexico  
API # 30-025-38253  
VA-1944

STATE

Merle BOF State #14  
Section 13-T10S-R34E  
Formation: Lane/Abo  
Lea County, New Mexico  
API # 30-025-38396  
V-5560

Prospective Additional Leases/Pools (Abo, Morrow, Atoka, Mississippian, Penn)  
Township-10S Range34E & Sections #'s 11, 12, 13, 14, 23



YATES BUILDING - 105 SOUTH FOURTH ST.  
ARTESIA, NEW MEXICO 88210-2118

ADDRESS SERVICE REQUESTED

U.S. Postal Service  
**CERTIFIED MAIL - RECEIPT**  
(Domestic Mail Only; No Insurance Coverage Provided)

For delivery information, visit our website at [www.usps.com](http://www.usps.com)

**MERCE #3, 5, 6, 7, 8, 10, 814**

Postage \$  
Certified Fee  
Return Receipt Fee (Endorsement Required)  
Restricted Delivery Fee (Endorsement Required)

**MAY 15 - 09**  
Postmark Here

<sup>1</sup> Silverman, Stanley C.  
Revocable Trust, Stanley C.  
13057 West Center Road  
Omaha, NE 68144-3790

PS Form 3800, August 2006

7007 0710 0000 3415 8748  
7007 0710 0000 3415 8748



YATES BUILDING - 105 SOUTH FOURTH ST.  
ARTESIA, NEW MEXICO 88210-2118

ADDRESS SERVICE REQUESTED

U.S. Postal Service  
**CERTIFIED MAIL - RECEIPT**  
(Domestic Mail Only; No Insurance Coverage Provided)

For delivery information, visit our website at [www.usps.com](http://www.usps.com)

**MERCE #3, 5, 6, 7, 8, 10, 814**

Postage \$  
Certified Fee  
Return Receipt Fee (Endorsement Required)  
Restricted Delivery Fee (Endorsement Required)

Total Pk  
Sent To  
Street, Apt or PO Box  
City, State

Wise Oil & Gas No7,  
Attn: Karl Hauser  
6851 N. E. Loop 820  
Suite 110  
N. Richland Hill, TX

PS Form 3800, August 2006

7007 0710 0000 3415 8731  
7007 0710 0000 3415 8731

**SENDER: COMPLETE THIS SECTION**

- Complete items 1, 2, and 3. Also complete item 4 if Restricted Delivery is desired.
- Print your name and address on the reverse so that we can return the card to you.
- Attach this card to the back of the mailpiece, or on the front if space permits.

1. Article Addressed to:

Silverman, Stanley C.  
Revocable Trust, Stanley C.  
13057 West Center Road  
Omaha, NE 68144-3790

**COMPLETE THIS SECTION ON DELIVERY**

- A. Signature ☒ Agent ☐ Addressee
- B. Received by (Printed Name) ☐ Date of Delivery
- C. Date of Delivery
- D. Is delivery address different from item 1? ☐ Yes  
If YES, enter delivery address below: ☐ No

2. Article Number  
(Transfer from service label)

7007 0710 0000 3415 874B

PS Form 3811, February 2004

Domestic Return Receipt

102595-02-M-1540

**Certified**

- A mailing
- A unique
- A record

**Important R**  
Certified Mail  
Certified Mail  
NO INSURANCE  
For an addressee  
Receipt (P)  
fee, Endorse  
a duplicate  
required.

For an addressee  
endorsement  
If a postmark  
at the receipt is

**IMPORTANT**  
PS Form 3800



**SENDER: COMPLETE THIS SECTION**

- Complete items 1, 2, and 3. Also complete item 4 if Restricted Delivery is desired.
- Print your name and address on the reverse so that we can return the card to you.
- Attach this card to the back of the mailpiece, or on the front if space permits.

1. Article Addressed to:

Wise Oil & Gas No7, LTD.  
Attn: Karl Hauser  
6851 N. E. Loop 820  
Suite 110  
N. Richland Hill, TX 76180

**COMPLETE THIS SECTION ON DELIVERY**

- A. Signature ☒ Agent ☐ Addressee
- B. Received by (Printed Name) ☐ Date of Delivery
- C. Date of Delivery
- D. Is delivery address different from item 1? ☐ Yes  
If YES, enter delivery address below: ☐ No

2. Article Number  
(Transfer from service label)

7007 0710 0000 3415 873J

PS Form 3811, February 2004

Domestic Return Receipt

102595-02-M-1540

**3. Service Type**

- ☒ Certified Mail ☐ Express Mail
- ☐ Registered ☐ Return Receipt for Merchandise
- ☐ Insured Mail ☐ C.O.D.

4. Restricted Delivery? (Extra Fee) ☐ Yes



YATES BUILDING - 105 SOUTH FOURTH ST.  
ARTESIA, NEW MEXICO 88210-2118

ADDRESS SERVICE REQUESTED

7007 0710 0000 3415 8724  
7007 0710 0000 3415 8724

PS Form 3800, August 2008 See Reverse for Instructions

Sent To	
Seldin, Millard R. Revocable Trust,	
Millard R. Seldin	
13057 West Center Road	
Omaha, NE 68144-3790	
City, State or PO Box	
Postage	
Certified Fee	
Return Receipt Fee (Endorsement Required)	
Restricted Delivery Fee (Endorsement Required)	
Total P	

For delivery information visit our website at [www.usps.com](http://www.usps.com)

U.S. Postal Service™  
CERTIFIED MAIL™ RECEIPT  
(Domestic Mail Only: No Insurance Coverage Provided)

MELE #3510814  
5-1-09  
MAYE-PAD  
Postmark Here



YATES BUILDING - 105 SOUTH FOURTH ST.  
ARTESIA, NEW MEXICO 88210-2118

ADDRESS SERVICE REQUESTED

PS Form 3800, August 2008

Sent To	
Pitch Energy Corporation	
P.O. Box #304	
Artesia, NM 88211-0304	
City, State or PO Box	
Postage	
Certified Fee	
Return Receipt Fee (Endorsement Required)	
Restricted Delivery Fee (Endorsement Required)	
Total	

For delivery information visit our website at [www.usps.com](http://www.usps.com)

U.S. Postal Service™  
CERTIFIED MAIL™ RECEIPT  
(Domestic Mail Only: No Insurance Coverage Provided)

MELE #3510814  
5-1-09  
MAYE-PAD  
Postmark Here

**SENDER: COMPLETE THIS SECTION**

- Complete items 1, 2, and 3. Also complete item 4 if Restricted Delivery is desired.
- Print your name and address on the reverse so that we can return the card to you.
- Attach this card to the back of the mailpiece, or on the front if space permits.

1. Article Addressed to:

Seldin, Millard R. Revocable Trust,  
Millard R. Seldin  
13057 West Center Road  
Omaha, NE 68144-3790

**COMPLETE THIS SECTION ON DELIVERY**

- A. Signature ☐ Agent ☐ Addressee
- B. Received by (Printed Name) C. Date of Delivery

D. Is delivery address different from item 1? ☐ Yes  
If YES, enter delivery address below: ☐ No

2. Article Number

7007 0710 0000 3415 8724

(Transfer from service label)

PS Form 3811, February 2004

Domestic Return Receipt

102595-02-M-1540

**Certified Mail, Restricted Mail, Registered Mail, Insured Mail, Signature Required, Return Receipt for Merchandise, Restricted Delivery, Extra Fee**

A mailing receipt  
A unique identifier for a record of delivery

**Important Reminders:**

Certified Mail may be used for valuables, please complete item 4 if Restricted Delivery is desired.

NO INSURANCE COVERAGE FOR VALUABLES. For an additional fee, delivery. To obtain Return Receipt (PS Form 3811), fee. Endorse mailpiece with a duplicate return receipt required.

For an additional fee, addressee's authorization endorsement "Restricted" at the post office. If a postmark on the receipt is not needed.

**IMPORTANT: Save this Form 3800, August 2003**

**SENDER: COMPLETE THIS SECTION**

- Complete items 1, 2, and 3. Also complete item 4 if Restricted Delivery is desired.
- Print your name and address on the reverse so that we can return the card to you.
- Attach this card to the back of the mailpiece, or on the front if space permits.

1. Article Addressed to:

Pitch Energy Corporation  
P.O. Box #304  
Artesia, NM 88211-0304

**COMPLETE THIS SECTION ON DELIVERY**

- A. Signature ☐ Agent ☐ Addressee
- B. Received by (Printed Name) C. Date of Delivery

D. Is delivery address different from item 1? ☐ Yes  
If YES, enter delivery address below: ☐ No

**3. Service Type**

- ☒ Certified Mail ☐ Express Mail  
☐ Registered ☐ Return Receipt for Merchandise  
☐ Insured Mail ☐ C.O.D.

4. Restricted Delivery? (Extra Fee) ☐ Yes

2. Article Number

7007 0710 0000 3415 8717

(Transfer from service label)

102595-02-M-1540



YATES BUILDING - 105 SOUTH FOURTH ST.  
ARTESIA, NEW MEXICO 88210-2118

ADDRESS SERVICE REQUESTED



YATES BUILDING - 105 SOUTH FOURTH ST.  
ARTESIA, NEW MEXICO 88210-2118

ADDRESS SERVICE REQUESTED

7007 0710 0000 3415 8700  
7007 0710 0000 3415 8700

U.S. Postal Service  
CERTIFIED MAIL RECEIPT  
(Domestic Mail Only; No Insurance Coverage Provided)  
For delivery information visit our website at [www.usps.com](http://www.usps.com)  
PS Form 3800, August 2006

Postmark Here  
\$  
Certified Fee  
Return Receipt Fee (Endorsement Required)  
Restricted Delivery Fee (Endorsement Required)

Total For: Green, Gerald Wayne  
Sent To: 414 W. Texas ST. Suite 317  
Midland, TX 79701  
City, State, or PO Box

PS Form 3800, August 2006 See Reverse for Instructions

7007 0710 0000 3415 8694  
7007 0710 0000 3415 8694

U.S. Postal Service  
CERTIFIED MAIL REC  
(Domestic Mail Only; No Insurance Coverage Provided)  
For delivery information visit our website at [www.usps.com](http://www.usps.com)  
PS Form 3800, August 2006

Postage \$  
Certified Fee  
Return Receipt Fee (Endorsement Required)  
Restricted Delivery Fee (Endorsement Required)

Total For: Christensen, Douglas whc  
Sent To: Cheryl A. Christensen  
P.O. Box #3790  
Midland, TX 79702  
City, State, or PO Box

PS Form 3800, August 2006 See Reverse for Instructions



**COMPLETE THIS SECTION ON DELIVERY**

- Complete items 1, 2, and 3. Also complete item 4 if Restricted Delivery is desired.
- Print your name and address on the reverse so that we can return the card to you.
- Attach this card to the back of the mailpiece, or on the front if space permits.

### 1. Article Addressed to

Green, Gerald Wayne  
414 W. Texas ST. Suite 317  
Midland, TX 79701

- |  |                                  |  |
|--|----------------------------------|--|
| <p>A. Signature _____</p> <p><b>X</b> _____</p>  |                                  | <input type="checkbox"/> Agent<br><input type="checkbox"/> Addressee |
| <p>B. Received by (<i>Printed Name</i>) _____</p>  | <p>C. Date of Delivery _____</p> |  |
| <p>D. Is delivery address different from item 1? <input type="checkbox"/> Yes</p> <p>If YES, enter delivery address below: <input type="checkbox"/> No</p> |                                  |  |

3. Service Type

☒ Certified Mail ☐ Express Mail

☐ Insured Mail      ☐ C.O.D.

4. Restricted Delivery? (Extra Fee) ☐ Yes

2. Article Number  
(Transfer from service label)

7007 0720 0000 3425 8700

PS Form 3811, February 2004

Domestic Return Receipt

102595-02-M-1540

**Certified Mail**

- A mailing receipt
- A unique identifier
- A record of delivery

**Important Remi**

- ☐ Certified Mail
- ☐ Certified Mail
- ☐ NO INSURANCE for valuables, please
- ☒ For an additional delivery. To obtain Receipt (PS Form 3800), fee. Endorsement on a duplicate return required.

For an addit  
addressee's au  
endorsement "  
If a postmark o  
cle at the post  
receipt is not n

IMPORTANT: See  
PS Form 3800, August

**LACE STICKER AT TOP OF ENVELOPE TO THE RIGHT**

**SENDER: COMPLETE THIS SECTION**

- Complete items 1, 2, and 3. Also complete item 4 if Restricted Delivery is desired.
- Print your name and address on the reverse so that we can return the card to you.
- Attach this card to the back of the malpiece, or on the front if space permits.

### 1. Article Addressed to

Christensen, Douglas whose wife is  
Cheryl A. Christensen  
P.O. Box #3790  
Midland, TX 79702

**COMPLETE THIS SECTION ON DELIVERY**

- |   |  |  |
|---|--|--|
| A. Signature _____<br>X _____   |  | <input type="checkbox"/> Agent<br><input type="checkbox"/> Addressee |
| B. Received by (Printed Name) _____   |  | C. Date of Delivery _____  |
| D. Is delivery address different from item 1? <input type="checkbox"/> Yes<br>If YES, enter delivery address below: <input type="checkbox"/> No |  |  |

☐ NO

### 3. Service Type

- ☒ Certified Mail      ☐ Express Mail  
☒ Registered      ☐ Return Receipt for Merchandise  
☐ Insured Mail      ☐ C.O.D.

4. Restricted Delivery? (Extra Fee)

2. Article Number

7007 0710 0000 3415 0674


(Transfer from service label)

## Executive Order

102595-02-M-1540

PLACE STICKER AT TOP OF ENVELOPE TO THE RIGHT OF THE RETURN ADDRESS. FOLD AT DOTTED LINE.

COMPLETE THIS SECTION ON DELIVERY

- |   |  |
|---|--|
| A. Signature<br> | <input type="checkbox"/> Agent<br><input type="checkbox"/> Addressee |
| B. Received by ( <i>Printed Name</i> )<br>_____   | C. Date of Delivery<br>_____   |

If YES, enter delivery address below: ☐ No

3. Service Type  
☒ Certified Mail  
☐ Registered  
☐ Express Mail  
☐ Return Receipt for Merchandise

☐ Yes

CERTIFIED MAIL



7007 0710 0000 3415 8687  
7007 0710 0000 3415 8687

U.S. Postal Service	
<b>CERTIFIED MAIL RECEIPT</b>	
(Domestic Mail Only; No Insurance Coverage Provided)	
For delivery information visit our website at <a href="http://www.usps.com">www.usps.com</a>	
<b>NEVER USE</b>	
Postage \$	MAY 12-PM 00 5-7-09 Postmark Here
Certified Fee	
Return Receipt Fee (Endorsement Required)	
Restricted Delivery Fee (Endorsement Required)	
Total Postage & Fees	
Sent To Cherokee Drilling & Development Corp.	
Street, Apt. No. or PO Box No. P.O. Box #8438	
City, State, ZIP Northfield, IL 60093	
PS Form 3800, See Reverse for Instructions	



YATES BUILDING - 105 SOUTH FOURTH ST.  
ARTESIA, NEW MEXICO 88210-2118

ADDRESS SERVICE REQUESTED