

District I
1625 N. French Dr., Hobbs, NM 88240
District II
1301 W. Grand Avenue, Artesia, NM 88203
District III
1000 Rio Brazos Road, Aztec, NM 87410
District IV
1220 S. St. Francis Dr., Santa Fe, NM 87505

RECEIVED

JUL 06 2009

HOBBSOCD

State of New Mexico
Energy Minerals and Natural Resources
Oil Conservation Division
1220 South St. Francis Dr.
Santa Fe, NM 87505

Form C-141
Revised October 10, 2003

Submit 2 Copies to appropriate
District Office in accordance
with Rule 116 on back
side of form

Release Notification and Corrective Action

OPERATOR

2ND
☒ Initial Report ☐ Final Report

Name of Company AmeriCo Energy Resources	Contact Bruce Madden
Address 7575 San Felipe, Suite 200, Houston, TX 77063	Telephone No. 832 613 3809
Facility Name State T #8	Facility Type Well

Surface Owner State	Mineral Owner	Lease No. API 30-025-05233
---------------------	---------------	----------------------------

LOCATION OF RELEASE

Unit Letter	Section	Township	Range	Feet from the	North/South Line	Feet from the	East/West Line	County
M	2	15S	37E					Lea

Latitude _____ Longitude _____

NATURE OF RELEASE




Type of Release Produced Water	Volume of Release >100 bbls	Volume Recovered 0
Source of Release Pipe line leak	Date and Hour of Occurrence unknown	Date and Hour of Discovery Jun07
Was Immediate Notice Given? <input type="checkbox"/> Yes <input type="checkbox"/> No <input type="checkbox"/> Not Required	If YES, To Whom?	
By Whom?	Date and Hour	
Was a Watercourse Reached? <input type="checkbox"/> Yes <input checked="" type="checkbox"/> No	If YES, Volume Impacting the Watercourse. N/A	

If a Watercourse was Impacted, Describe Fully.*
N/A

Describe Cause of Problem and Remedial Action Taken.*
Leak around clamps in pipeline.
Hungry Horse, LLC has been retained to develop a delineation work plan and implement this plan in order to determine the extent, both vertical and horizontal, of the contamination. A remediation work plan will be developed and submitted to NM OCD for approval based upon the delineation results.

Describe Area Affected and Cleanup Action Taken.*

I hereby certify that the information given above is true and complete to the best of my knowledge and understand that pursuant to NMOCD rules and regulations all operators are required to report and/or file certain release notifications and perform corrective actions for releases which may endanger public health or the environment. The acceptance of a C-141 report by the NMOCD marked as "Final Report" does not relieve the operator of liability should their operations have failed to adequately investigate and remediate contamination that pose a threat to ground water, surface water, human health or the environment. In addition, NMOCD acceptance of a C-141 report does not relieve the operator of responsibility for compliance with any other federal, state, or local laws and/or regulations.

Signature: 	OIL CONSERVATION DIVISION 	
Printed Name: Bruce Madden	Approved by District Supervisor ENVIRONMENTAL ENGINEER	
Title: Field Supervisor	Approval Date: 7.6.09	Expiration Date: 9.6.09
E-mail Address: brucemadden49@msn.com	Conditions of Approval:	
Date: 1Jul09 Phone: 832 613 3809	COMPLETE ALL WORK BY  1EP# 1574	

* Attach Additional Sheets If Necessary