

cc - ocr - ~~H2662~~  
12/1/85 PETROLEUM



## PETROLEUM AND ITS PRODUCTS

# GULF OIL CORPORATION

**B. E. THOMPSON**  
DIVISION PRODUCTION MANAGER

P. O. DRAWER 1290 · FORT WORTH 1, TEXAS

FORT WORTH  
PRODUCTION DIVISION

December 5, 1955

Re: Application for 280-Acre Gulf- Humble-  
Continental Non-Standard Gas Proration  
Unit, Jalmat Gas Pool, Comprising SW/4  
SW/4 of NE/4 and W/2 SE/4 of Section  
16, T-24-S, R-37-E, Lea County, New  
Mexico

Oil Conservation Commission  
State of New Mexico  
Santa Fe, New Mexico

Gentlemen:

Gulf Oil Corporation hereby makes application for approval of a non-standard gas proration unit comprising the SW/4, SW/4 of NE/4 and W/2 SE/4 of Section 16, T-24-S, R-37-E, Lea County, New Mexico, and in support thereof states the following facts:

- (1) Gulf Oil Corporation is owner and operator of an oil and gas lease known as its J. R. Holt "A" Lease located in the E/2 of SE/4, SW/4 of NE/4 and SE/4 of SW/4 of Section 16, T-24-S, R-37-E, Lea County, New Mexico. Humble Oil & Refining Company is owner and operator of an oil and gas lease located in the N/2 of SW/4 of Section 16, T-24-S, R-37-E, Lea County, New Mexico. Continental Oil Company is owner and operator of an oil and gas lease located in SW/4 of SW/4 of Section 16, T-24-S, R-37-E, Lea County, New Mexico. The Gulf, Humble and Continental leases comprise the 280 acres above described.
- (2) Gulf Oil Corporation proposes that the above described acreage be established as a non-standard 280-acre gas proration unit in exception to Rule 5(a) of Order R-520.
- (3) Gulf Oil Corporation is owner and operator of the J. R. Holt "A" Well No. 2 located 1980 feet from the west line and 660 feet from the south line of Section 16, T-24-S, R-37-E, Lea County, New Mexico, which was completed October 2, 1955, as a gas-oil dual well. This well is in the Jalmat Gas Pool and Langlie-Mattix Oil Pool. The applicant proposes to use this well as the unit well.

Need  
Communicative  
teacher  
  
all Common  
School  
hand

DE-180

723/50

Jalmat Gas - Y, SR  
L-M oil - Q

December 5, 1955

- (4) Contingent upon obtaining Conservation Commission approval of this application for the non-standard 280-acre gas proration unit, Gulf Oil Corporation, Humble Oil & Refining Company and Continental Oil Company have agreed to enter into a gas pooling agreement and an operating agreement covering the above described 280-acres for the purpose of producing their respective shares of Jalmat Gas Pool gas under such acreage and have agreed to use the Gulf Oil Corporation's J. R. Holt "A" Well No. 2 as the unit well.
- (5) The proposed non-standard gas proration unit will meet the requirements of Rule 5(b) of the Oil Conservation Commission Order No. R-520 as follows:
- (a) Contiguous quarter-quarter sections will comprise the unit.
  - (b) The proposed unit lies wholly within a single governmental section.
  - (c) All acreage within the proposed unit may reasonably be presumed productive of gas.
  - (d) The length or width of the proposed unit does not exceed 5280 feet.
  - (e) By copy of this letter of application all operators owning interests in the section in which the proposed unit is located and all operators within 1500 feet of the proposed unit well are notified by registered mail of the intent of Gulf Oil Corporation, Humble Oil & Refining Company and Continental Oil Company to form the proposed non-standard gas proration unit. (See attached affidavit.)

In view of the existence of the facts herein stated and compliance with the provisions of Rule 5(b) of the Oil Conservation Commission's Order No. R-520, Gulf Oil Corporation requests that the Secretary of the Commission approve the above described non-standard gas proration unit.

Respectfully submitted,

GULF OIL CORPORATION

By

*B. E. Thompson*  
Division Production Manager

cc: (See attached page)

December 5, 1955

cc: Registered Mail - Return Receipt Requested

Continental Oil Company ✓  
Box 427  
Hobbs, New Mexico

Humble Oil & Refining Company ✓  
Attn: Mr. R. S. Dewey  
Box 1600  
Midland, Texas

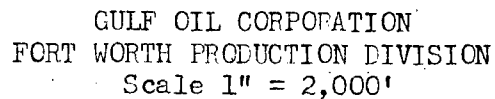
Stanolind Oil & Gas Company ✓  
Box 899  
Roswell, New Mexico

The Texas Company ✓  
P. O. Box 1270  
Midland, Texas

Skelly Oil Company ✓  
P. O. Box 38  
Hobbs, New Mexico

cc: Oil Conservation Commission  
P. O. Box 2045  
Hobbs, New Mexico

T  
24  
S




Gulf - J. R. Holt "A" Lease


STATE OF TEXAS            |

COUNTY OF TARRANT       |

BEFORE ME, the undersigned authority, on this day personally appeared J. R. Sherman - Division Gas Engineer of the Fort Worth Production Division of Gulf Oil Corporation, who, after being by me duly sworn, upon his oath states that, to the best of his knowledge, the statements contained in the foregoing Application of Gulf Oil Corporation, dated December 5, 1955, are true and correct and that copies of such Application were duly deposited on December 8, 1955, in the United States post office as registered mail, with all charges prepaid, addressed to each of the parties shown receiving carbon copies of such Application.

  
J. R. Sherman

SUBSCRIBED AND SWORN to before me by the said J. R. Sherman this 8th day of December, 1955, to certify which witness my hand and seal of office.

 J. H. King, Jr.  
Notary Public in and for Tarrant  
County, Texas

My Commission Expires:

June 1, 1957