

MAIN OFFICE  
1956 JUN 12 7 11 PM '56  
ce-occ  
b/n/22

CONTINENTAL OIL COMPANY

Roswell, New Mexico  
June 11, 1956

NSP-282  
June 7/11/56

New Mexico Oil Conservation Commission  
Box 871  
Santa Fe, New Mexico

Attention: Mr. A. L. Porter, Jr.

Re: Continental Oil Company  
Application for ~~160~~-acre NSP  
Unit for its Meyer B-27 No. 1  
Well in Section 27, T20S, R37E,  
Eumont pool, Lea County, New  
Mexico.

Gentlemen:

Continental Oil Company respectfully request administrative approval under the provisions of Rule 5 (b) of the Special Rules and Regulations for the Eumont Gas Pool of Order No. R-520 for the formation of a 160-acre non-standard gas proration unit for its Meyer B-27 No. 1 well located 1980 feet from North line and 660 feet from the West line of Section 27, T20S, R37E, Lea County, New Mexico in the Eumont gas pool.

The unit is proposed to consist of the 160 acres comprising the Northwest Quarter of Section 27, T20S, R37E.

In support of this request we should like to point out that the proposed unit conforms with the requirements of said Rule 5 (b) in all respects as follows:

1. Said unit consists of contiguous quarter-quarter sections (and/or lots).
2. Said unit lies wholly within a single governmental section.
3. The entire proposed unit may be reasonably presumed to be productive of gas.
4. The length or width of said unit does not exceed 5,280 feet.
5. Copies of this application have been furnished this date by registered mail to all offset operators and all operators within 1,500 feet of said well, as required by the provisions of said Rule 5 (b).

A plat is attached hereto showing to the best of our knowledge and belief the proposed unit, the location of the well and the offset ownership.

In view of the facts set out herein it is respectfully requested that the Commission enter an order approving the non-standard gas proration unit for Continental Oil Company's Meyer B-27 No. 1 well as described above.



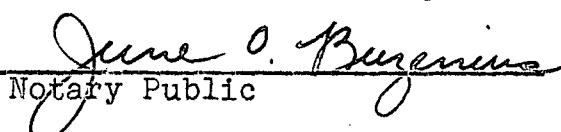
R. L. ADAMS  
Division Superintendent  
of Production  
New Mexico Division

STATE OF NEW MEXICO )  
COUNTY OF CHAVES ) ss

R. L. Adams, upon being duly sworn, deposes and says that he is the Division Superintendent of Production for Continental Oil Company, and as such is authorized to file the foregoing application, that he has read said application and knows the contents thereof, and that the statements made therein are true, as he is credibly informed and believes.



Subscribed and sworn to before me this 11th day of June, 1956.

  
Notary Public

My commission expires:

August 15, 1956

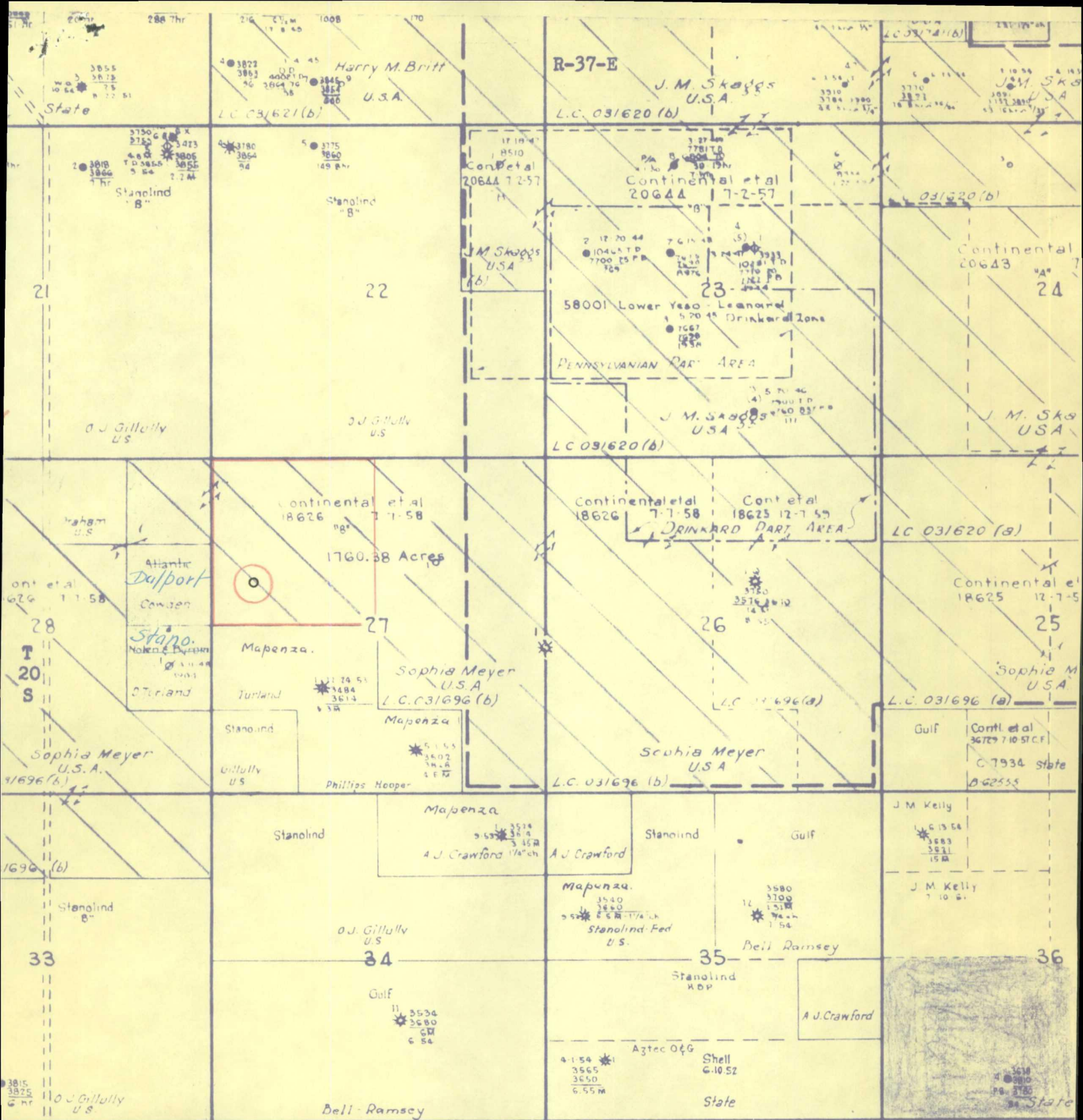
Copies to:  
New Mexico Oil Conservation Commission-3  
ELJ-2 NAR File


Registered Mail:

Dalport Oil Corporation  
930 Fidelity United Life Building  
Dallas, Texas

Mapenza Oil Company  
Box 2077  
Hobbs, New Mexico

Stanolind Oil & Gas Company  
Box 899  
Roswell, New Mexico





NSP-282

# NEW MEXICO ENERGY, MINERALS and NATURAL RESOURCES DEPARTMENT

**BILL RICHARDSON**

Governor

**Joanna Prukop**

Cabinet Secretary

September 13, 2006

**Mark E. Fesmire, P.E.**

Director

Oil Conservation Division

**Plantation Operating, L.L.C.**  
**2203 Timberloch Place, Suite 229**  
**The Woodlands, Texas 77380**

**Attention: John Allred, P.E.**  
*jallred@plantationpetro.com*

**Administrative Order SD-06-25**

Dear Mr. Allred:

Reference is made to the following: (i) your application submitted to the New Mexico Oil Conservation Division ("Division") in Santa Fe, New Mexico on August 23, 2006 (*administrative application reference No. pMES0-625528411*); and (ii) the Division's records in Hobbs and Santa Fe, including the file on Division Administrative Order NSP-282: all concerning Plantation Operating, L.L.C.'s ("Plantation") plans for additional development of the Eumont Gas Pool (76480) within the existing non-standard 160-acre gas spacing unit comprising the NW/4 of Section 27, Township 20 South, Range 37 East, NMPM, Lea County, New Mexico.

Your application has been duly filed under the provisions of the "*Special Pool Rules for the Eumont Gas Pool*," as promulgated by Division Order No. R-8170-P, issued in Case No. 12563 on December 14, 2001.

By Division Administrative Order NSP-282, dated July 11, 1956, this 160-acre non-standard gas spacing unit was initially established for Plantation's Meyer "B-27" Well No. 1 (*API No. 30-025-06271*), located at a standard gas well location 1980 feet from the North line and 660 feet from the West line (Unit E) of Section 27.

It is the Division's understanding that Plantation now intends to drill its proposed Meyer "B-27" Well No. 2 at a standard infill gas well location 960 feet from the North line and 1980 feet from the West line (Unit C) of Section 27.

By the authority granted me under the provisions of Rules 4 (B) and (D) of the special rules governing the Eumont Gas Pool, Plantation is hereby authorized to simultaneously dedicate Eumont gas production to the above described 160-acre non-standard gas spacing unit from both its existing Meyer "B-27" Well No. 1 and proposed Meyer "B-27" Well No. 2. Furthermore, all provisions applicable to the subject unit in Division Administrative Order NSP-282 shall remain in full force and affect until further notice.

Plantation Operating, L.L.C.

Division Administrative Order SD-06-25


September 13, 2006

Page 2

---

Jurisdiction of this matter shall be further retained for the entry of any such subsequent orders, as the Division may deem necessary.

Sincerely,



Mark E. Fesmire, P.E.  
Director

MEF/ms

cc: New Mexico Oil Conservation Division - Hobbs  
U. S. Bureau of Land Management - Carlsbad  
File: Division Administrative Order NSP-282