


Atlantic Richfield Company

North American Producing Division
Permian District
Post Office Box 1610
Midland, Texas 79701
Telephone 915 682 8631



April 30, 1975

Mr. A. L. Porter, Jr.
New Mexico Oil Conservation Commission
P. O. Box 2088
Santa Fe, New Mexico



Re: Duthie Andrews Com WN
Simultaneous Dedication
Jalmat Gas Pool
Lea County, New Mexico
SE/4 Section 18, NE/4 Section 19, T-23S, R-37E

*NSP-999
104 D II
Due June 4*

Dear Mr. Porter:

The Duthie Andrews Com WN was formed by the New Mexico Oil Conservation Commission Order No. R-2973, October 4, 1965. At that time the above described 320-acre non-standard Jalmat Gas Proration Unit was dedicated to the Duthie Andrews Com WN No. 1. The unit is now producing at a marginal rate of approximately 200 MCFPD (April's allowable for a 320-acre unit was 1760 MCFPD) and Atlantic Richfield intends to drill a well in the NE/4 of Section 19 at an orthodox location for a 320-acre unit, 1980' from unit south line and 660' from unit west line (see attached C-102) to bring the unit to a full allowable rate.

Dedication
1 of Sec 18
Atlantic Richfield Company requests administrative approval for simultaneous dedication of the existing 320-acre Jalmat Gas Proration Unit to the Duthie Andrews Com WN Wells No. 1 (non-standard gas proration unit and unorthodox location approved by Order No. R-2973, October 4, 1965) and No. 4 (well to be drilled at an orthodox location). We believe this request is justified in the interest of conservation, to prevent offset drainage, and to protect correlative rights. *Unit B of Sec. 19*

Attached are maps of the acreage showing the offset operators and offset well production data, New Mexico Oil Conservation Commission Form C-102, Well Location and Acreage Dedication Plat, and New Mexico Oil Conservation Commission Order No. R-2973. Offset operators have been provided with copies of this application and attachments.

Very truly yours,

J L Tweed

J. L. Tweed
LCS/agp

cc: All Offset Operators (list attached)
Hinkle, Bondurant, Cox & Eaton
Duncan Holt - Dallas

*320 Acres Association of
SE/4 Sec 18 & NE/4 Sec 19*

Duthie Andrews Com WN No. 4
Jalmat Field

O F F S E T O P E R A T O R S

Amerada Hess Corporation
2207 Industrial
Midland, Texas 79701

Continental Oil Company
P. O. Box 460
Hobbs, New Mexico 88240

J. H. Hendrix
525 Midland Tower
Midland, Texas 79701

Imperial American Resources Fund, Inc.
215 Mid-America Bldg.
Midland, Texas 79701

Resler & Sheldon
P. O. Box 2369
South Padre Island
Port Isabelle, Texas 78578

Samedan Oil Co.
2207 Wilco Bldg.
Midland, Texas 79701

Skelly Oil Company
P. O. Box 1351
Midland, Texas 79701

BEFORE THE OIL CONSERVATION COMMISSION
OF THE STATE OF NEW MEXICO

IN THE MATTER OF THE HEARING
CALLED BY THE OIL CONSERVATION
COMMISSION OF NEW MEXICO FOR
THE PURPOSE OF CONSIDERING:

CASE No. 3312
Order No. R-2973

APPLICATION OF SINCLAIR OIL & GAS
COMPANY FOR A NON-STANDARD UNIT,
LEA COUNTY, NEW MEXICO.

ORDER OF THE COMMISSION

BY THE COMMISSION:

This cause came on for hearing at 9 o'clock a.m. on September 22, 1965, at Santa Fe, New Mexico, before Examiner Daniel S. Nutter.

NOW, on this 4th day of October, 1965, the Commission, a quorum being present, having considered the testimony, the record, and the recommendations of the Examiner, and being fully advised in the premises,

FINDS:

(1) That due public notice having been given as required by law, the Commission has jurisdiction of this cause and the subject matter thereof.

(2) That the applicant, Sinclair Oil & Gas Company, seeks approval of a 320-acre non-standard gas proration unit in the Jalmat Gas Pool comprising the SE/4 of Section 18 and the NE/4 of Section 19, Township 23 South, Range 37 East, NMPM, Lea County, New Mexico, to be dedicated to its Duthie-Andrews Well No. 1 located 1980 feet from the South line and 1980 feet from the East line of said Section 18.

(3) That the proposed non-standard proration unit can be efficiently and economically drained and developed by the subject well.

(4) That approval of the subject application will afford the applicant the opportunity to produce its just and equitable

-2-

CASE No. 3312

Order No. R-2973

share of the gas in the pool, and will otherwise prevent waste and protect correlative rights.

IT IS THEREFORE ORDERED:

(1) That a 320-acre non-standard gas proration unit in the Jalmat Gas Pool comprising the SE/4 of Section 18 and the NE/4 of Section 19, Township 23 South, Range 37 East, NMPM, Lea County, New Mexico, is hereby established and dedicated to the Sinclair Oil & Gas Company Duthie-Andrews Well NO. 1 located 1980 feet from the South line and 1980 feet from the East line of said Section 18.

(2) That jurisdiction of this cause is retained for the entry of such further orders as the Commission may deem necessary.

DONE at Santa Fe, New Mexico, on the day and year hereinabove designated.

STATE OF NEW MEXICO
OIL CONSERVATION COMMISSION

JACK M. CAMPBELL, Chairman

GUYTON B. HAYS, Member

A. L. PORTER, JR., Member & Secretary

S E A L

esr/

**NEW MEXICO OIL CONSERVATION COMMISSION
WELL LOCATION AND ACREAGE DEDICATION PLAT**

Form C-102
Supersedes C-128
Effective 1-1-65

All distances must be from the outer boundaries of the Section.

Operator Atlantic Richfield Company			Lease Duthie Andrews Com WN		Well No. 1 & 4
Unit Letter J & B	Section 18 & 19	Township 23 South	Range 37 East	County Lea	
Actual Footage Location of Well: see below feet from the line and feet from the line					
Ground Level Elev.: see below	Producing Formation Yates, Seven Rivers		Pool Jalmat Gas		Dedicated Acreage: 320 Acres

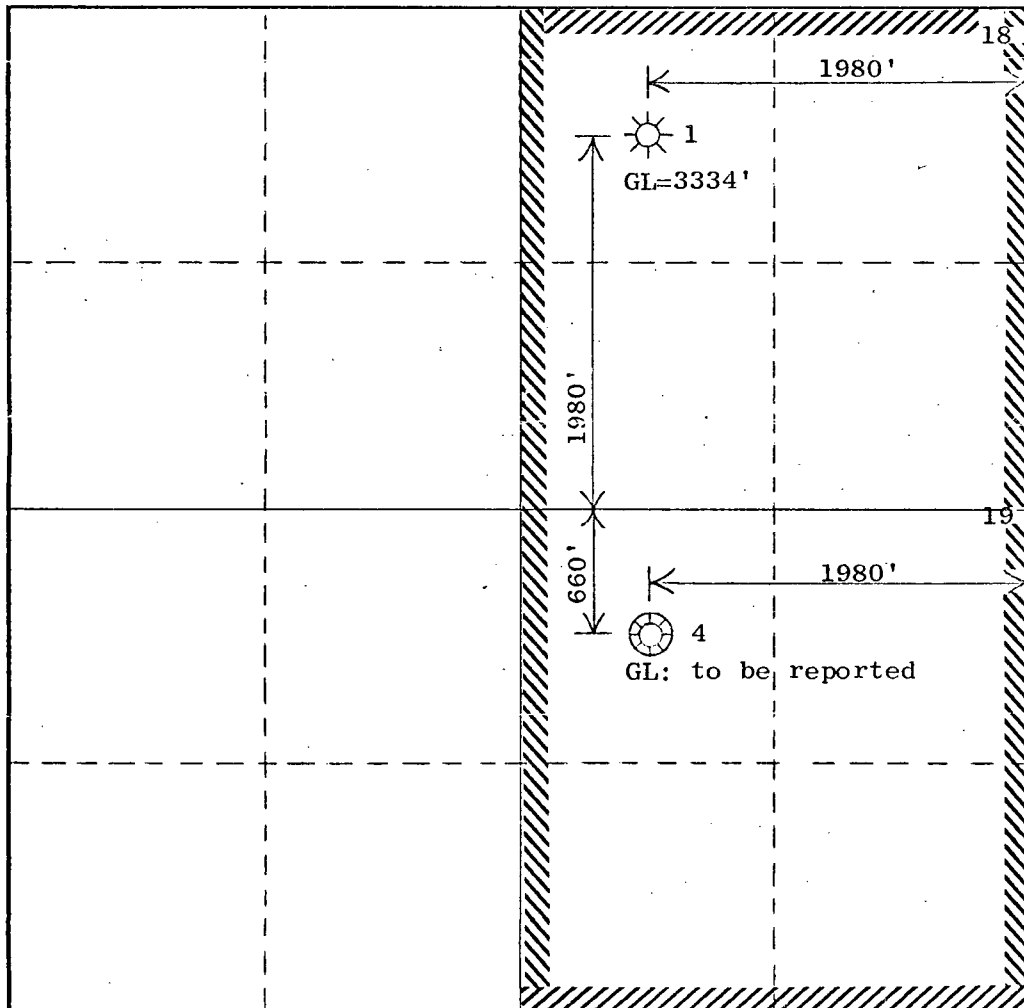
1. Outline the acreage dedicated to the subject well by colored pencil or hachure marks on the plat below.
2. If more than one lease is dedicated to the well, outline each and identify the ownership thereof (both as to working interest and royalty).
3. If more than one lease of different ownership is dedicated to the well, have the interests of all owners been consolidated by communitization, unitization, force-pooling, etc?

☐ Yes ☐ No If answer is "yes," type of consolidation _____

If answer is "no," list the owners and tract descriptions which have actually been consolidated. (Use reverse side of this form if necessary.) _____

No allowable will be assigned to the well until all interests have been consolidated (by communitization, unitization, forced-pooling, or otherwise) or until a non-standard unit, eliminating such interests, has been approved by the Commission.

R37E



CERTIFICATION

I hereby certify that the information contained herein is true and complete to the best of my knowledge and belief.

Name Louis C. Soileau IV
Position _____

Engineer

Company

Atlantic Richfield

Date

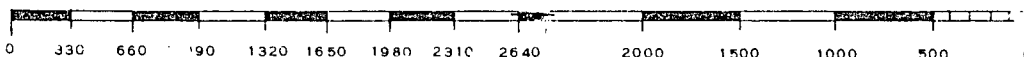
4/24/75

I hereby certify that the well location shown on this plat was plotted from field notes of actual surveys made by me or under my supervision, and that the same is true and correct to the best of my knowledge and belief.

Date Surveyed

Registered Professional Engineer
and/or Land Surveyor

Certificate No.



T
23
S

